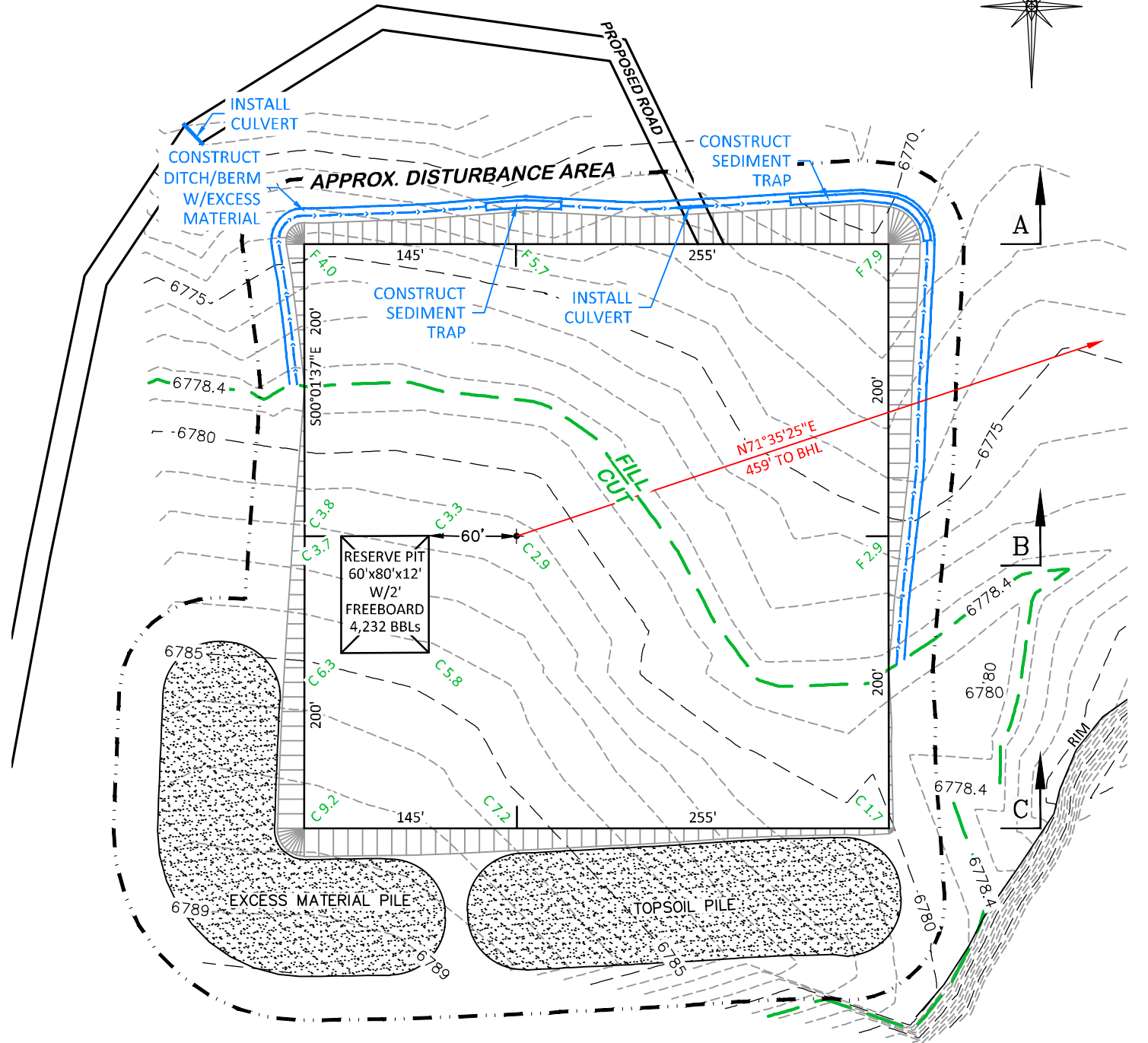
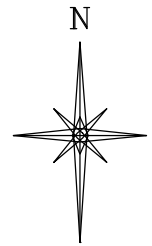
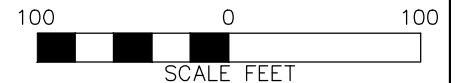


UNGRADED ELEVATION: 6781.3'
 FINAL ELEVATION: 6778.4'
 PROPOSED AREA OF DISTURBANCE: 6.8± ACRES
 DRAINS TO POWDER WASH



**BEFORE DIGGING
 CALL FOR
 UTILITY LINE LOCATION**
 NOTE: THE EARTH QUANTITIES ON
 THIS DRAWING ARE ESTIMATED AND
 THE USE OF SAID QUANTITIES IS
 AT THE RESPONSIBILITY OF THE
 USER.

POWDER WASH 19-1



CONSTRUCTION LAYOUT DRAWING 1 OF 5

**QEP ENERGY COMPANY
 POWDER WASH 19-1
 SESE, SECTION 19, T. 12 N., R. 97 W., 6th P.M.,
 MOFFAT COUNTY, COLORADO**

ESTIMATED EARTHWORK

DRG **RIFFIN & ASSOCIATES, INC.**
 (307) 362-5028 1414 ELK ST., ROCK SPRINGS, WY 82901

ITEM	CUT	FILL	TOPSOIL	EXCESS
PAD	12,586 CY	9,216 CY	3,358 CY	12 CY
PIT	1,301 CY			1,301 CY
TOTALS	13,887 CY	9,216 CY	3,358 CY	1,313 CY

DRAWN: 10/30/2015 - TCM

SCALE: 1" = 100'

REVISED: 12/2/2015 - TCM

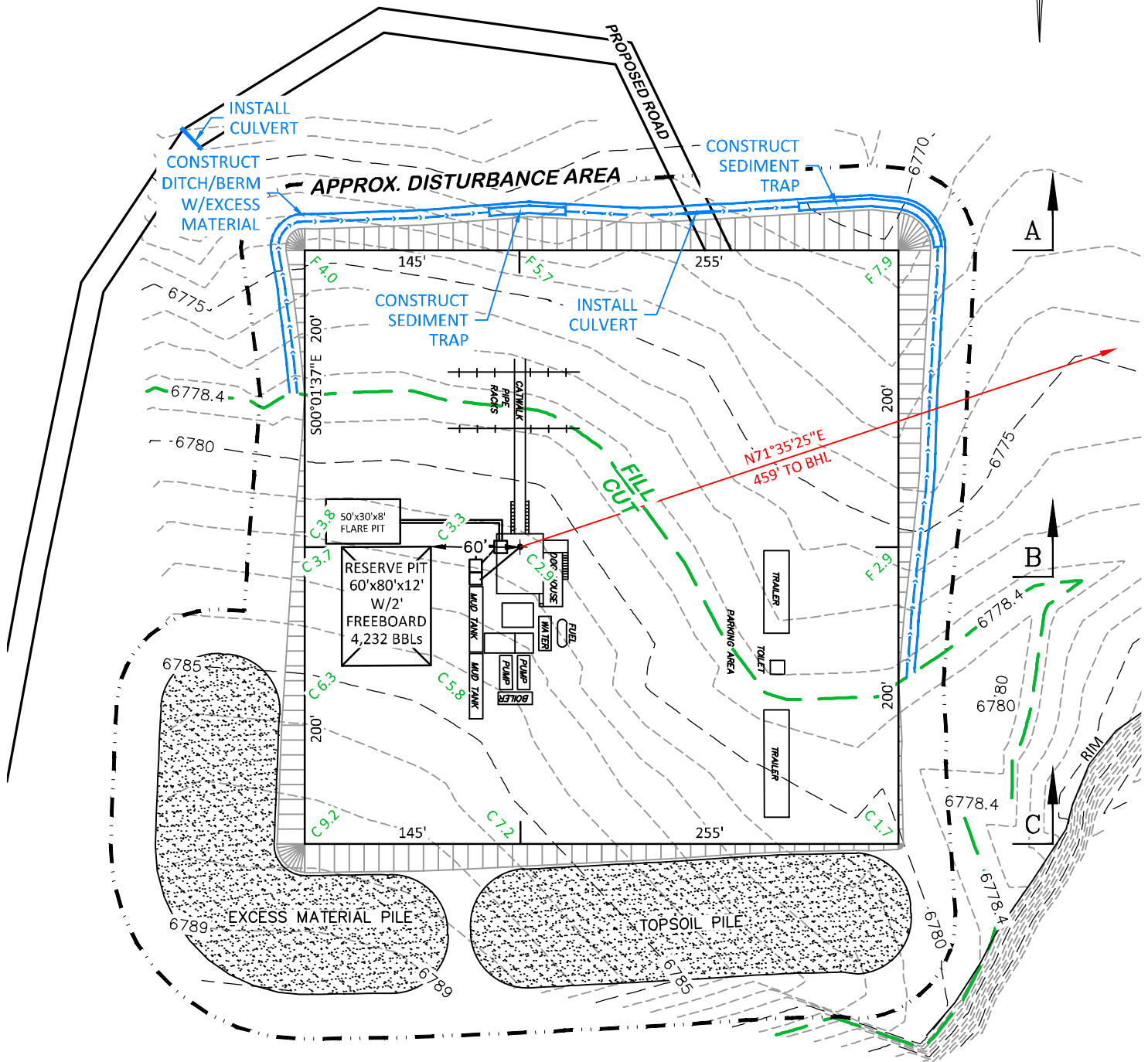

DRG JOB No. 20958

MOVED SHL & PIT

EXHIBIT 2

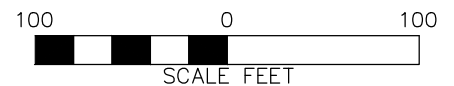
UNGRADED ELEVATION: 6781.3'
 FINAL ELEVATION: 6778.4'
 PROPOSED AREA OF DISTURBANCE: 6.8± ACRES
 DRAINS TO POWDER WASH

RIG LAYOUT



BEFORE DIGGING
 CALL FOR
 UTILITY LINE LOCATION

POWDER WASH 19-1



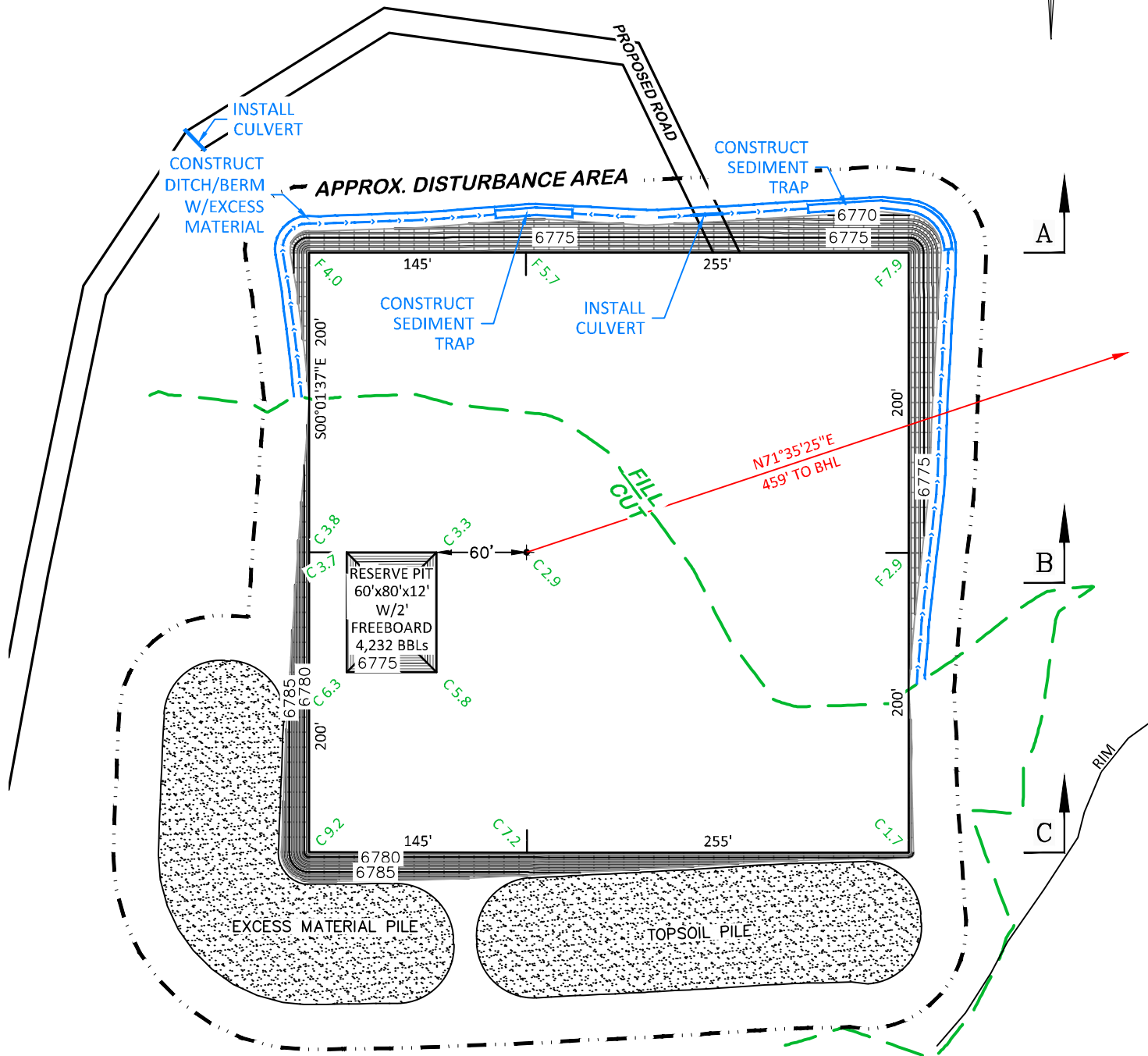

DRG RIFFIN & ASSOCIATES, INC. (307) 362-5028 1414 ELK ST., ROCK SPRINGS, WY 82901	
DRAWN: 10/30/2015 - TCM	SCALE: 1" = 100'
REVISED: 12/2/2015 - TCM	DRG JOB No. 20958
MOVED SHL & PIT	EXHIBIT 2A

CONSTRUCTION LAYOUT DRAWING 2 OF 5

RIG LAYOUT
QEP ENERGY COMPANY
POWDER WASH 19-1
SESE, SECTION 19, T. 12 N., R. 97 W., 6th P.M.,
MOFFAT COUNTY, COLORADO

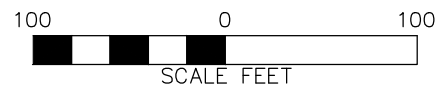
UNGRADED ELEVATION: 6781.3'
 FINAL ELEVATION: 6778.4'
 PROPOSED AREA OF DISTURBANCE: 6.8± ACRES
 DRAINS TO POWDER WASH

DESIGN CONTOURS



**BEFORE DIGGING
 CALL FOR
 UTILITY LINE LOCATION**

POWDER WASH 19-1



RIFFIN & ASSOCIATES, INC.

(307) 362-5028

1414 ELK ST., ROCK SPRINGS, WY 82901

DRAWN: 10/30/2015 - TCM

SCALE: 1" = 100'

REVISED: 12/2/2015 - TCM

DRG JOB No. 20958

MOVED SHL & PIT

EXHIBIT 2B

CONSTRUCTION LAYOUT DRAWING 3 OF 5

**DESIGN CONTOURS
 QEP ENERGY COMPANY
 POWDER WASH 19-1**

**SESE, SECTION 19, T. 12 N., R. 97 W., 6th P.M.,
 MOFFAT COUNTY, COLORADO**

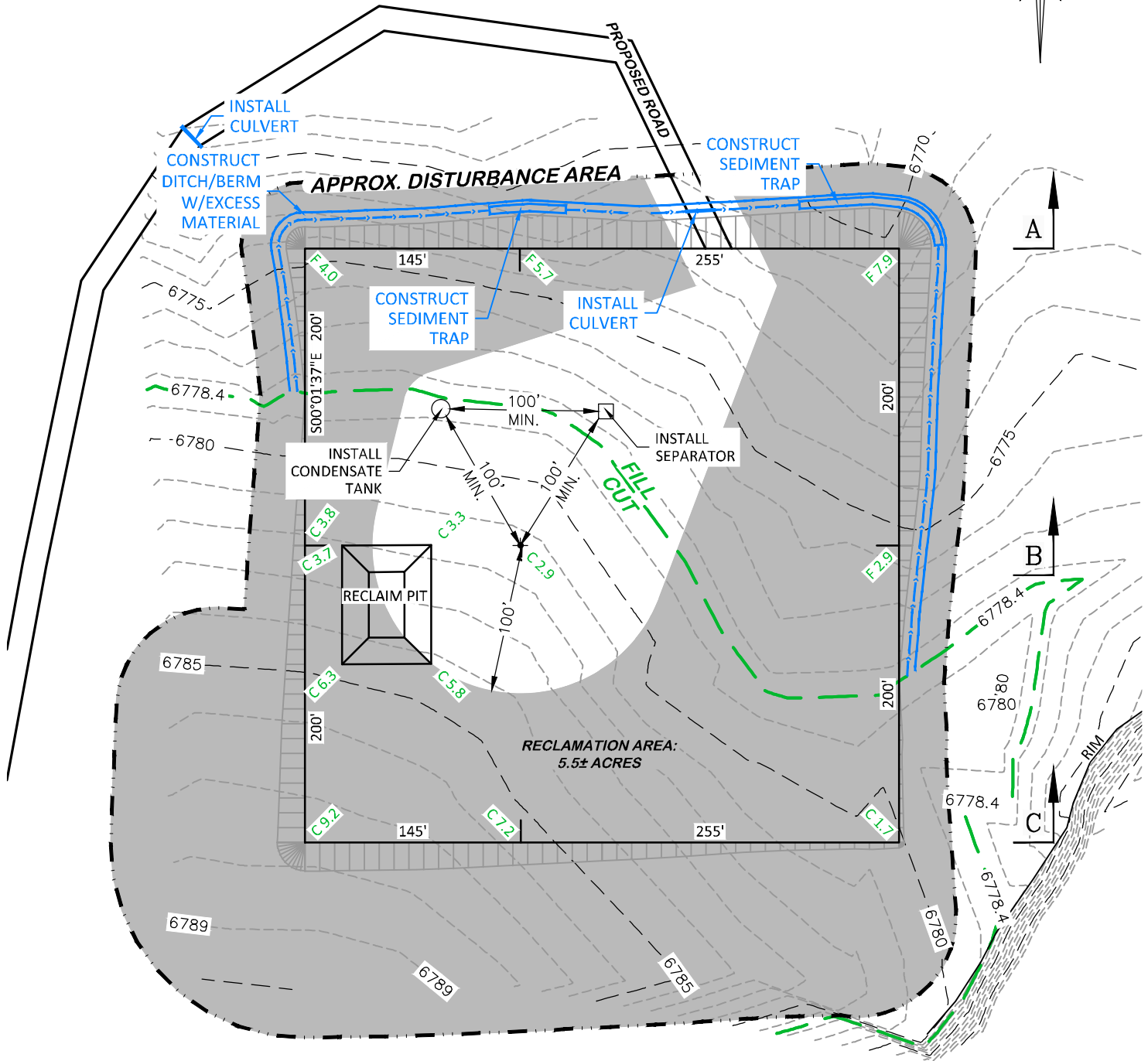

UNGRADED ELEVATION: 6781.3'

FINAL ELEVATION: 6778.4'

PROPOSED AREA OF DISTURBANCE: 6.8± ACRES

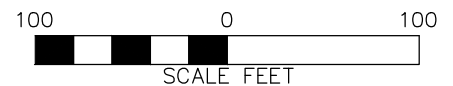
DRAINS TO POWDER WASH

PROPOSED RECLAMATION



**BEFORE DIGGING
CALL FOR
UTILITY LINE LOCATION**

POWDER WASH 19-1



(307) 362-5028

1414 ELK ST., ROCK SPRINGS, WY 82901

DRAWN: 10/30/2015 - TCM

SCALE: 1" = 100'

REVISED: 12/2/2015 - TCM

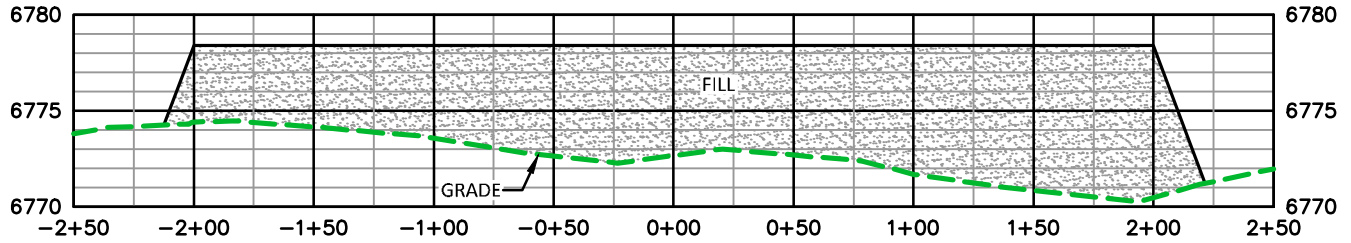
DRG JOB No. 20958

MOVED SHL & PIT

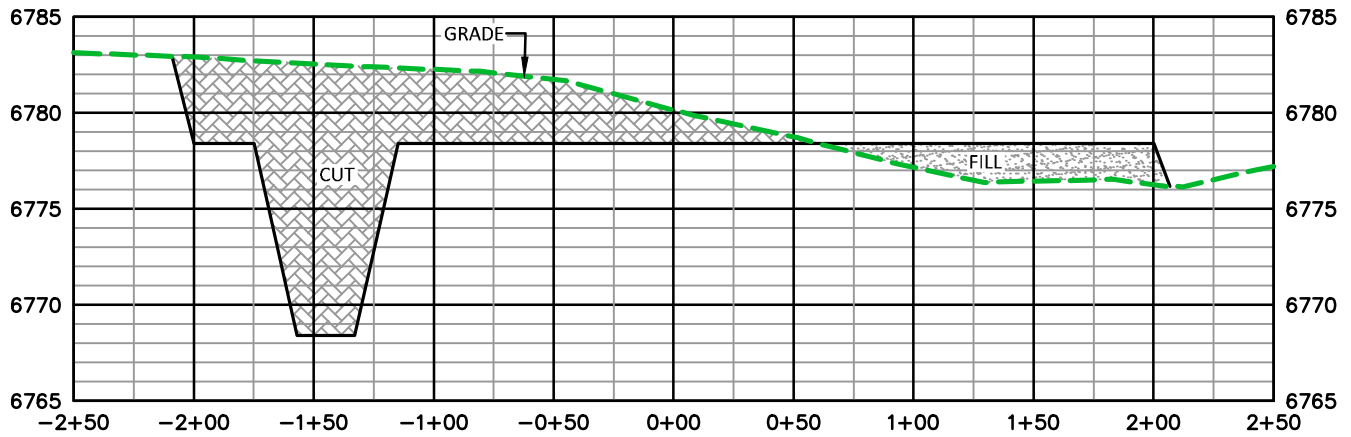
EXHIBIT 2C

CONSTRUCTION LAYOUT DRAWING 4 OF 5

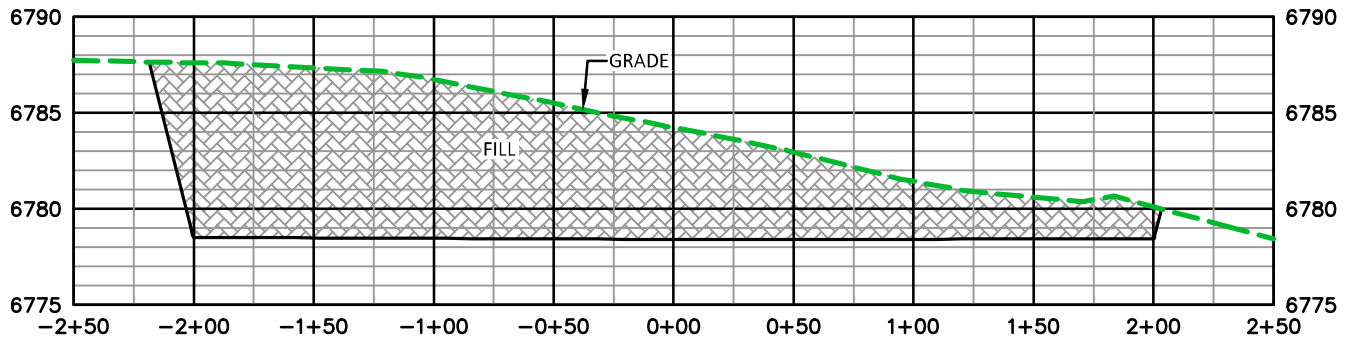
**PROPOSED RECLAMATION
QEP ENERGY COMPANY
POWDER WASH 19-1
SESE, SECTION 19, T. 12 N., R. 97 W., 6th P.M.,
MOFFAT COUNTY, COLORADO**



A



B



C

POWDER WASH 19-1

DRG RIFFIN & ASSOCIATES, INC.
 (307) 362-5028 1414 ELK ST., ROCK SPRINGS, WY 82901

DRAWN: 10/30/2015 - TCM SCALE: 1" = 80' HORZ. 1" = 10' VERT.

REVISED: 12/2/2015 - TCM DRG JOB No. 20958

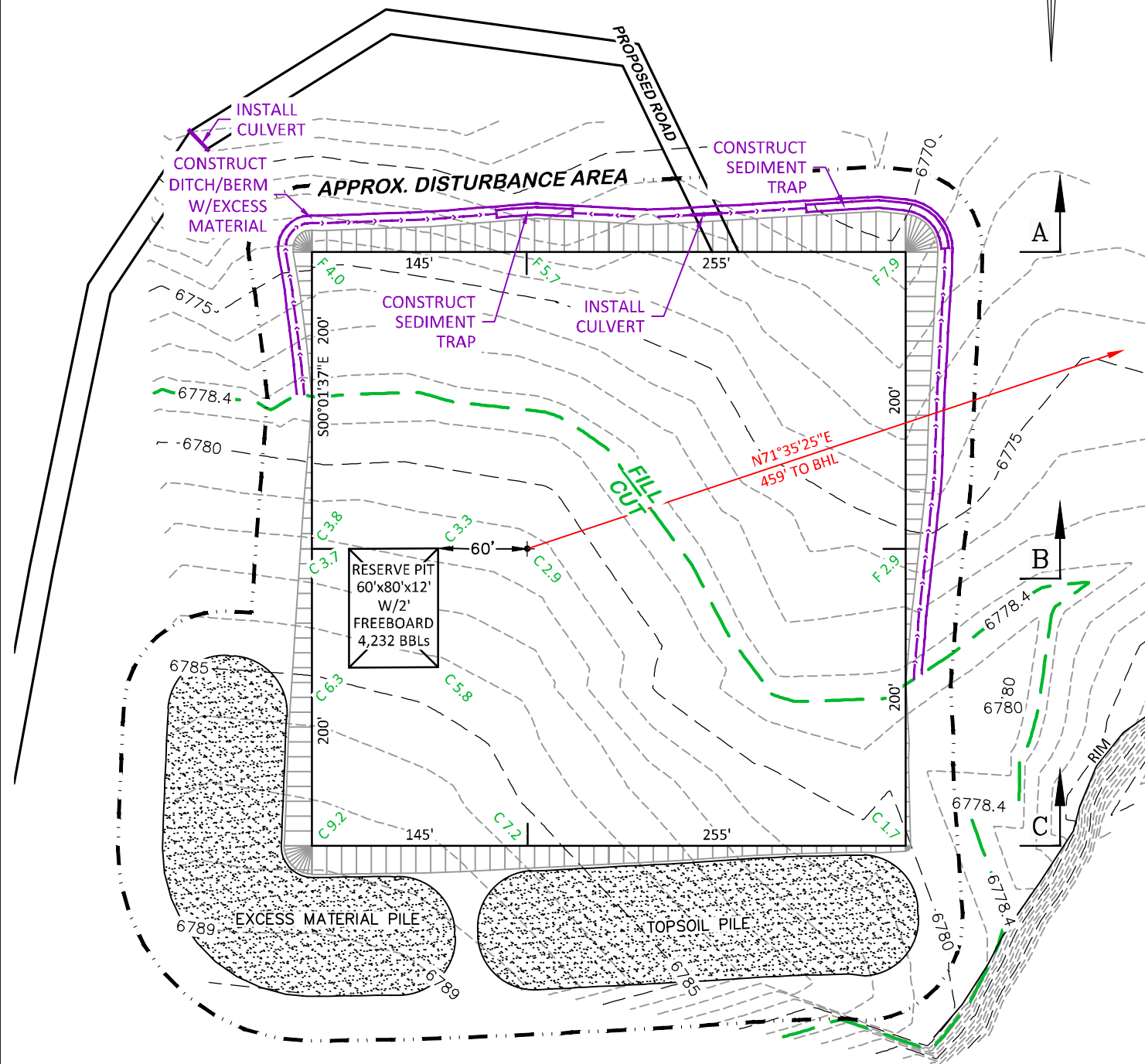

MOVED SHL & PIT EXHIBIT 3

CONSTRUCTION LAYOUT DRAWING 5 OF 5

**QEP ENERGY COMPANY
 POWDER WASH 19-1
 SESE, SECTION 19, T. 12 N., R. 97 W., 6th P.M.,
 MOFFAT COUNTY, COLORADO**

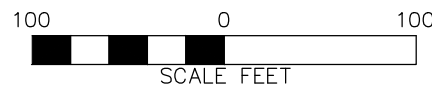
UNGRADED ELEVATION: 6781.3'
 FINAL ELEVATION: 6778.4'
 PROPOSED AREA OF DISTURBANCE: 6.8± ACRES
 DRAINS TO POWDER WASH

STORMWATER BMP's



**BEFORE DIGGING
 CALL FOR
 UTILITY LINE LOCATION**

POWDER WASH 19-1



RIFFIN & ASSOCIATES, INC.

(307) 362-5028

1414 ELK ST., ROCK SPRINGS, WY 82901

DRAWN: 10/30/2015 - TCM

SCALE: 1" = 100'

REVISED: 12/2/2015 - TCM

DRG JOB No. 20958

MOVED SHL & PIT

EXHIBIT 2E

STORMWATER BMP's

QEP ENERGY COMPANY

POWDER WASH 19-1

**SESE, SECTION 19, T. 12 N., R. 97 W., 6th P.M.,
 MOFFAT COUNTY, COLORADO**