



(303) 522-0292  
P.O. Box 1061  
Sterling, CO 80751

free point / back-off / cased hole logging / jet perforating

FILING NO.

COMPANY REIDER OIL

WELL Steinmetz #1

FIELD Kersey

COUNTY Weld STATE Colorado

LOCATION:

SE/SW  
1980 FNL & 1980 FWL

OTHER SERVICES:

Perforate

SEC. 17 TWP. 5N RGE. 64W

ELEVATIONS:

K.B. 4629

D.F. 4617

GL. 4617

PERMANENT DATUM G.T.

LOG MEASURED FROM K.B.

DRILLING MEASURED FROM K.B.

DATE July 31, 1985 July 31, 1985

RUN NO. One

TYPE LOG Gamma-ray

DEPTH-DRILLER 6975

DEPTH-LOGGER 6918

BOTTOM LOGGED INTERVAL 6912

TOP LOGGED INTERVAL 6050

TYPE FLUID IN HOLE Water

SALINITY PPM CL.

DENSITY LB./GAL.

LEVEL Full

MAX. REC. TEMP. DEG. F. 194

OPR. RIG TIME Derrick Truck

RECORDED BY Cliff Kaiser

WITNESSED BY Mr. Joe Schneider

RUN BORE HOLE RECORD

NO. BIT FROM TO SIZE WGT. FROM TO

4 1/2"

CASING RECORD

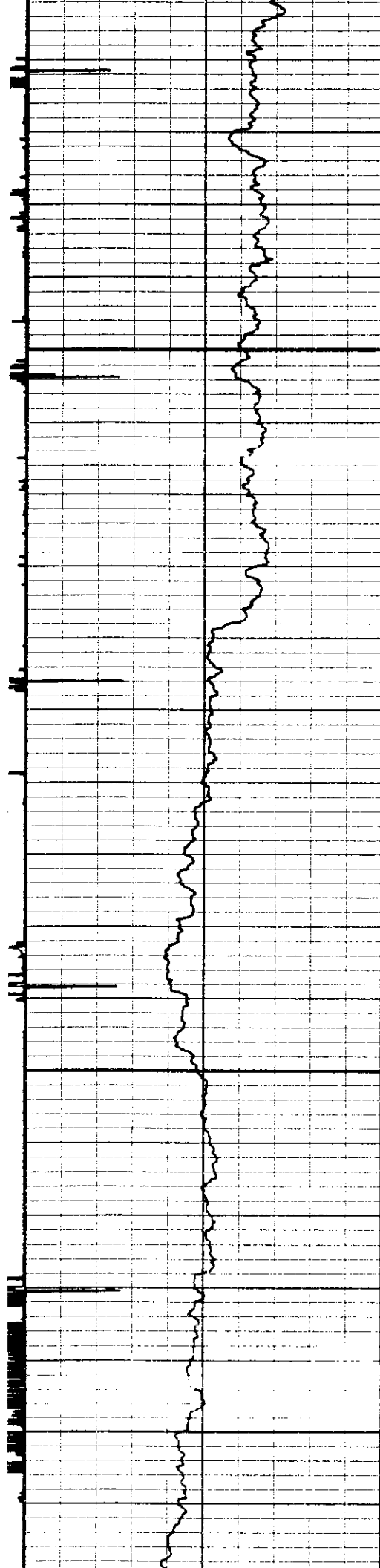
NO. BIT FROM TO SIZE WGT. FROM TO

4 1/2"

FORMATION



100% BOND 0%

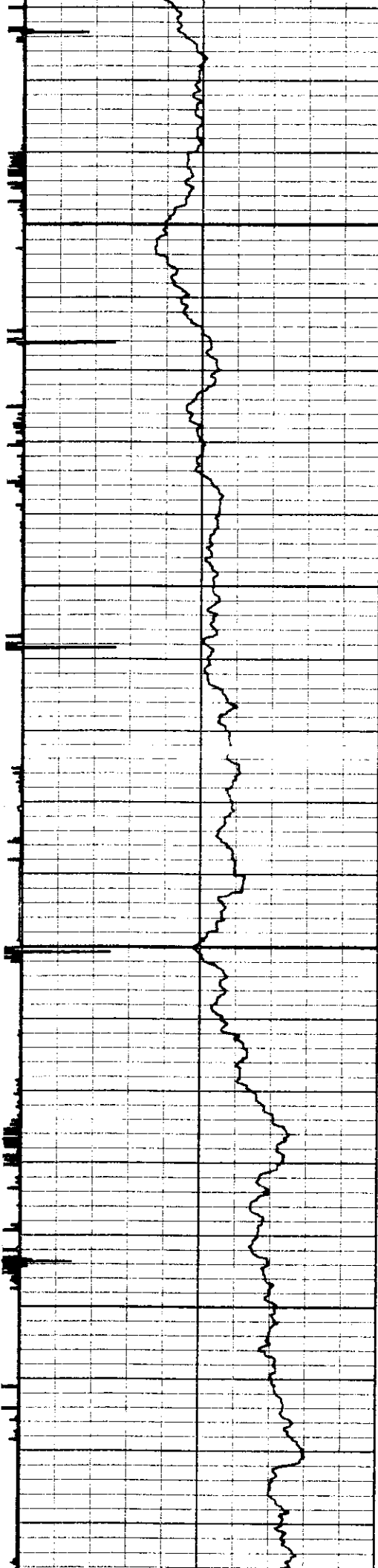
100% PIPE BOND 0%



6100

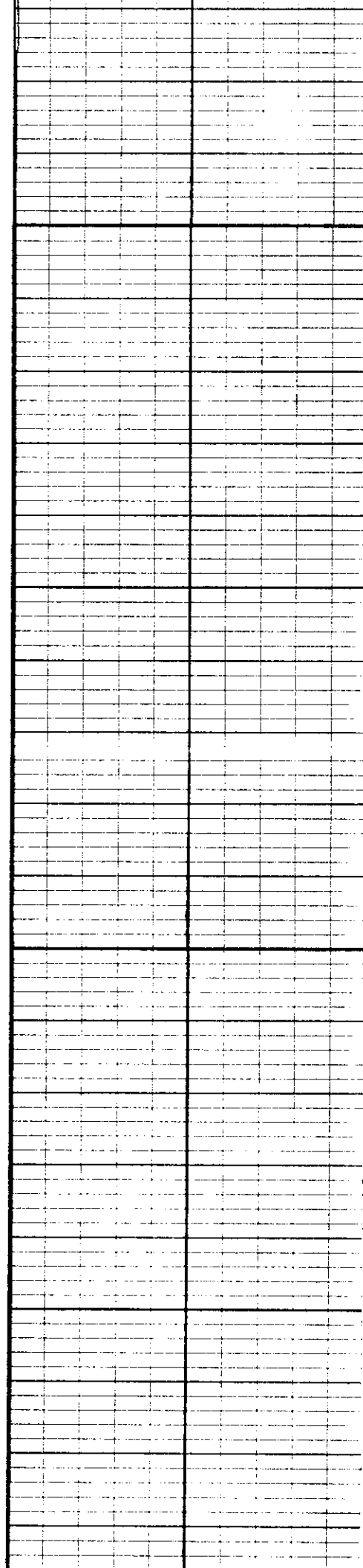
6200

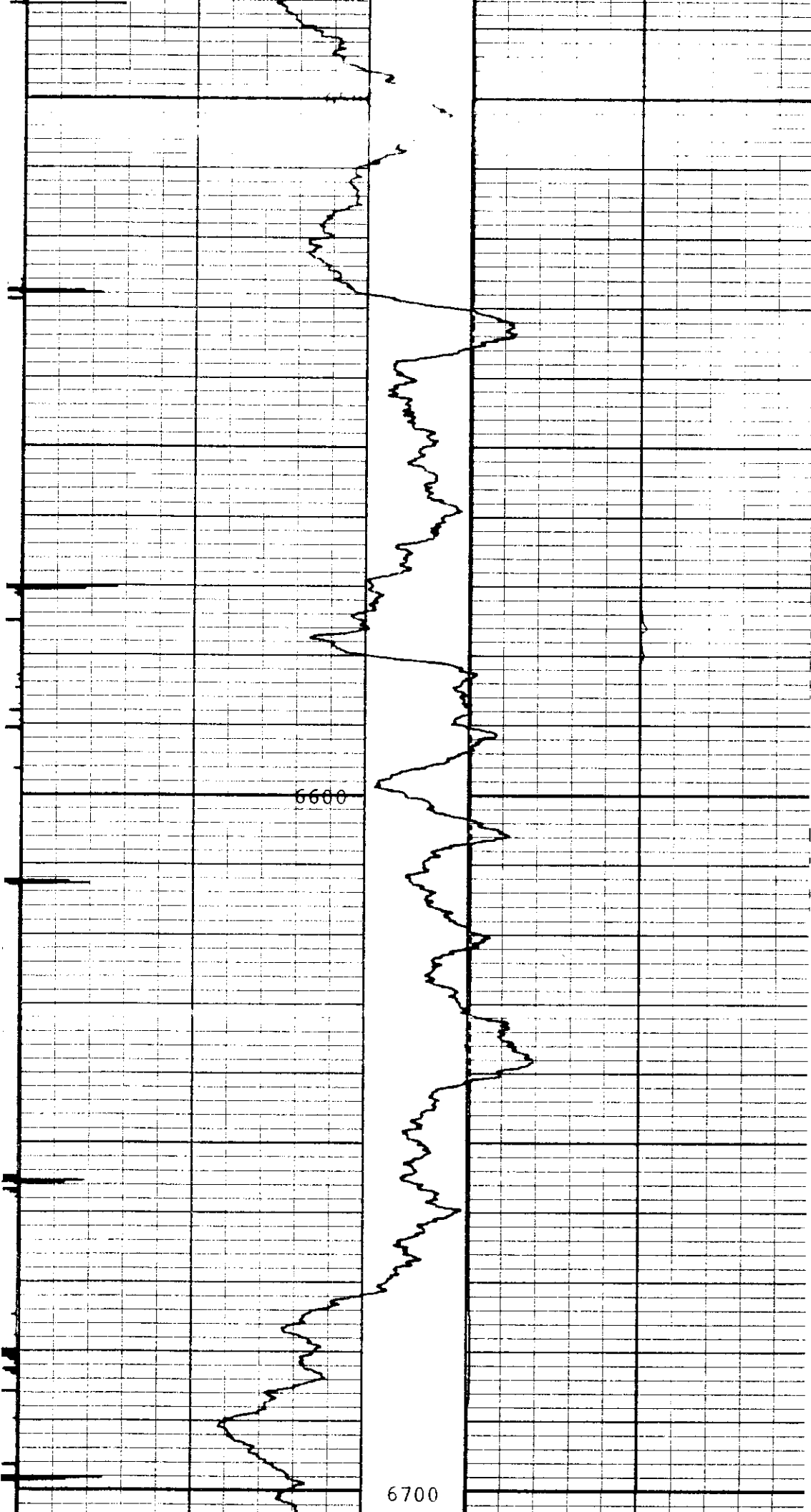


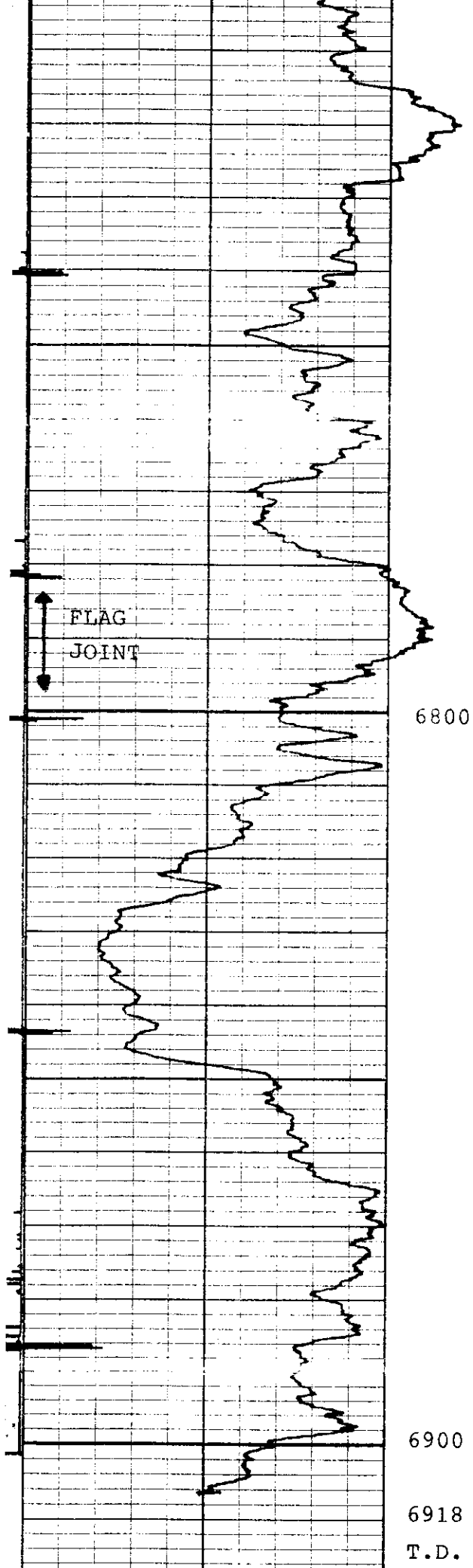


6300

6400







6800

6900

6918

T.D.

