




SOIL SAMPLE LOCATION MAP

STATE OF COLORADO AB  
NE 1/4 SE 1/4 SEC.16 T2S R66W 6PM  
LAT./LONG.: 39.87873 / -104.777559  
ADAMS COUNTY, COLORADO

LEGEND

-  APPROXIMATE 40' X 55' PIT LOCATION
-  APPROXIMATE 10' X 10' PIT LOCATION
-  APPROXIMATE SOIL BORING/REMEDIAL WELL LOCATION



0 25 50  
1" = 50 FEET



# SOIL SAMPLE LOCATION MAP

STATE OF COLORADO AB

NE 1/4 SE 1/4 SEC.16 T2S R66W 6PM




LAT./LONG.: 39.87873 / -104.777559

ADAMS COUNTY, COLORADO

PHOTO DATE: 10-09-2015

PHOTO SOURCE: GOOGLE EARTH

## LEGEND

-  APPROXIMATE 40' X 55' PIT LOCATION
-  APPROXIMATE 10' X 10' PIT LOCATION
-  APPROXIMATE SOIL BORING/REMEDIAL WELL LOCATION



0 25 50  
1" = 50 FEET



SOIL SAMPLE LOCATION MAP

STATE OF COLORADO AB

NE 1/4 SE 1/4 SEC.16 T2S R66W 6PM

LAT./LONG.: 39.87873 / -104.777559

ADAMS COUNTY, COLORADO

PHOTO DATE: 10-09-2015

PHOTO SOURCE: GOOGLE EARTH



0 25 50  
1" = 50 FEET





# SOIL SAMPLE LOCATION MAP

STATE OF COLORADO AB

NE 1/4 SE 1/4 SEC.16 T2S R66W 6PM




LAT./LONG.: 39.87873 / -104.777559

ADAMS COUNTY, COLORADO

PHOTO DATE: 06-15-2010

PHOTO SOURCE: GOOGLE EARTH

## LEGEND

-  APPROXIMATE 40' X 55' PIT LOCATION
-  APPROXIMATE 10' X 10' PIT LOCATION
-  APPROXIMATE SOIL BORING/REMEDIAL WELL LOCATION



0 25 50  
1" = 50 FEET





SOIL SAMPLE LOCATION MAP

STATE OF COLORADO AB

NE 1/4 SE 1/4 SEC.16 T2S R66W 6PM

LAT./LONG.: 39.87873 / -104.777559

ADAMS COUNTY, COLORADO

PHOTO DATE: 06-15-2010

PHOTO SOURCE: GOOGLE EARTH



0 25 50  
1" = 50 FEET



# SOIL SAMPLE LOCATION MAP

STATE OF COLORADO AB

NE 1/4 SE 1/4 SEC.16 T2S R66W 6PM




LAT./LONG.: 39.87873 / -104.777559

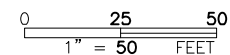
ADAMS COUNTY, COLORADO

PHOTO DATE: 06-30-2009

PHOTO SOURCE: U.S.G.S.

## LEGEND

-  APPROXIMATE 40' X 55' PIT LOCATION
-  APPROXIMATE 10' X 10' PIT LOCATION
-  APPROXIMATE SOIL BORING/REMEDIAL WELL LOCATION





SOIL SAMPLE LOCATION MAP

STATE OF COLORADO AB


NE 1/4 SE 1/4 SEC.16 T2S R66W 6PM

LAT./LONG.: 39.87873 / -104.777559

ADAMS COUNTY, COLORADO

PHOTO DATE: 06-30-2009

PHOTO SOURCE: U.S.G.S.



0 25 50  
1" = 50 FEET





# SOIL SAMPLE LOCATION MAP

STATE OF COLORADO AB

NE 1/4 SE 1/4 SEC.16 T2S R66W 6PM




LAT./LONG.: 39.87873 / -104.777559

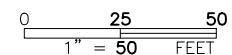
ADAMS COUNTY, COLORADO

PHOTO DATE: 03-31-2006

PHOTO SOURCE: GOOGLE EARTH

## LEGEND

-  APPROXIMATE 40' X 55' PIT LOCATION
-  APPROXIMATE 10' X 10' PIT LOCATION
-  APPROXIMATE SOIL BORING/REMEDIAL WELL LOCATION





SOIL SAMPLE LOCATION MAP

STATE OF COLORADO AB

NE 1/4 SE 1/4 SEC.16 T2S R66W 6PM

LAT./LONG.: 39.87873 / -104.777559

ADAMS COUNTY, COLORADO

PHOTO DATE: 03-31-2006

PHOTO SOURCE: GOOGLE EARTH



0 25 50  
1" = 50 FEET





# SOIL SAMPLE LOCATION MAP

STATE OF COLORADO AB

NE 1/4 SE 1/4 SEC.16 T2S R66W 6PM




LAT./LONG.: 39.87873 / -104.777559

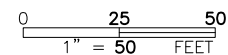
ADAMS COUNTY, COLORADO

PHOTO DATE: 05-04-2000

PHOTO SOURCE: COLORADO AERIAL PHOTO SERVICE

## LEGEND

-  APPROXIMATE 40' X 55' PIT LOCATION
-  APPROXIMATE 10' X 10' PIT LOCATION
-  APPROXIMATE SOIL BORING/REMEDIAL WELL LOCATION







SOIL SAMPLE LOCATION MAP

STATE OF COLORADO AB

NE 1/4 SE 1/4 SEC.16 T2S R66W 6PM

LAT./LONG.: 39.87873 / -104.777559


ADAMS COUNTY, COLORADO

PHOTO DATE: 05-04-2000

PHOTO SOURCE: COLORADO AERIAL PHOTO SERVICE



0 25 50  
1" = 50 FEET



# SOIL SAMPLE LOCATION MAP

STATE OF COLORADO AB

NE 1/4 SE 1/4 SEC.16 T2S R66W 6PM




LAT./LONG.: 39.87873 / -104.777559

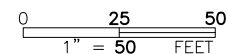
ADAMS COUNTY, COLORADO

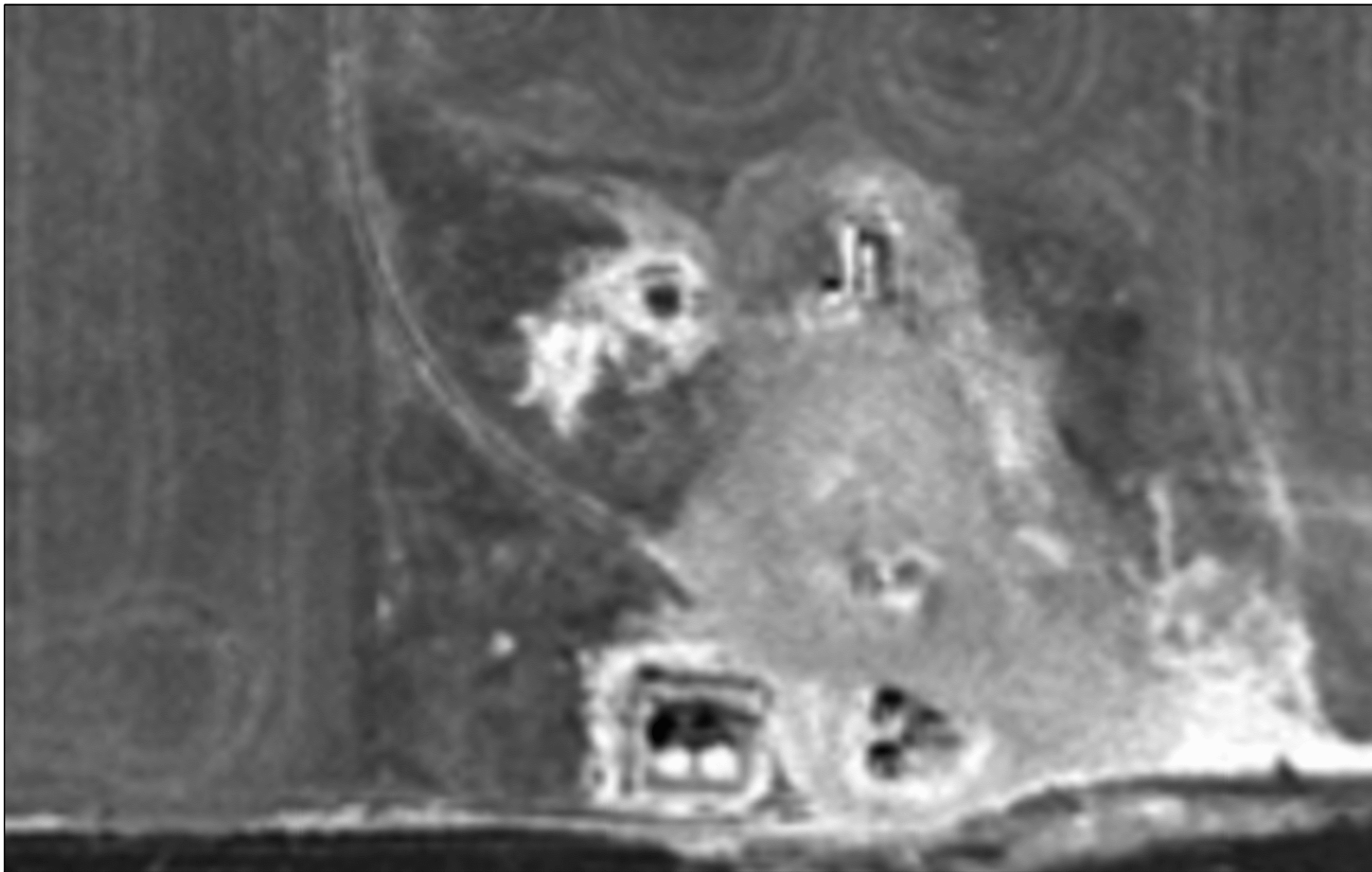
PHOTO DATE: 04-30-1998

PHOTO SOURCE: COLORADO AERIAL PHOTO SERVICE

## LEGEND

-  APPROXIMATE 40' X 55' PIT LOCATION
-  APPROXIMATE 10' X 10' PIT LOCATION
-  APPROXIMATE SOIL BORING/REMEDIAL WELL LOCATION





SOIL SAMPLE LOCATION MAP

STATE OF COLORADO AB

NE 1/4 SE 1/4 SEC.16 T2S R66W 6PM

LAT./LONG.: 39.87873 / -104.777559

ADAMS COUNTY, COLORADO

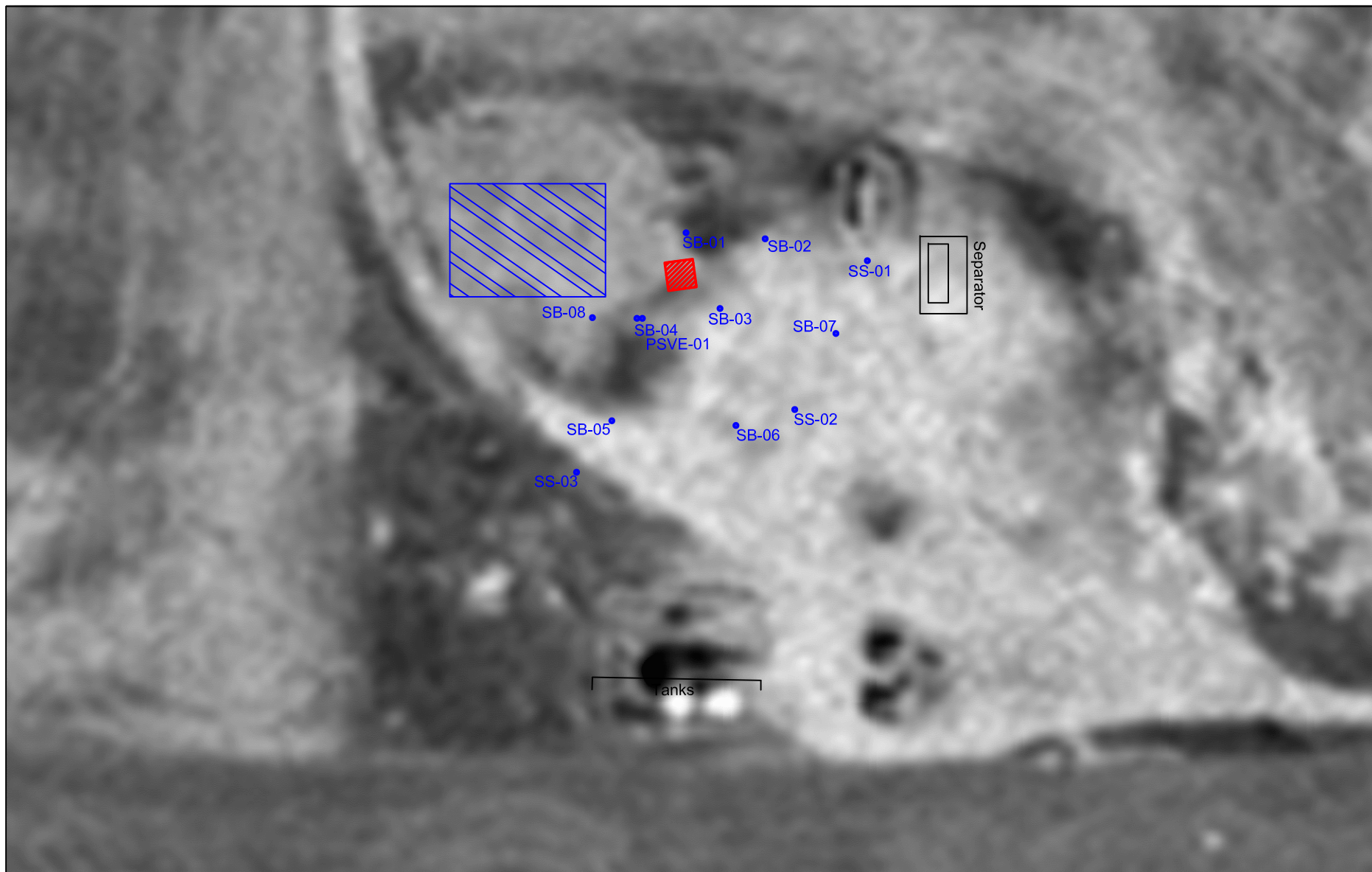
PHOTO DATE: 04-30-1998

PHOTO SOURCE: COLORADO AERIAL PHOTO SERVICE



0 25 50  
1" = 50 FEET





# SOIL SAMPLE LOCATION MAP

STATE OF COLORADO AB

NE 1/4 SE 1/4 SEC.16 T2S R66W 6PM




LAT./LONG.: 39.87873 / -104.777559

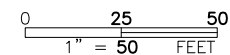
ADAMS COUNTY, COLORADO

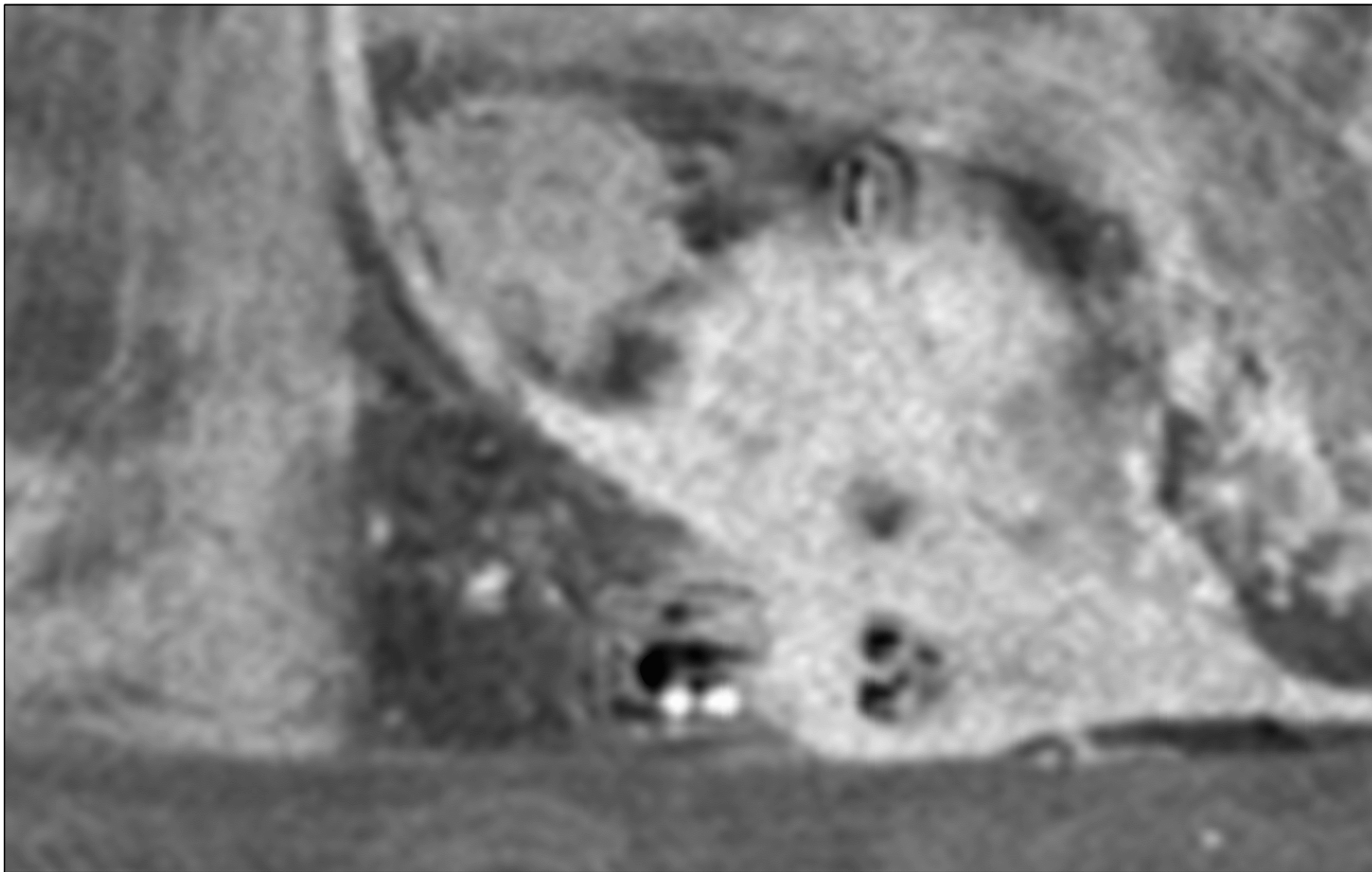
PHOTO DATE: 06-13-1993

PHOTO SOURCE: COLORADO AERIAL PHOTO SERVICE

## LEGEND

-  APPROXIMATE 40' X 55' PIT LOCATION
-  APPROXIMATE 10' X 10' PIT LOCATION
-  APPROXIMATE SOIL BORING/REMEDIAL WELL LOCATION





SOIL SAMPLE LOCATION MAP

STATE OF COLORADO AB

NE 1/4 SE 1/4 SEC.16 T2S R66W 6PM

LAT./LONG.: 39.87873 / -104.777559

ADAMS COUNTY, COLORADO


PHOTO DATE: 06-13-1993

PHOTO SOURCE: COLORADO AERIAL PHOTO SERVICE



0 25 50  
1" = 50 FEET





# SOIL SAMPLE LOCATION MAP

STATE OF COLORADO AB

NE 1/4 SE 1/4 SEC.16 T2S R66W 6PM




LAT./LONG.: 39.87873 / -104.777559

ADAMS COUNTY, COLORADO

PHOTO DATE: 09-28-1992

PHOTO SOURCE: COLORADO AERIAL PHOTO SERVICE

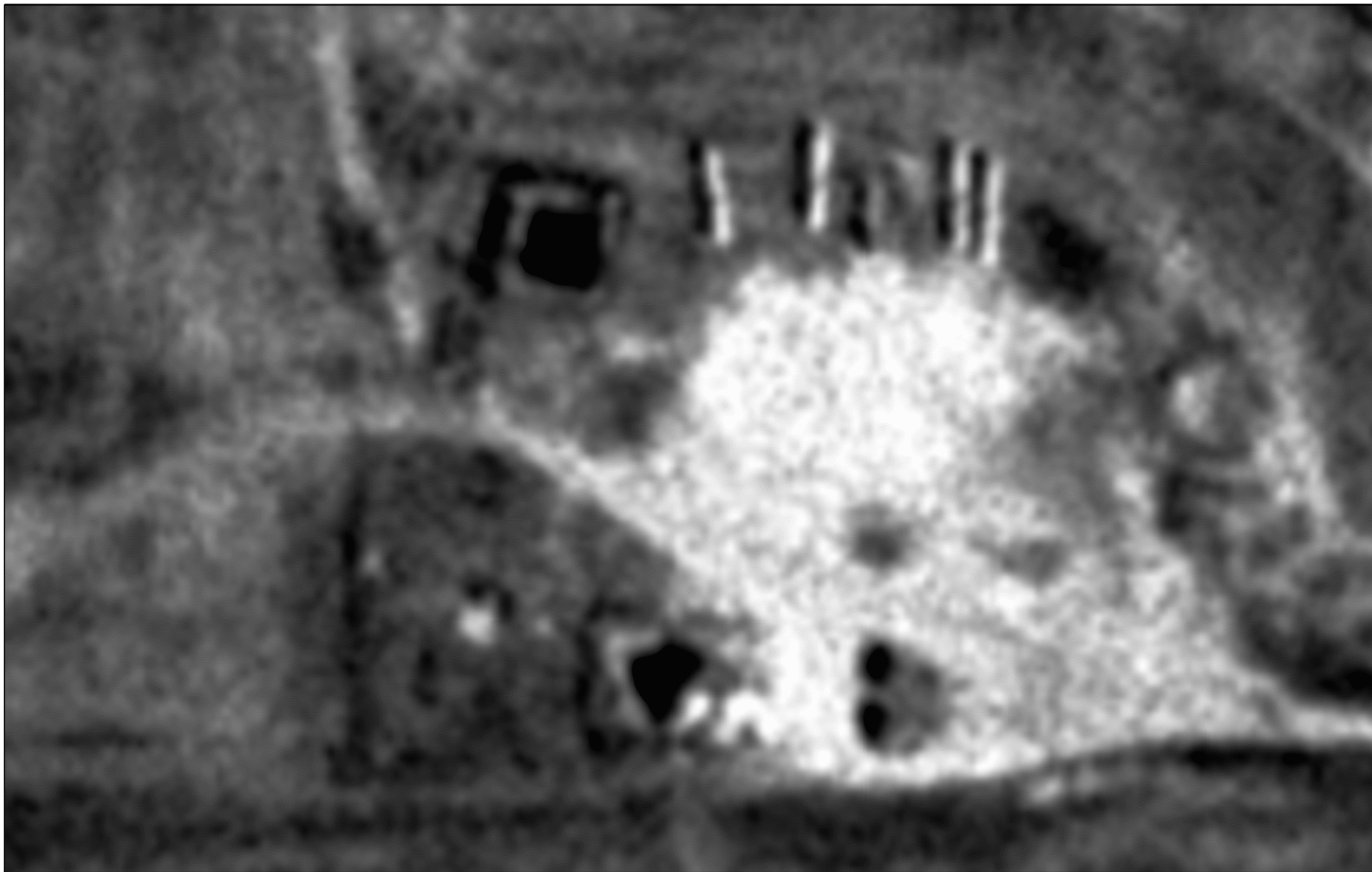
## LEGEND

-  APPROXIMATE 40' X 55' PIT LOCATION
-  APPROXIMATE 10' X 10' PIT LOCATION
-  APPROXIMATE SOIL BORING/REMEDIAL WELL LOCATION



0 25 50  
1" = 50 FEET





SOIL SAMPLE LOCATION MAP

STATE OF COLORADO AB

NE 1/4 SE 1/4 SEC.16 T2S R66W 6PM

LAT./LONG.: 39.87873 / -104.777559

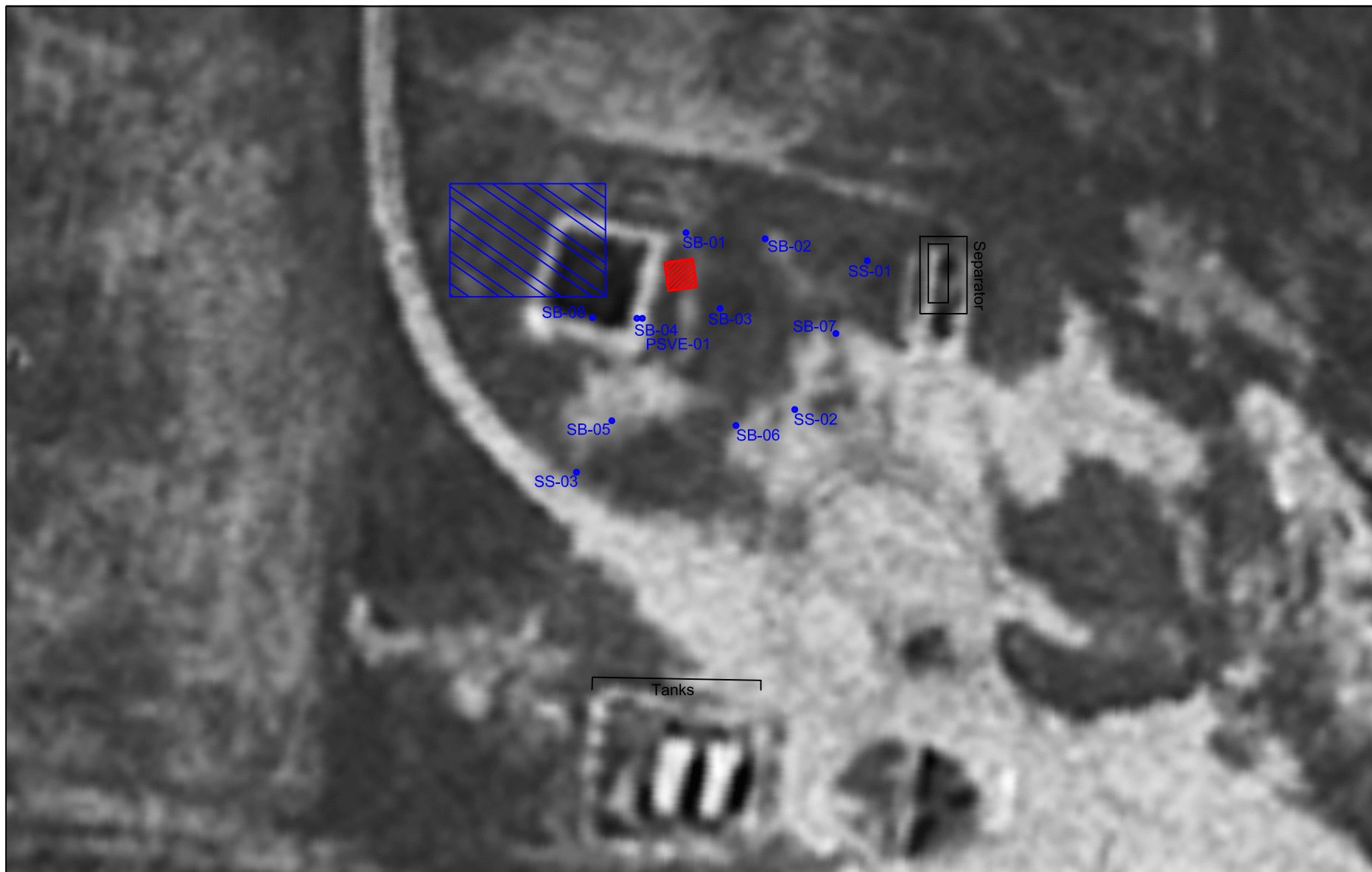
ADAMS COUNTY, COLORADO

PHOTO DATE: 09-28-1992

PHOTO SOURCE: COLORADO AERIAL PHOTO SERVICE



0 25 50  
1" = 50 FEET



# SOIL SAMPLE LOCATION MAP

STATE OF COLORADO AB

NE 1/4 SE 1/4 SEC.16 T2S R66W 6PM




LAT./LONG.: 39.87873 / -104.777559

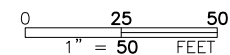
ADAMS COUNTY, COLORADO

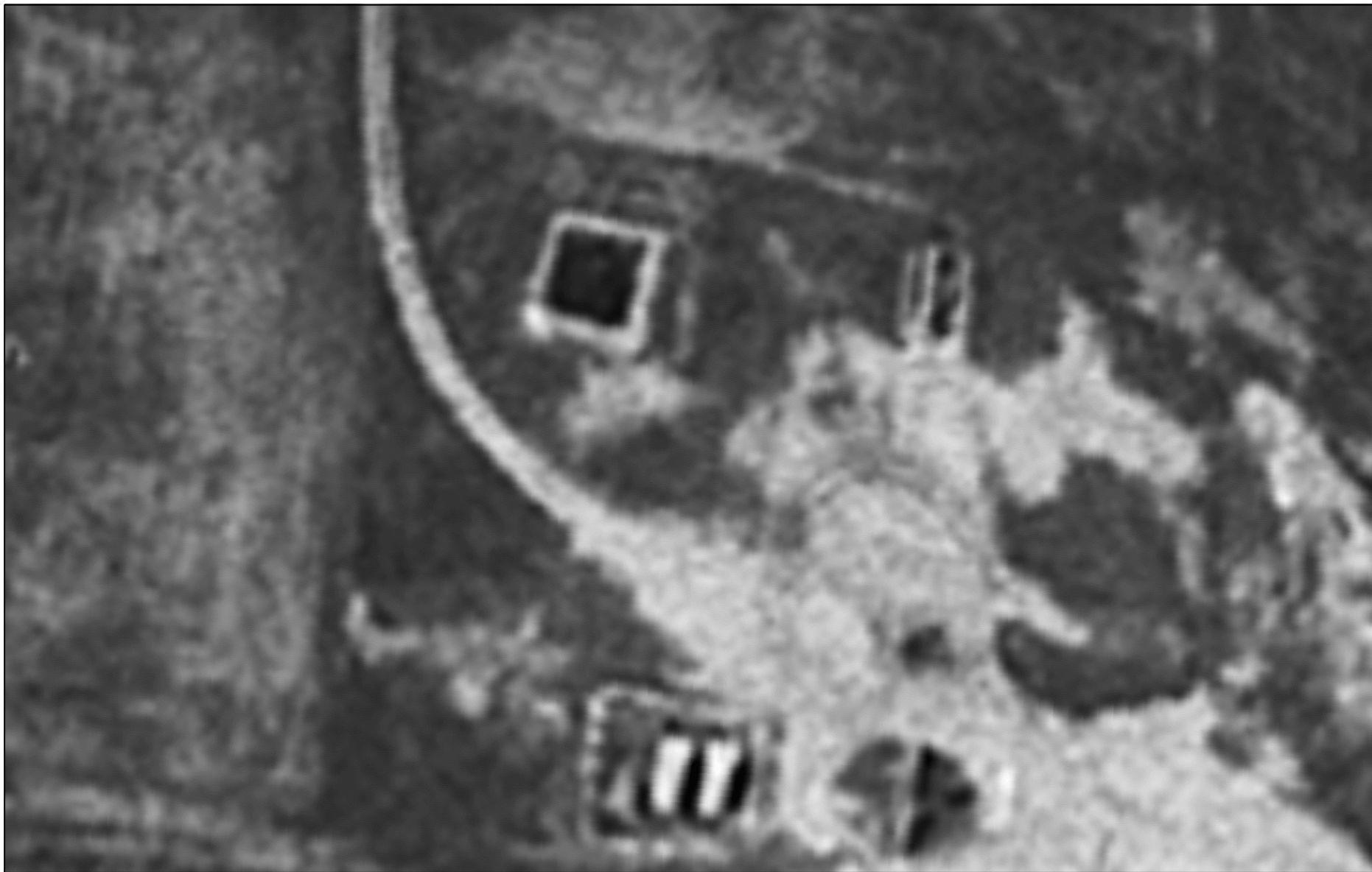
PHOTO DATE: 04-01-1992

PHOTO SOURCE: COLORADO AERIAL PHOTO SERVICE

## LEGEND

-  APPROXIMATE 40' X 55' PIT LOCATION
-  APPROXIMATE 10' X 10' PIT LOCATION
-  APPROXIMATE SOIL BORING/REMEDIAL WELL LOCATION





SOIL SAMPLE LOCATION MAP

STATE OF COLORADO AB

NE 1/4 SE 1/4 SEC.16 T2S R66W 6PM

LAT./LONG.: 39.87873 / -104.777559

ADAMS COUNTY, COLORADO


PHOTO DATE: 04-01-1992

PHOTO SOURCE: COLORADO AERIAL PHOTO SERVICE



0 25 50  
1" = 50 FEET





# SOIL SAMPLE LOCATION MAP

STATE OF COLORADO AB

NE 1/4 SE 1/4 SEC.16 T2S R66W 6PM




LAT./LONG.: 39.87873 / -104.777559

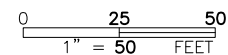
ADAMS COUNTY, COLORADO

PHOTO DATE: 10-09-1991

PHOTO SOURCE: COLORADO AERIAL PHOTO SERVICE

## LEGEND

-  APPROXIMATE 40' X 55' PIT LOCATION
-  APPROXIMATE 10' X 10' PIT LOCATION
-  APPROXIMATE SOIL BORING/REMEDIAL WELL LOCATION





SOIL SAMPLE LOCATION MAP

STATE OF COLORADO AB

NE 1/4 SE 1/4 SEC.16 T2S R66W 6PM

LAT./LONG.: 39.87873 / -104.777559

ADAMS COUNTY, COLORADO

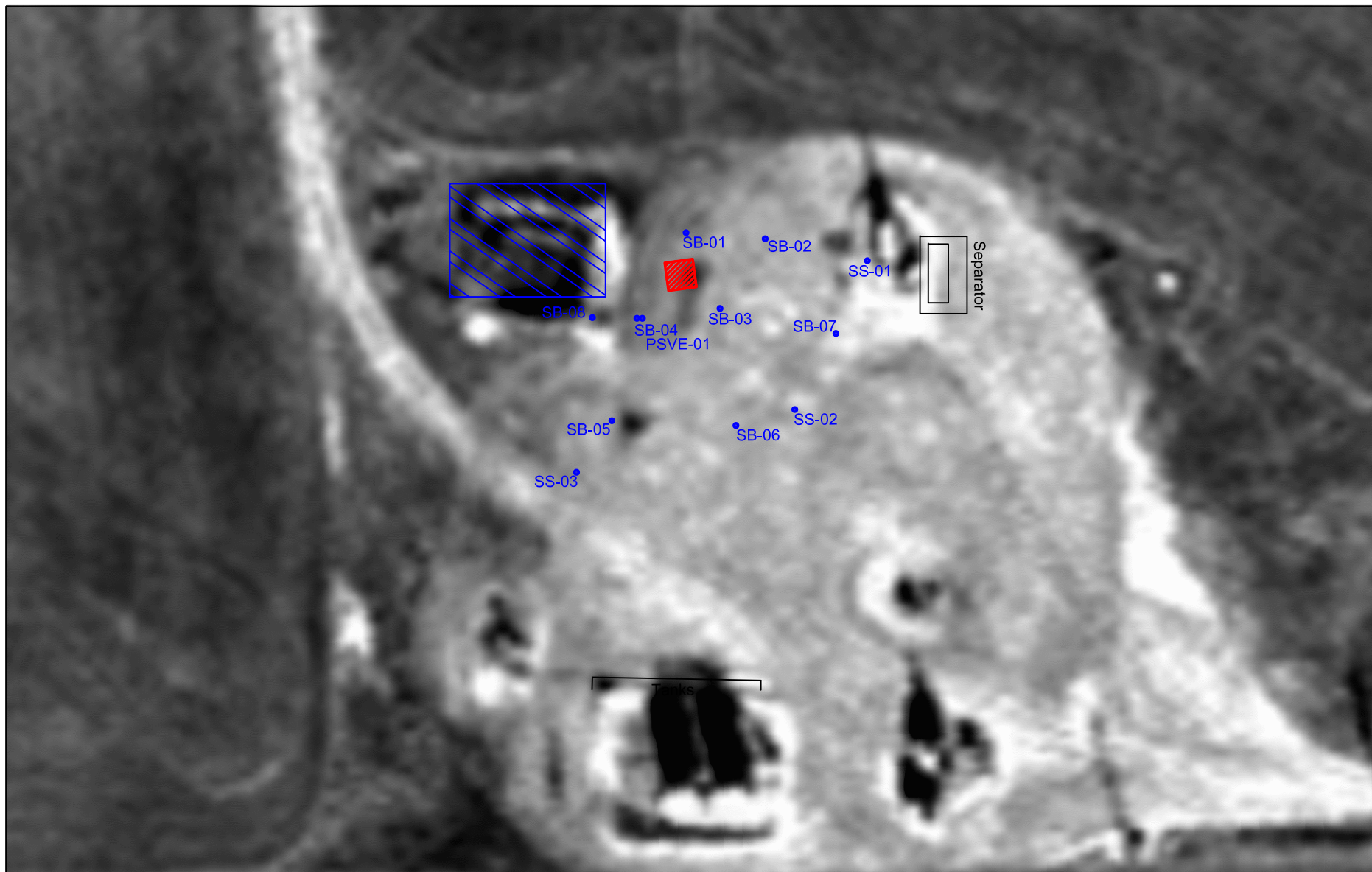
PHOTO DATE: 10-09-1991

PHOTO SOURCE: COLORADO AERIAL PHOTO SERVICE



0 25 50  
1" = 50 FEET





# SOIL SAMPLE LOCATION MAP

STATE OF COLORADO AB

NE 1/4 SE 1/4 SEC.16 T2S R66W 6PM




LAT./LONG.: 39.87873 / -104.777559

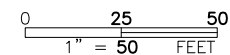
ADAMS COUNTY, COLORADO

PHOTO DATE: 11-30-1989

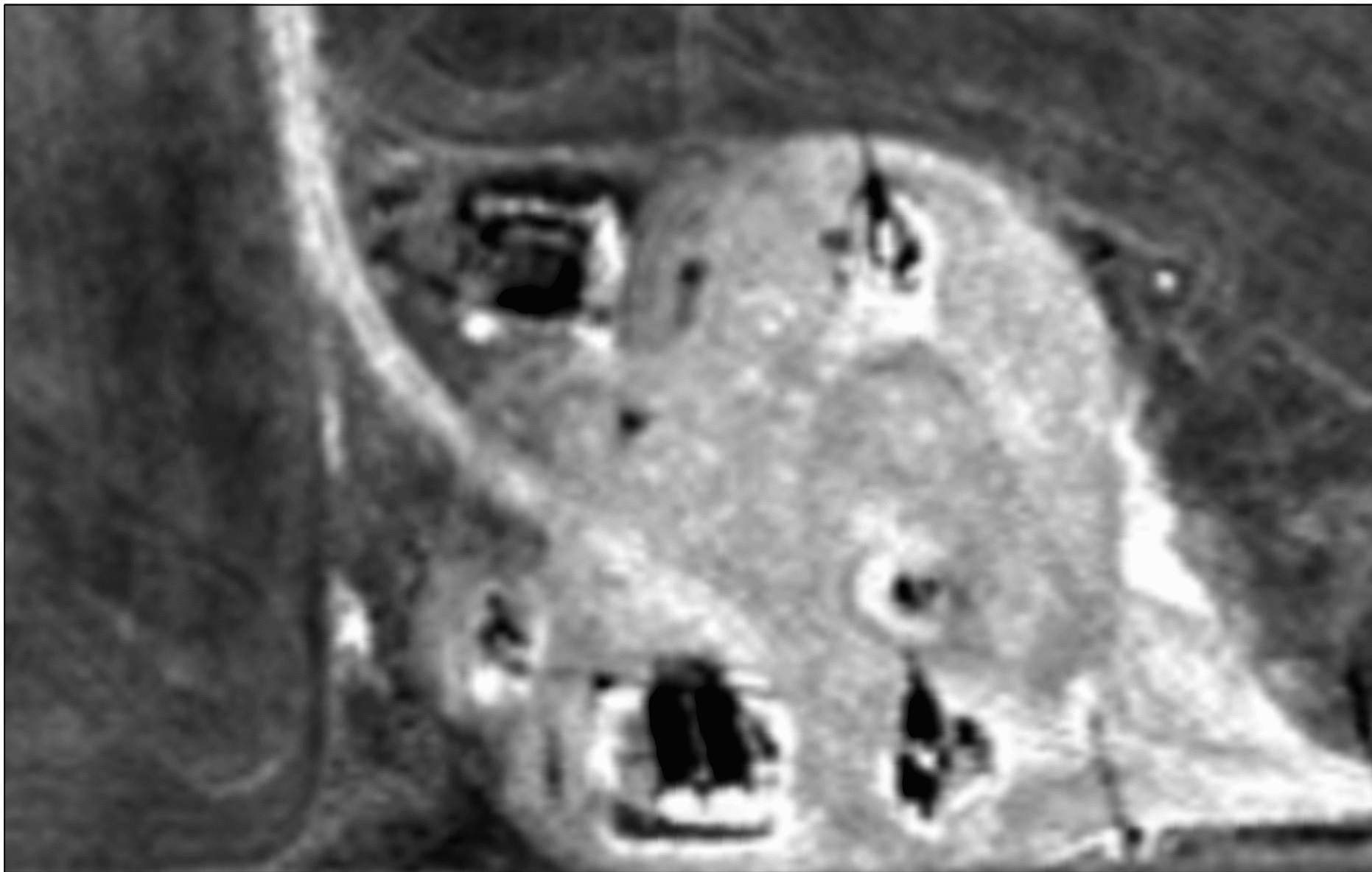
PHOTO SOURCE: COLORADO AERIAL PHOTO SERVICE

## LEGEND

-  APPROXIMATE 40' X 55' PIT LOCATION
-  APPROXIMATE 10' X 10' PIT LOCATION
-  APPROXIMATE SOIL BORING/REMEDIAL WELL LOCATION







SOIL SAMPLE LOCATION MAP

STATE OF COLORADO AB

NE 1/4 SE 1/4 SEC.16 T2S R66W 6PM

LAT./LONG.: 39.87873 / -104.777559

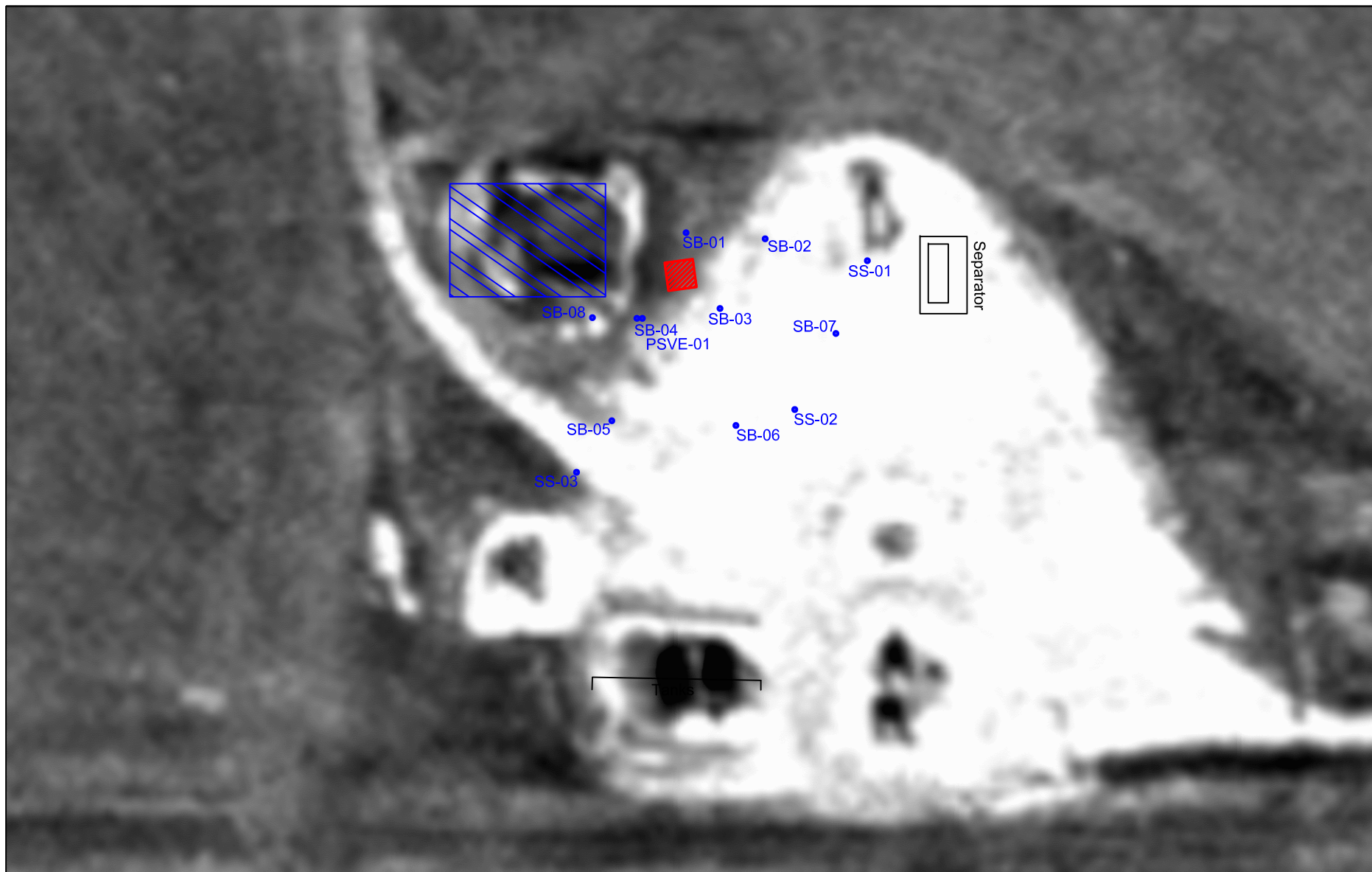
ADAMS COUNTY, COLORADO

PHOTO DATE: 11-30-1989

PHOTO SOURCE: COLORADO AERIAL PHOTO SERVICE



0 25 50  
1" = 50 FEET



# SOIL SAMPLE LOCATION MAP

STATE OF COLORADO AB

NE 1/4 SE 1/4 SEC.16 T2S R66W 6PM




LAT./LONG.: 39.87873 / -104.777559

ADAMS COUNTY, COLORADO

PHOTO DATE: 10-12-1988

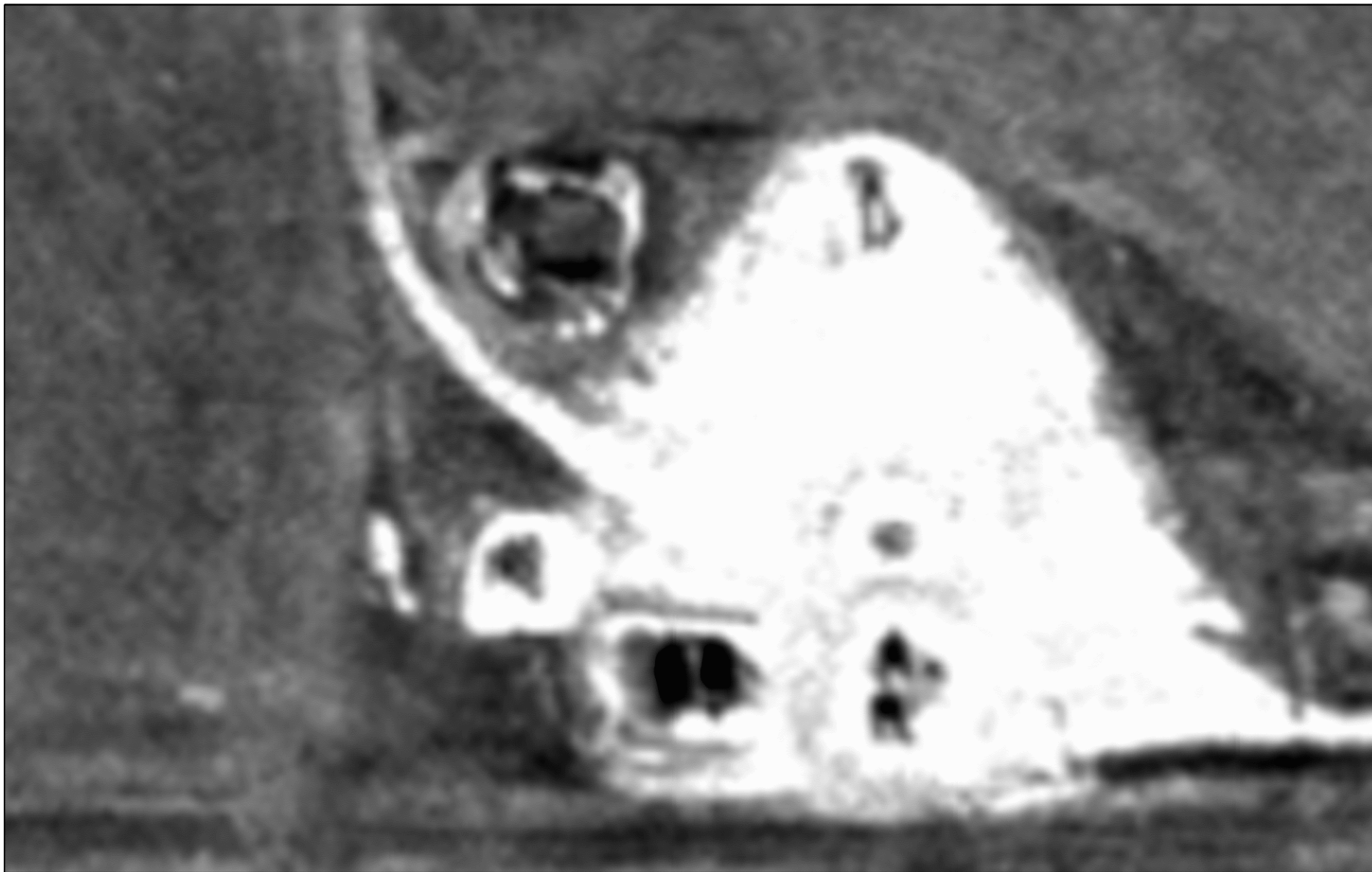
PHOTO SOURCE: COLORADO AERIAL PHOTO SERVICE

## LEGEND

-  APPROXIMATE 40' X 55' PIT LOCATION
-  APPROXIMATE 10' X 10' PIT LOCATION
-  APPROXIMATE SOIL BORING/REMEDIAL WELL LOCATION



0 25 50  
1" = 50 FEET



SOIL SAMPLE LOCATION MAP

STATE OF COLORADO AB

NE 1/4 SE 1/4 SEC.16 T2S R66W 6PM

LAT./LONG.: 39.87873 / -104.777559

ADAMS COUNTY, COLORADO

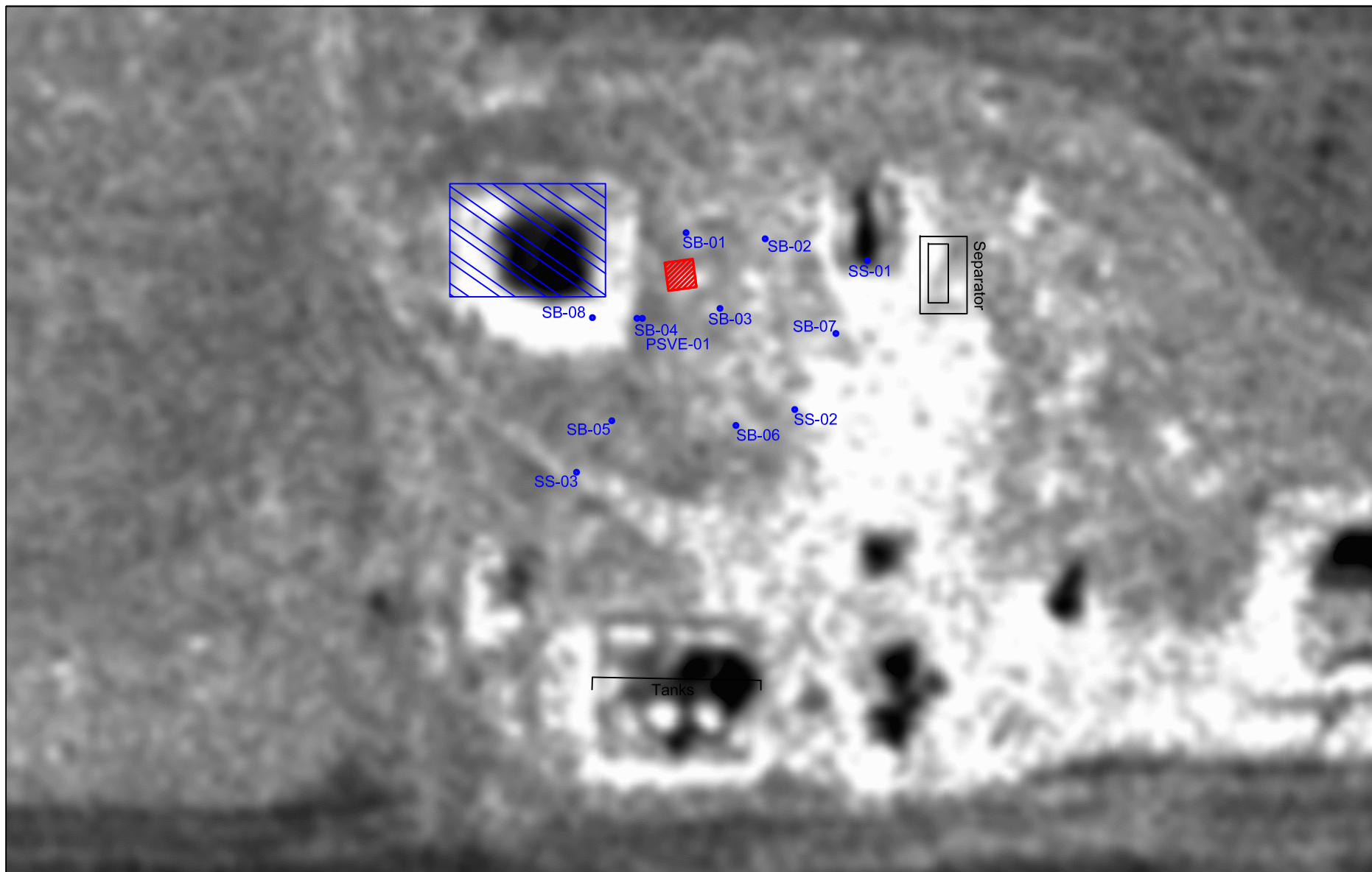
PHOTO DATE: 10-12-1988

PHOTO SOURCE: COLORADO AERIAL PHOTO SERVICE



0 25 50  
1" = 50 FEET





# SOIL SAMPLE LOCATION MAP

STATE OF COLORADO AB

NE 1/4 SE 1/4 SEC.16 T2S R66W 6PM




LAT./LONG.: 39.87873 / -104.777559

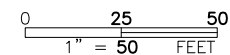
ADAMS COUNTY, COLORADO

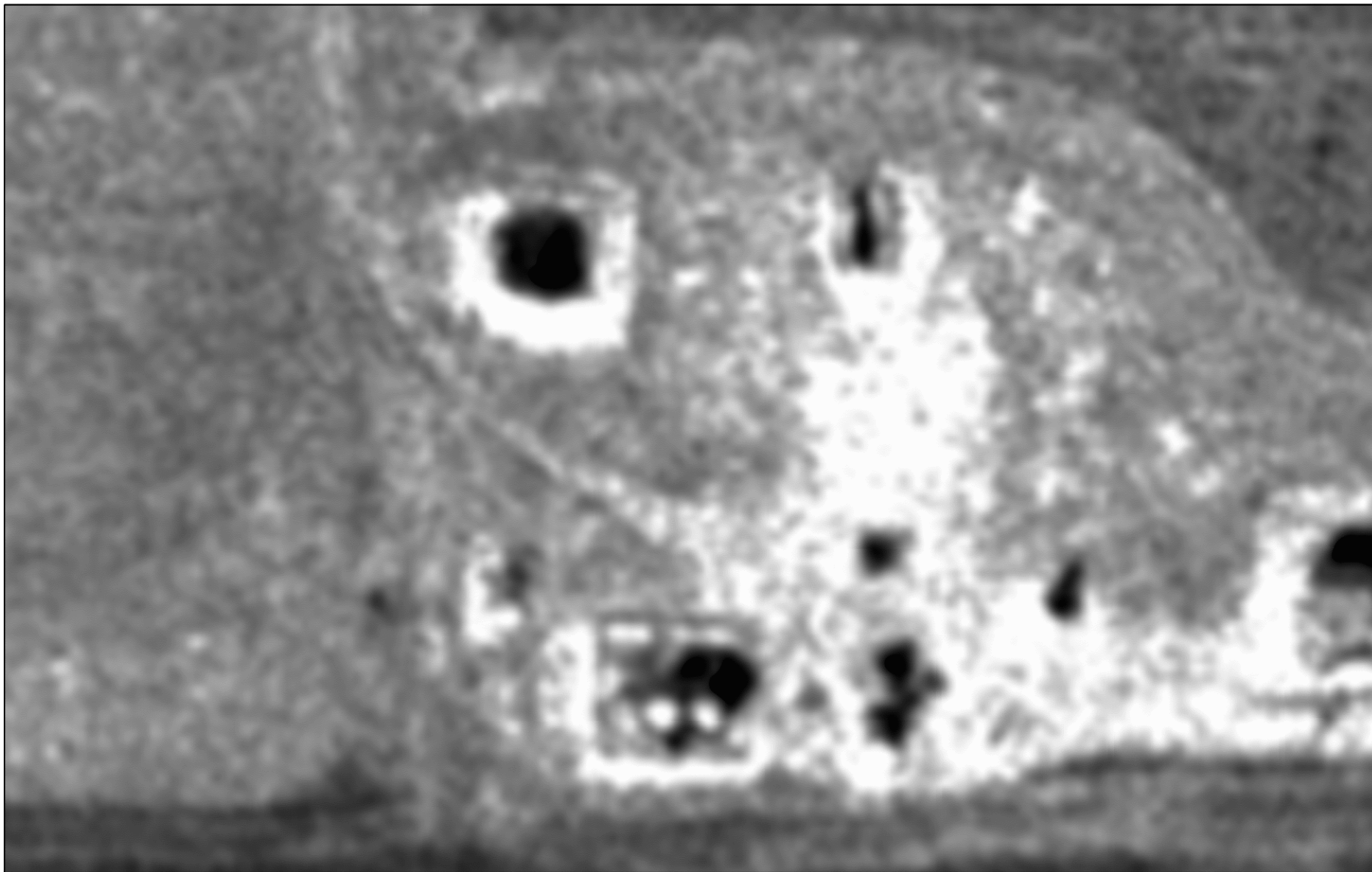
PHOTO DATE: 10-05-1983

PHOTO SOURCE: COLORADO AERIAL PHOTO SERVICE

## LEGEND

-  APPROXIMATE 40' X 55' PIT LOCATION
-  APPROXIMATE 10' X 10' PIT LOCATION
-  APPROXIMATE SOIL BORING/REMEDIAL WELL LOCATION





SOIL SAMPLE LOCATION MAP

STATE OF COLORADO AB

NE 1/4 SE 1/4 SEC.16 T2S R66W 6PM

LAT./LONG.: 39.87873 / -104.777559

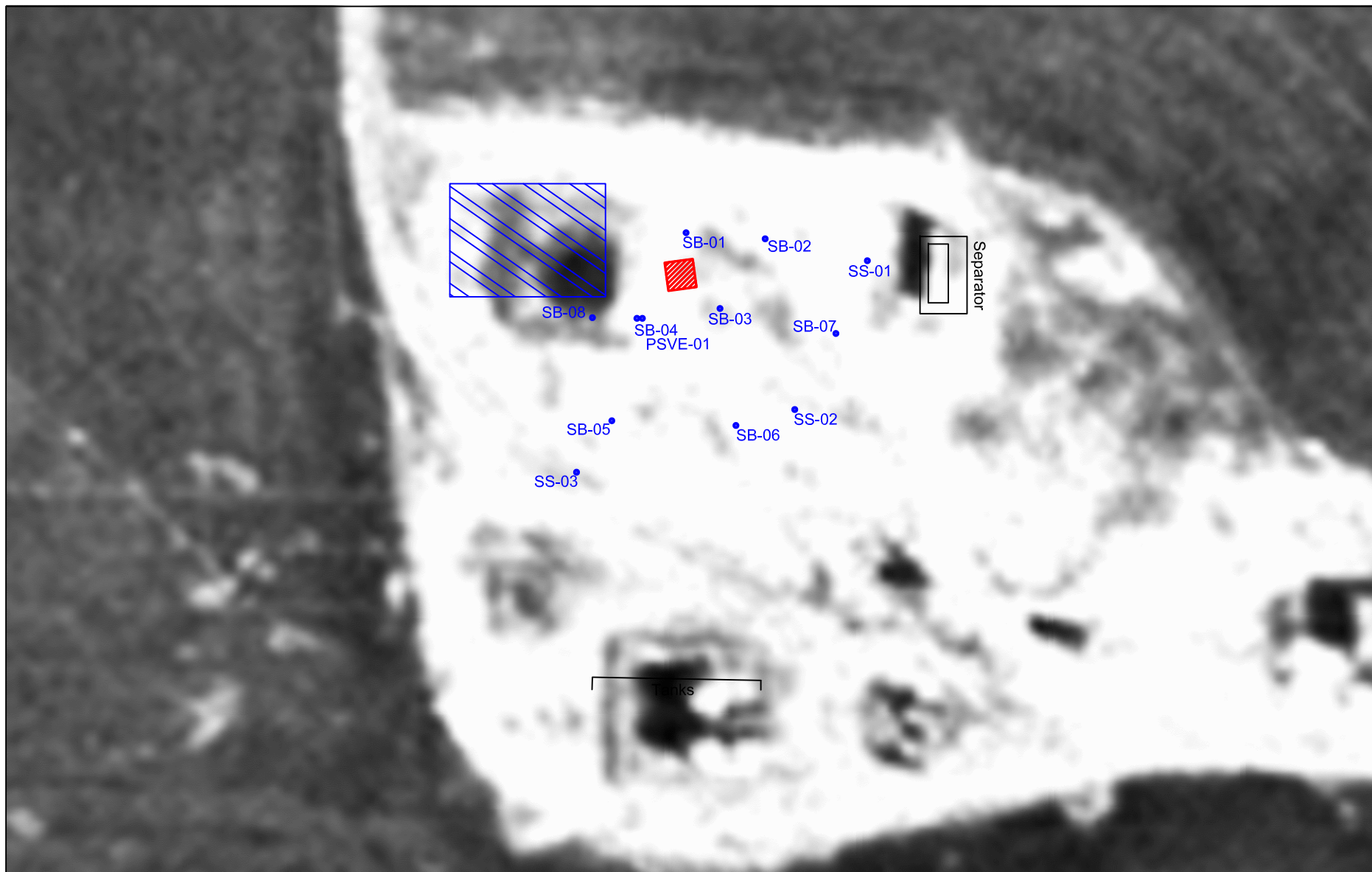
ADAMS COUNTY, COLORADO

PHOTO DATE: 10-05-1983

PHOTO SOURCE: COLORADO AERIAL PHOTO SERVICE



0 25 50  
1" = 50 FEET



# SOIL SAMPLE LOCATION MAP

STATE OF COLORADO AB

NE 1/4 SE 1/4 SEC.16 T2S R66W 6PM




LAT./LONG.: 39.87873 / -104.777559

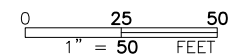
ADAMS COUNTY, COLORADO

PHOTO DATE: 05-20-1980

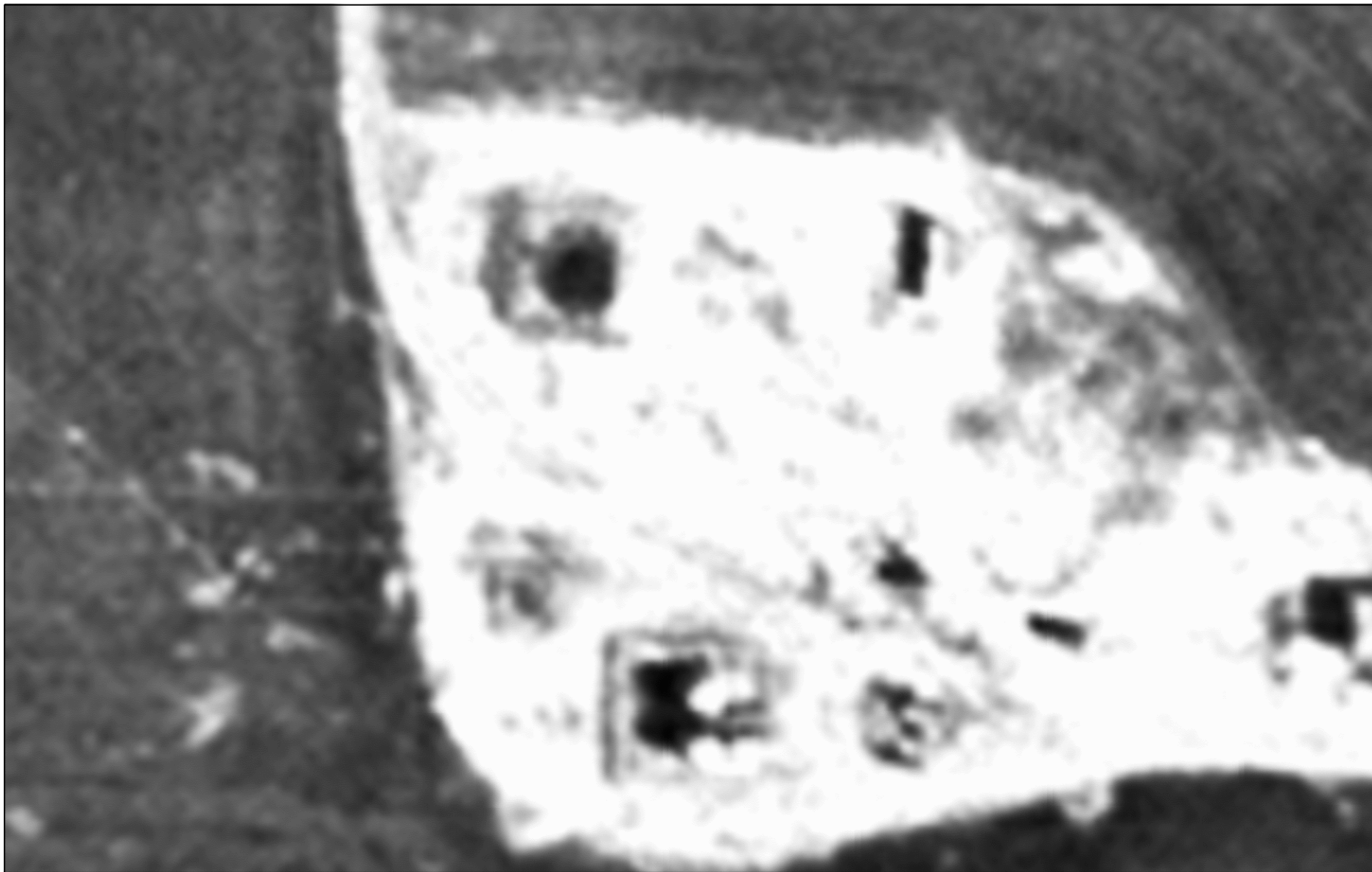
PHOTO SOURCE: COLORADO AERIAL PHOTO SERVICE

## LEGEND

-  APPROXIMATE 40' X 55' PIT LOCATION
-  APPROXIMATE 10' X 10' PIT LOCATION
-  APPROXIMATE SOIL BORING/REMEDIAL WELL LOCATION







SOIL SAMPLE LOCATION MAP

STATE OF COLORADO AB

NE 1/4 SE 1/4 SEC.16 T2S R66W 6PM

LAT./LONG.: 39.87873 / -104.777559

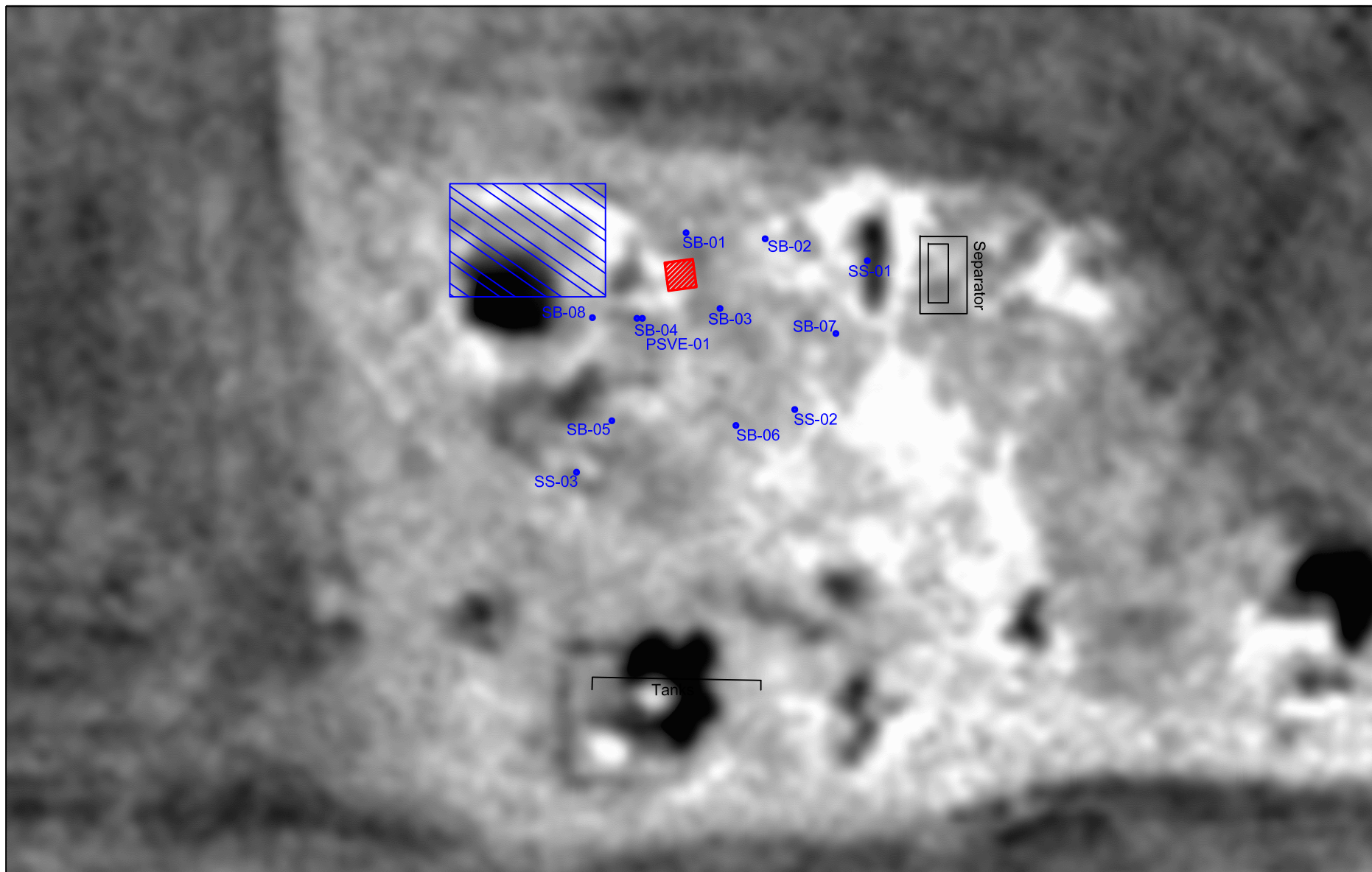
ADAMS COUNTY, COLORADO

PHOTO DATE: 05-20-1980

PHOTO SOURCE: COLORADO AERIAL PHOTO SERVICE



0 25 50  
1" = 50 FEET



# SOIL SAMPLE LOCATION MAP

STATE OF COLORADO AB

NE 1/4 SE 1/4 SEC.16 T2S R66W 6PM




LAT./LONG.: 39.87873 / -104.777559

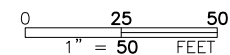
ADAMS COUNTY, COLORADO

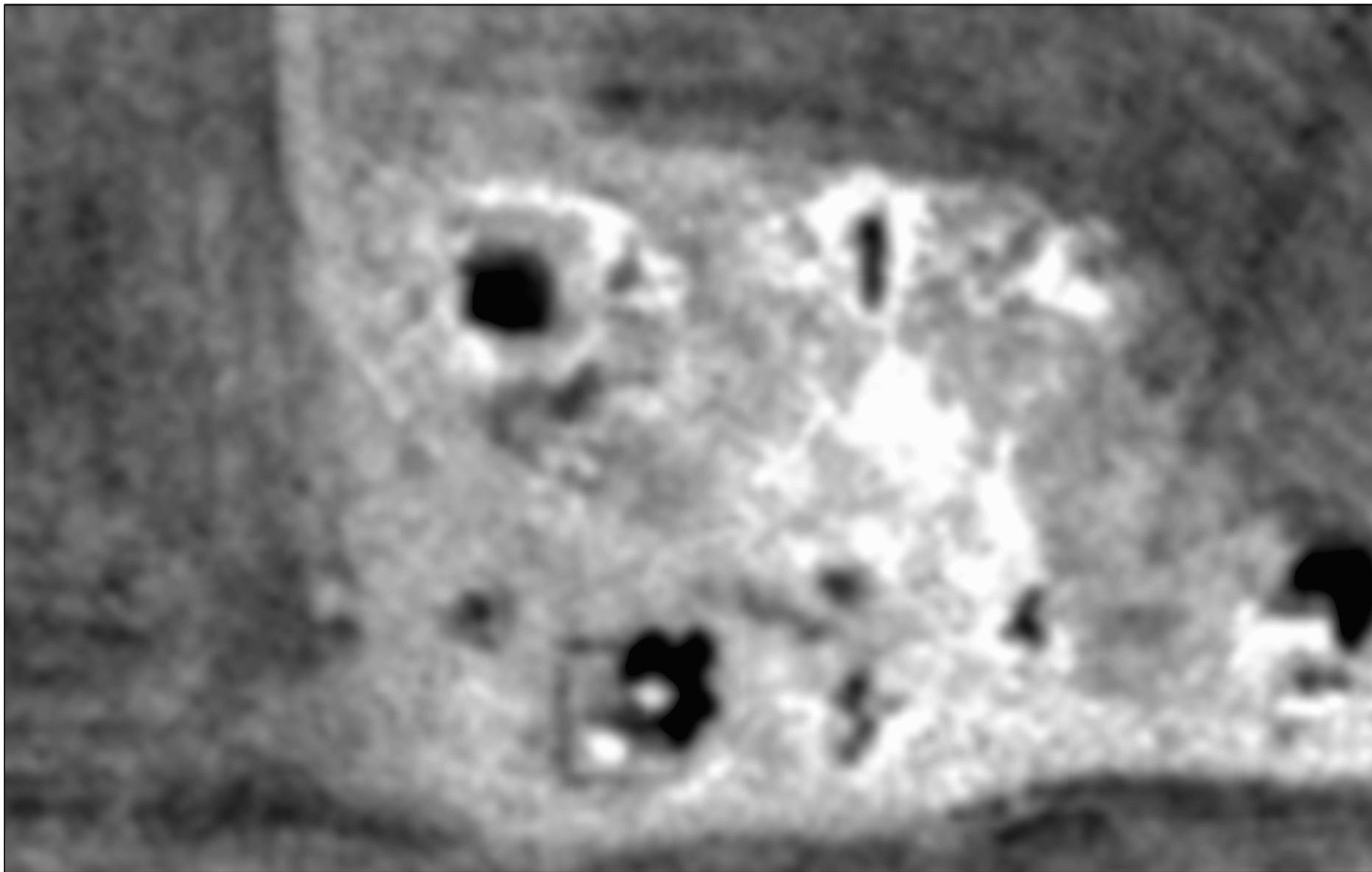
PHOTO DATE: 10-12-1977

PHOTO SOURCE: COLORADO AERIAL PHOTO SERVICE

## LEGEND

-  APPROXIMATE 40' X 55' PIT LOCATION
-  APPROXIMATE 10' X 10' PIT LOCATION
-  APPROXIMATE SOIL BORING/REMEDIAL WELL LOCATION





SOIL SAMPLE LOCATION MAP

STATE OF COLORADO AB

NE 1/4 SE 1/4 SEC.16 T2S R66W 6PM

LAT./LONG.: 39.87873 / -104.777559

ADAMS COUNTY, COLORADO

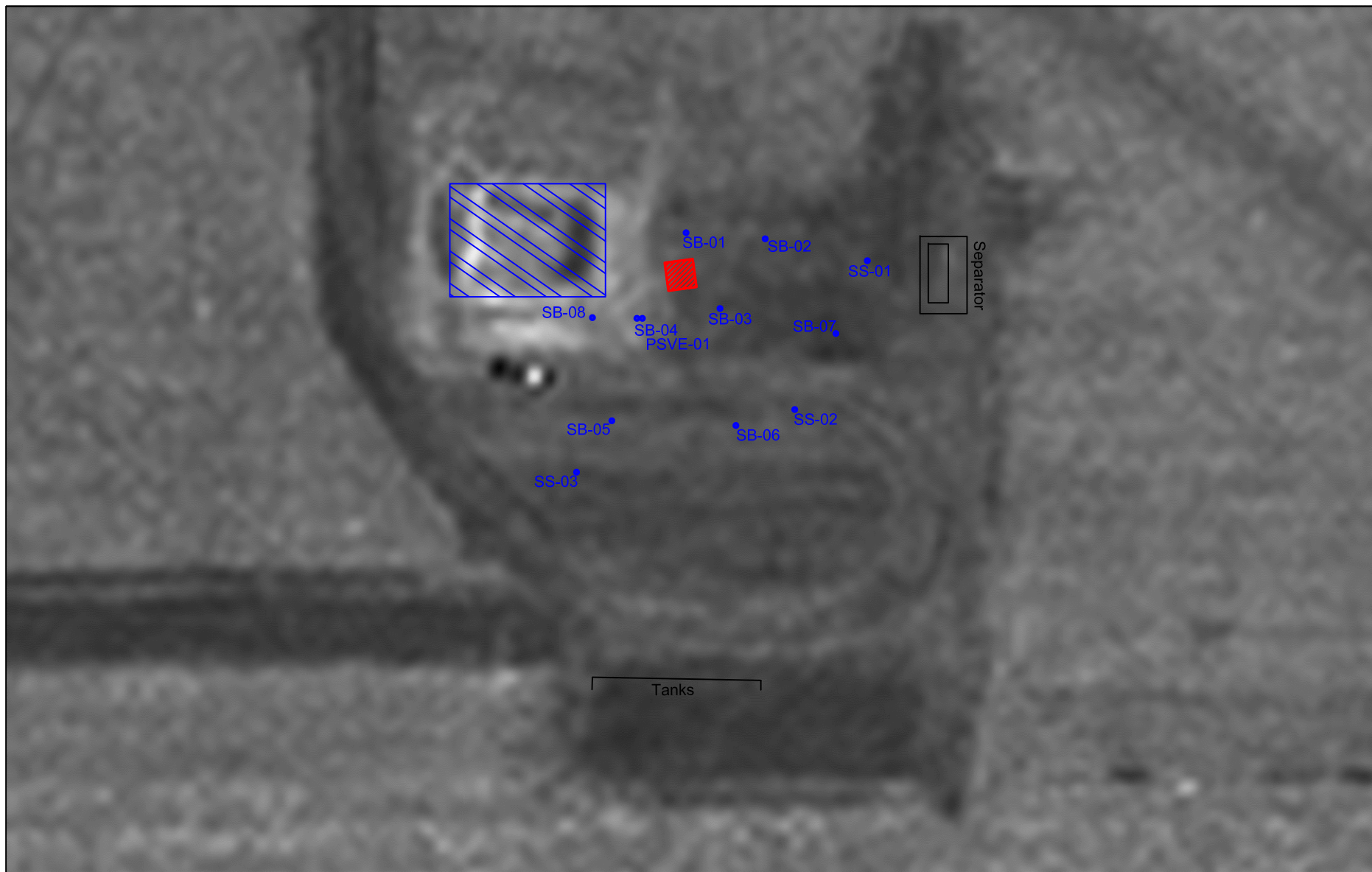
PHOTO DATE: 10-12-1977

PHOTO SOURCE: COLORADO AERIAL PHOTO SERVICE



0 25 50  
1" = 50 FEET





# SOIL SAMPLE LOCATION MAP

STATE OF COLORADO AB

NE 1/4 SE 1/4 SEC.16 T2S R66W 6PM




LAT./LONG.: 39.87873 / -104.777559

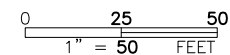
ADAMS COUNTY, COLORADO


PHOTO DATE: 05-15-1972

PHOTO SOURCE: COLORADO AERIAL PHOTO SERVICE

## LEGEND

-  APPROXIMATE 40' X 55' PIT LOCATION
-  APPROXIMATE 10' X 10' PIT LOCATION
-  APPROXIMATE SOIL BORING/REMEDIAL WELL LOCATION





SOIL SAMPLE LOCATION MAP

STATE OF COLORADO AB

NE 1/4 SE 1/4 SEC.16 T2S R66W 6PM

LAT./LONG.: 39.87873 / -104.777559

ADAMS COUNTY, COLORADO

PHOTO DATE: 05-15-1972

PHOTO SOURCE: COLORADO AERIAL PHOTO SERVICE

