




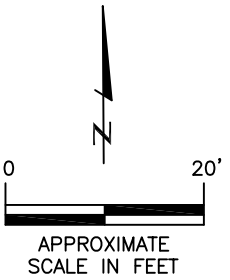




LEGEND

-  APPROXIMATE FORMER PIT LOCATION
-  APPROXIMATE SOIL BORING/REMEDIAL WELL LOCATION
-  APPROXIMATE SECURITY FENCE LOCATION
-  APPROXIMATE FLOW LINE LOCATION
-  APPROXIMATE PROPOSED SOIL BORING LOCATION

REM 9695
Document 2526936



PROPOSED SOIL BORING LOCATOIN MAP
STATE OF COLORADO AB
NE 1/4 SE 1/4 SEC.16 T2S R66W 6PM
LAT./LONG.: 39.87873 / -104.777559
ADAMS COUNTY, COLORADO
REMEDIATION PROJECT #9695

DATE:
08/25/16

FIG.NO. 2
DRAWN BY: DC

