

Operator: Synergy Resources Corporation
Well Name: Wiedeman #J26-6
Legal: SENW, Sec 26, T5N, R66W
Location: Weld County, CO
API: 05-123-13266




Wellbore History

Spud Date: 3/15/1984
 Surf Csg: 8.625", 24# @ 304'
 Prod Csg: 4.5", 15.1# @ 7299'
 230 sxs
 TOC: 6,122' from wellbore diag.
 Perfs: Niobrara: 6866'-7024'
 Codell: 7163'-7180'

P&A Procedure

Set retainer @ 6,791' and squeeze perfs
 Pmp 5 sks @ 6,791' (50' plug)
 Pmp 10 sks @ 1600' (100')
 Cut Casing @ 450' and POOH
 Pmp 200 sx @ 500'- 0'

Key

-  Existing Cement Coverage
-  Retainer
-  Cement Pumped

