

Operator: Synergy Resources Corporation
Well Name: Wiedeman J26-4
Legal: NWNW, Sec 26, T5N, R66W
Location: Weld County, CO
API: 05-123-11726





Wellbore History

Spud Date: 4/10/1984
 Surf Csg: 8.625", 24# @ 333'
 Prod Csg: 4.5", 11.6# @ 7247'
 250 sks
 TOC: 6,098' from wellbore diag.
 Perfs: Nio/Codell: 6888'-7228'
 CIBP @ 7270' @10/15/10

P&A Procedure

Set retainer @ 6,815' and squeeze perfs
 Pmp 5 sks @ 6,815' (50' plug)
 Pmp 10 sks @ 1600' (100' plug)
 Cut Casing @ 450' and POOH
 Pmp 200 sx @ 500'- 0'

Key

-  Existing Cement Coverage
-  Retainer
-  Cement Pumped
-  CIBP

