

Operator: Synergy Resources Corporation
Well Name: Wiedeman #4
Legal: SWNW, Sec 26, T5N, R66W
Location: Weld County, CO
API: 05-123-14787




Wellbore History

Spud Date: 10/13/1990
 Surf Csg: 8.625", 24# @ 308'
 Prod Csg: 3.5", 9.5# @ 7280'
 220 sks
 TOC: 6,408' from wellbore diag.
 Perfs: Niobrara: 7006'-7012'
 Codell: 7175'-7190'

P&A Procedure

Set retainer @ 6,931' and squeeze perfs
 Pmp 5 sx @ 6,931' (50' plug)
 Pmp 10 sx @ 1600' (100' plug)
 Cut Casing @ 450' and POOH
 Pmp 200 sx @ 500'- 0'

Key

-  Existing Cement Coverage
-  Retainer
-  Cement Pumped

