

Operator: Synergy Resources Corporation
Well Name: Wiedeman #J26-3
Legal: NENW, Sec 26, T5N, R66W
Location: Weld County, CO
API: 05-123-11716




Wellbore History

Spud Date: 3/15/1984
 Surf Csg: 8.625", 24# @ 293'
 Prod Csg: 4.5", 11.6# @ 7340'
 220 sks
 TOC: 6,380' from wellbore diag.
 Perfs: Niobrara: 6901'-7112'
 Codell: 7218'-7232'

P&A Procedure

Set retainer @ 6,826' and squeeze perfs
 Pmp 5 sks @ 6,931' (50' plug)
 Pmp 10 sks @ 1600' (100' plug)
 Cut Casing @ 450' and POOH
 Pmp 200 sx @ 500'- 0'

Key

-  Existing Cement Coverage
-  Retainer
-  Cement Pumped

