

**Operator:** Synergy Resources Corporation  
**Well Name:** Gilbert #1  
**Legal:** NESE, Sec 14, T5N, R66W  
**Location:** Weld County, CO  
**API:** 05-123-11188





## Wellbore History

Spud Date: 6/1/1983  
 Surf Csg: 8.625", 24# @ 284'  
 Prod Csg: 4.5", 11.6# @ 7,834'  
 400 sxs  
 TOC: 6960', 6790', 4478', 1360' (DV)  
 Perfs: J Sand: 7783-7791' (abandoned)  
 Codell: 7308'-7325'

## P&A Procedure

Set retainer @ 7,233' and squeeze perfs  
 Pmp 5 sks @ 7,233' (50' plug)  
 Cut Casing @ 450' and POOH  
 Pmp 200 sx @ 500'- 0'

## Key

-  Existing Cement Coverage
-  Retainer
-  CIBP
-  Cement Pumped

