



December 4, 2014

Vince C. Gerkin and Helena A. Gerkin
29593 CR 20
Keenesburg, CO 80643-9645

Re: Surface Exception Location Consent
Well Set-Back (Twinning) Exception Consent
L.E. Gerkin 1H: 240' FNL & 1388' FWL (Surface Location)
L.E. Gerkin 2H: 240' FNL & 1418' FWL (Surface Location)
L.E. Gerkin 3H: 240' FNL & 1448' FWL (Surface Location)
L.E. Gerkin 4H: 240' FNL & 1478' FWL (Surface Location)
L.E. Gerkin 5H: 240' FNL & 1508' FWL (Surface Location)
L.E. Gerkin 6H: 240' FNL & 1538' FWL (Surface Location)
L.E. Gerkin 7H: 240' FNL & 1567' FWL (Surface Location)
L.E. Gerkin 8H: 240' FNL & 1598' FWL (Surface Location)
L.E. Gerkin 9H: 240' FNL & 1498' FEL (Surface Location)
L.E. Gerkin 10H: 240' FNL & 1468' FEL (Surface Location)
L.E. Gerkin 11H: 240' FNL & 1438' FEL (Surface Location)
L.E. Gerkin 12H: 240' FNL & 1408' FEL (Surface Location)
L.E. Gerkin 13H: 240' FNL & 1378' FEL (Surface Location)
L.E. Gerkin 14H: 240' FNL & 1348' FEL (Surface Location)
L.E. Gerkin 15H: 240' FNL & 1318' FEL (Surface Location)
L.E. Gerkin 16H: 240' FNL & 1288' FEL (Surface Location)
Township 2 North, Range 64 West, 6th PM
Section: 13 & 24 ALL
Weld County, CO

Dear Mr. and Mrs. Gerkin,

Red Hawk Petroleum, LLC ("Red Hawk") plans to drill the above-described wells (collectively, "Wells") in the referenced location(s), which are outside the surface drilling locations prescribed by the Colorado Oil and Gas Conservation Commission ("COGCC") under COGCC Rule 318A.a for oil and gas wells within the Greater Wattenberg Area ("GWA").

By signing this letter in the space indicated below, you are granting your informed and voluntary consent to Red Hawk to locate the Wells outside of their respective GWA surface drilling locations, as defined in COGCC Rule 318 A.a.

Additionally, the Wells on the L.E. Gerkin 1H Pad are being proposed at surface locations approximately thirty feet (30.0') from one another. Specifically: (i) the L.E. Gerkin 1H Well (240' FNL & 1388' FWL) is thirty feet (30.0') from L.E. Gerkin 2H Well (240' FNL & 1418' FWL); (ii) the L.E. Gerkin 2H Well is thirty feet (30.0') from the L.E. Gerkin 3H Well (240' FNL & 1448' FWL); (iii) the L.E. Gerkin 3H Well is thirty feet (30.0') from the L.E. Gerkin 4H Well (240' FNL & 1478' FWL); (iv) the L.E. Gerkin 4H Well is thirty feet (30.0') from the L.E. Gerkin 5H Well (240' FNL & 1508' FWL); (v) the L.E. Gerkin 5H Well is thirty feet (30.0') from the L.E. Gerkin 6H Well (240' FNL & 1538' FWL); (vi) the L.E. Gerkin 6H Well is thirty feet (30.0') from the L.E. Gerkin 7H Well (240' FNL & 1567' FWL); (vii) and the L.E. Gerkin 7H Well is thirty feet (30.0') from the L.E. Gerkin 8H Well (240' FNL & 1567' FWL).

Additionally, the Wells on the L.E. Gerkin 9H Pad are being proposed at surface locations approximately thirty feet (30.0') from one another. Specifically: (i) the L.E. Gerkin 9H Well (240' FNL & 1498' FEL) is thirty feet (30.0') from L.E. Gerkin 10H Well (240' FNL & 1468' FEL); (ii) the L.E. Gerkin 10H Well is thirty feet (30.0') from the L.E. Gerkin 11H Well (240' FNL & 1438' FEL); (iii) the L.E. Gerkin 11H Well is thirty

feet (30.0') from the L.E. Gerkin 12H Well (240' FNL & 1408' FEL); (iv) the L.E. Gerkin 12H Well is thirty feet (30.0') from the L.E. Gerkin 13H Well (240' FNL & 1378' FEL); (v) the L.E. Gerkin 13H Well is thirty feet (30.0') from the L.E. Gerkin 14H Well (240' FNL & 1348' FEL); (vi) the L.E. Gerkin 14H Well is thirty feet (30.0') from the L.E. Gerkin 15H Well (240' FNL & 1318' FEL); (vii) and the L.E. Gerkin 15H Well is thirty feet (30.0') from the L.E. Gerkin 16H Well (240' FNL & 1288' FEL).

The pad locations for the Wells are approximately two thousand three hundred feet (2,300') from any other well's existing or proposed surface location. However, operational issues at the time the Wells are drilled may cause one (1) or more of the inter-Well distances to exceed fifty feet (50.0'). Accordingly, by signing this letter in the space indicated below, you are also granting your consent to Red Hawk to locate the Wells more or less than fifty feet (50.0') from existing or proposed wells as provided under COGCC Rule 318 A.c.(2)


Red Hawk would like to thank you for your cooperation in this matter. Please do not hesitate to contact us at (281) 716-5730 with any questions.

Sincerely,
Red Hawk Petroleum, LLC




Clark Moore
Vice President


Surface Owner(s):


Vince C. Gerkin

12/11/2014
Date


Helena A. Gerkin

12/11/2014
Date


Carole Gerkin

12/10/2014
Date