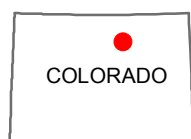


IMAGE COURTESY OF ESRI/USGS

LEGEND

 SPREADFIELD BOUNDARY



COLORADO

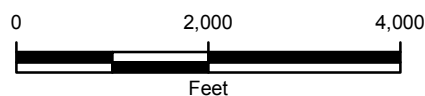


FIGURE 1
SITE LOCATION MAP
MOSER 2 SPREADFIELD
NWSW SEC 4-T2N-R65W 6TH PM
WELD COUNTY, COLORADO
BILL BARRETT CORPORATION





IMAGE COURTESY OF ESRI

LEGEND

● COMPOSITE SOIL SAMPLE

□ SPREADFIELD BOUNDARY

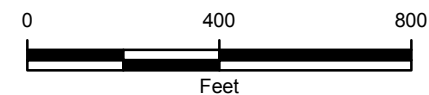


FIGURE 2
SITE MAP
MOSER 2 SPREADFIELD
NWSW SEC 4-T2N-R65W 6TH PM
WELD COUNTY, COLORADO
BILL BARRETT CORPORATION

