

ASSIGNMENT, BILL OF SALE AND CONVEYANCE

This Assignment, Bill of Sale and Conveyance ("**Assignment**") is dated June 28, 2016 (the "**Closing Date**"), but effective for all purposes as of 7:00 a.m. Mountain Time on January 1, 2016 (the "**Effective Time**"), by and from **Extraction Oil & Gas, LLC**, a Colorado limited liability company, whose address is 371 17th Street, Suite 5300, Denver, Colorado 80202 ("**Assignor**"), to **Grizzly Petroleum Company, LLC**, a Colorado limited liability company, whose address is 1801 Broadway, Suite 500, Denver, Colorado 80202 ("**Assignee**").

In consideration of the mutual promises contained herein, one hundred dollars (\$100.00)

operating agreements, production sales contracts or other contracts and agreements related to the properties, lands, rights and interests described in clause A., above, and described on Exhibit A-3, attached hereto and made a part hereof, in each case to the extent used or held for use in connection with the ownership, use or operation of the Leases and the Wells;

C. The rights-of-way, easements, servitudes, surface use agreements and other surface rights related to the ownership, use or operation of the Leases and Wells as set forth on Exhibit A-4, attached hereto and made a part hereof, but in each case only to the extent required for operations on or attributable to the Leases and Wells;

D. All tangible personal property, equipment, fixtures, facilities, and improvements located on the lands covered by the Leases or on lands pooled or unitized therewith and owned

trademarks and logos; and (iii) all documents (other than title opinions) that may be protected by the attorney-client privilege, work product doctrine, or other applicable privilege.

TO HAVE AND TO HOLD forever all and singular the Assets together with all rights, titles, interests, estates, remedies, powers, and privileges thereunto appertaining unto Assignee and Assignee's successors and assigns, subject however to the terms and conditions of this Assignment.

MATERIALS; (iii) ANY RIGHTS OF ASSIGNEE UNDER APPLICABLE STATUTES TO CLAIM DIMINUTION OF CONSIDERATION OR RETURN OF THE PURCHASE PRICE; (iv) ANY CLAIM BY ASSIGNEE FOR DAMAGES BECAUSE OF DEFECTS OR OTHER VICES, WHETHER KNOWN OR UNKNOWN; (v) ANY IMPLIED OR EXPRESS WARRANTY REGARDING ENVIRONMENTAL LAWS, THE RELEASE OF MATERIALS INTO THE ENVIRONMENT INCLUDING, WITHOUT LIMITATION, NORM OR ASBESTOS, OR PROTECTION OF THE ENVIRONMENT OR HEALTH; OR (vi) ANY IMPLIED OR EXPRESS WARRANTY REGARDING TITLE TO ANY OF THE ASSETS, EXCEPT FOR THE WARRANTY OF TITLE PROVIDED IN THIS ASSIGNMENT. IT IS THE EXPRESS INTENTION OF ASSIGNOR AND ASSIGNEE THAT, EXCEPT AS OTHERWISE SET FORTH IN THIS ASSIGNMENT, OR IN THE AGREEMENT, THE PERSONAL PROPERTY, EQUIPMENT, FIXTURES AND ITEMS AND THE CONDITION OF THE ASSETS ARE BEING CONVEYED TO ASSIGNEE "AS IS, WHERE IS," WITH ALL FAULTS, AND IN THEIR PRESENT CONDITION AND STATE OF REPAIR.

3. To the extent permitted by law, Assignee shall be subrogated to Assignor's rights in and to representations, warranties and covenants previously received by Assignor with respect to the Assets. Assignor hereby grants and transfers to Assignee, its successors and assigns, to the extent so transferable and permitted by law, the benefit of and the right to enforce the covenants, representations and warranties, if any, which Assignor is entitled to enforce with respect to the Assets, but only to the extent not enforced by Assignor.

4. Assignee assumes and agrees to pay, perform, fulfill and discharge its proportionate share of all claims, costs, expenses, liabilities and obligations accruing or relating to the owning, developing, exploring, operating or maintaining of the Assets after the Effective Time, and all obligations arising under agreements covering or relating to the Assets, all as more particularly set forth in the Agreement. Assignor and Assignee have apportioned other liabilities and obligations in the Agreement.

5. Assignor and Assignee may execute separate governmental form assignments of the Assets on officially approved forms, in sufficient counterparts to satisfy applicable statutory and regulatory requirements. Those assignments shall be deemed to contain all of the exceptions, reservations, warranties, rights, titles, power and privileges set forth herein as fully as though they were set forth in each such assignment. The interests conveyed by such separate assignments are the same, and not in addition to, the Assets conveyed herein.


6. Assignor and Assignee agree to take all such further reasonable actions to execute, acknowledge and deliver all such further documents that are reasonably necessary or useful in carrying out the purpose of this Assignment.

7. This Assignment binds and inures to the benefit of Assignor and Assignee and their respective successors and assigns.

8. This Assignment may be executed in any number of counterparts, each of which shall be deemed an original and all of which taken together shall constitute but one and the same instrument.

IN WITNESS WHEREOF, the undersigned have caused this instrument to be executed by its duly authorized undersigned officer, effective for all purposes as of the Effective Time.

Assignor:
Extraction Oil & Gas, LLC

By: 
Name: Matt Owens
Title: President

Assignee:
Grizzly Petroleum Company, LLC

By: 
Name: Steve R. Stacy
Title: Vice President

ACKNOWLEDGEMENTS


STATE OF COLORADO)
) ss.
COUNTY OF DENVER)


The foregoing instrument was acknowledged before me this 28th day of **June, 2016**, by Matt Owens as President of **Extraction Oil & Gas, LLC**, on behalf of said limited liability company.

Witness my hand and official seal.

My Commission Expires: May 1, 2018

[seal]





Notary Public

STATE OF COLORADO)
) ss.
COUNTY OF Denver)

The foregoing instrument was acknowledged before me this 28th day of **June, 2016**, by **Steve R. Stacy** as **Vice President** of **Grizzly Petroleum Company, LLC**, on behalf of said limited liability company.

Witness my hand and official seal
My Commission Expires: 6/11/2018



Janet C Willson
Notary Public

[seal]

EXHIBIT A-1

Attached to and made a part of that certain Assignment, Bill of Sale And Conveyance by and between Extraction Oil & Gas, LLC and Grizzly Petroleum Company, LLC, dated June 28, 2016 and made effective at 7:00 a.m. January 1, 2016

LEASES

T1S-R67W - Section 4									
Lease	Lessor	Lessee	Current Lessee	Lease date	County	Reception No.	Book	Page	T-R-S
									Lease desc.
60.5123.001	SETTZER FARMS INC	Louis S Madrid	Extraction Oil and Gas, LLC	2/24/1975	Adams	83219	1997	875	1S-67W-4 NE¼, EXCEPT that part described as follows: Beginning at the Southwest corner of the NW¼, NE¼ of said Section 4, thence East 305 feet, thence Southeast 1,387 feet to a point which is 298 feet West and 140 feet North of the Southwest corner of the SE¼, NE¼ of said section; thence South 140 feet, thence West 1,022 feet, more or less, to the center of said section, thence North 1,320 feet to the point of beginning; (the excepted tract being sometimes described as Plot 6½)
60.5123.001	SETTZER FARMS INC	Louis S Madrid	Extraction Oil and Gas, LLC	2/24/1975	Adams	83219	1997	875	1S-67W-4 NE¼, EXCEPT that part described as follows: Beginning at the Southwest corner of the NW¼, NE¼ of said Section 4, thence East 305 feet, thence Southeast 1,387 feet to a point which is 298 feet West and 140 feet North of the Southwest corner of the SE¼, NE¼ of said section; thence South 140 feet, thence West 1,022 feet, more or less, to the center of said section, thence North 1,320 feet to the point of beginning; (the excepted tract being sometimes described as Plot 6½)
60.5124.000	ADAMS COUNTY COLORADO	Energy Minerals Corporation	Extraction Oil and Gas, LLC	4/14/1975	Adams	81427	1995	2	1S-67W-4 A strip along the East side of the E½ of Section 4 being 40½ wide across the North 1350' of the SE¼ of Section 4, 20' wide across the South 1760' of the SE¼ of Section 4 and 40' wide along the East side of the NE¼ of Section 4 and containing 4.168 acres, more or less
60.5125.000	JOHN H EHLER ET UX	M E Thrash	Extraction Oil and Gas, LLC	5/5/1970	Adams	892556	1602	240	1S-67W-4 SE¼
60.5126.001	SIGNAL RESERVOIR & IRRIGAT	Hilght Drilling Co Inc.	Extraction Oil and Gas, LLC	6/6/1970	Adams	893130	1604	126	1S-67W-4 That part of the NW¼ and the NE¼ of Section 4 surrounding and encompassing the Signal Reservoirs
60.5127.000	MELVIN F PORTERFIELD ET UX	Energy Minerals Corporation	Extraction Oil and Gas, LLC	4/8/1975	Adams	78854	1990	970	1S-67W-4 That part of the SE¼, more particularly described as follows: Beginning at the Southeast corner of the SE¼ of Section 4, 1S-67W, thence North 110 feet to a point on the North right-of-way line of State Highway 7, thence West 349 feet to the true point of beginning, thence continuing West 313.4 feet, thence North 695 feet, thence East 313.4 feet, thence South 695 feet, to the point of beginning, containing 5 acres, more or less
60.5138.001	T F MCCINTOCK ESTATE	Martin J Freedman	Extraction Oil and Gas, LLC	7/15/1970	Adams	153382	1666	308	1S-67W-4 Section 4: A tract of land beginning at NE corner of NE¼, NW¼, then S along N & S centerline of said section 518.5', then W at right angles 60', then W by and parallel with centerline of Dam No. 1 as now constructed and 50' distant therefrom, when measured at right angles thereto, 1520' to a point on W line of NE¼, NW¼ of said section, that is 569.5' S of the NW corner of said NE¼, NW¼, then N along said E line of said NE¼, NW¼ 569.5' to N line of said section, then E along said N line 1,328½' to point of beginning, containing 10.7 acres, more or less. Also another tract of land in Section 4 beginning at a point on the E & W centerline of said section that is 298' distant W of the SE corner of SW¼, NE¼ of said section, then S 296' to a point, then N 71D 48M W 295' then N 80D 36M W 150', then N 77D 36M W 155', then S 70D 44M W 170' then S 90D 51M W 245', then S 75D 49M W 605', then S 69D 28M W 315', then S 63D 30M W 135', then N 482', then N 37D 55M E 140', then N 74D 24M E 350', then N 87D 3M E 347', then N 81D 31M E 236', then N 82D 55M E 210', then N 82D 33M E 305', then S 31D 37M E 200', then S 87D 30M E 50', then S 98' to point of beginning, (sic), containing 20 acres, more or less.
60.5139.001	NOEL HUBERT ET UX	Rocky Mountain Gas and Oil Producers Inc.	Extraction Oil and Gas, LLC	1/26/1972	Adams	949531	1779	447	1S-67W-4 A strip, piece or parcel of land in Sec. 4, 1S-67W, being more particularly described as follows: Beginning at a point on the E and W center line of Sec. 4, 1S-67W, that is 298' distant W of SE corner of SWNE Sec. 4, th S 296' to a point, th 71°48' W 205', th N 50°36' W 150', th N 77°36' W 155', th S 70°44' W 170', th S 59°51' W 245', th S 75°49' W 665', th S 69°28' W 315', th S 63°30' W 135', th N 482', th N 33°55' E 130', th N 73°24' E 350', th N 87°03' E 347', th N 81°31' E 236', th N 81°13' E 334', th N 82°55' E 210', th N 80°33' E 305', th S 31°47' E 200', th S 87°30' E 50', th 98' to point of beginning, containing 20 acres, n/l

EXHIBIT A-1

Attached to and made a part of that certain Assignment, Bill of Sale And Conveyance by and between Extraction Oil & Gas, LLC and Grizely Petroleum Company, LLC, dated June 28, 2016 and made effective at 7:00 a.m. January 1, 2016

60.130.001	NOEL HUBERT ET LX	Rocky Mountain Gas and Oil Producers Inc.	Extraction Oil and Gas, LLC	1/26/1972	Adams	949331	1779	447	1S-67W-4	A strip, piece or parcel of land in Sec. 41S-67W being more particularly described as follows: Beginning at a point on the E and W corner line of Sec. 41S-67W that is 298' distant W of SE corner of SWNE Sec. 4, th S 296' to a point th 71'-48" W 293'; th N 50'-36" W 150'; th N 77'-36" W 153'; th S 70'-44" W 170'; th S 59'-51" W 245'; th S 75'-49" W 665'; th S 69'-28" W 135'; th S 63'-30" W 135'; th N 48'-23" W 133'-55" E 130'; th N 73'-24" E 350'; th N 87'-01" E 347'; th N 81'-31" E 236'; th N 81'-13" E 334'; th N 82'-55" E 210'; th N 80'-33" E 305'; th S 31'-37" E 200'; th S 87'-30" E 509'; th 98' to point of beginning, containing 20 acres, m/l
TIS-R67W - Section 11										
Lease	Lessor	Lessee	Current Lessee	Lease date	County	Reception No.	Book	Page	T-R-S	Lease desc
60.130.50.000	JAMES BULLER ET AL	Extraction Oil and Gas, LLC	Extraction Oil and Gas, LLC	1/21/2014	Adams	2014000023497		1S-67W-11	1S-67W-11	Section 11. PARC A PORT OF THE SE4 OF SEC 11 DESC AS BEG AT THE SW COR OF THE SE4 OF SD SEC 11 TH COINCIDENT WITH THE W LN OF THE SE4 OF SD SEC 11 N 01D 05M 30S E 2344.35 FT TH COINCIDENT WITH SD NLY LN THE FOL 8 COURSES AND DIST S 68D 37M 06S E 93.60 FT N 71D 36M 24S E 223.50 FT N 18D 15M 54S E 149.50 FT S 64D 12M 36S E 498.40 FT S 86D 55M 29S E 182.82 FT S 68D 26M 51S E 127.95 FT S 27D 11M 47S E 165.20 FT N 89D 16M 02S E 10.53 FT TH S 42D 36M 02S E 142.92 FT TH COINCIDENT WITH SD SLY LN S 73D 17M 20S E 80.24 FT TH S 80D 27M 56S E 93.90 FT TH S 59D 20M 46S E 50.40 FT TO THE BRG OF A CURVE CONCAVE TO THE N HAV A RAD OF 350 FT A CENT ANG OF 13D 07M 29S AND SUBTENDED BY A CHD WHICH BRS S 65D 54M 31 S E 80 FT TH ALG THE ARC OF SD CURVE A DIST OF 80.17 FT TO A PT OF TANG TH S 72D 28M 15S E 101.97 FT TO A PT ON THE WLY ROW LN OF RIVERDALE RD TH COINCIDENT WITH SD WLY LN S 21D 13M 44S W 364.92 FT TH COINCIDENT WITH THE NLY AND WLY LNS OF SD BULLER EXEMPTION FROM SUBDIVIDING THE FOL 6 COURSES AND DIST N 60D 52M 54S W 586.22 FT S 58D 24M 44S W 242.20 FT S 60D 16M 40S E 116.22 FT S 89D 43M 50S W 435.66 FT S 44D 52M 58S W 257.09 FT S 01D 05M 12S W 1255.24 FT TH COINCIDENT WITH SD SLN N 89D 41M 31S W 230.05 FT TO THE POB.
Continued										
60.150.55.000	SUSAN WILLIAMS	Extraction Oil and Gas, LLC	Extraction Oil and Gas, LLC	3/25/2014	Adams	2014000024043		1S-67W-11	SE 4	And PT OF SE4 SEC 11 DESC AS BEG AT SW COR SD SEC 11 TH N 66D 37M E 370.86 FT TH S 66D 54M E 146.49 FT TH S 11D 25M W 95.50 FT TO A PT ON SLN SE4 SD SEC 11 TH 155.97 FT TH N 59D 07M E 35.07 FT TO A PT ON W ROW LN RIVERDALE RD TH NLY ALG SD ROW LN THE FOL COURSES AND DIST N 18D 49M E 423.49 FT N 40D 15M E 315.50 FT N 33D 33M E 78.50 FT TO THE TRUE POB TH N 60D 16M W 434.76 FT TH N 52D 10 FT TH N 58D 41M E 242.20 FT TH S 69D 36M E 586.22 FT TO A PT ON W ROW LN RIVERDALE RD TH S 22D 00M W 151.19 FT TH S 12D 13M W 716.65 FT TO TRUE POB. And PT OF SE4 SEC 11 DESC AS BEG AT SW COR SD SEC 11 TH E 286.50 FT TH N 66D 37M E 370.86 FT TH S 66D 54M E 136.49 FT TH S 11D 25M W 95.50 FT TO A PT ON W ROW LN RIVERDALE RD TH NLY ALG SD ROW LN THE FOL COURSES AND DIST N 18D 49M E 423.29 FT N 40D 15M E 121.12 FT TO THE TRUE POB TH THE FOL COURSES AND DIST N 34D 31M W 78.39 FT N 06D 46M E 219.58 FT N 67D 50M W 107.81 FT N 34D 34M W 266.90 FT S 78D 07M W 71.80 FT S 50D 01M W 149.59 FT S 34D 50M W 103.57 FT S 05D 42M W 153.32 FT S 02D 23M W 67.07 FT TO A PT TH W 386.70 FT TO A PT 250 FT E OF W LN SE4 SD SEC 11 TH N 763.44 FT TH N 40D 35M E 257.71 FT TH E 335.75 FT TH S 405.97 FT TH S 46D 16M E 434.76 FT TO A PT ON W ROW LN RIVERDALE RD TH S 52D 33M W 78.50 FT TH S 40D 15M W 192.38 FT TO TRUE POB. And PT OF THE SE4 SEC 11 DESC AS BEG AT THE SW COR AND WEA TH N 90D 00M 00S E 250.04 FT TO THE POB TH CONT N 00D 00M 00S E 46.46 FT TH N 66D 37M 00S E 370.86 FT TH S 66D 37M 00S E 370.86 FT TH S 66D 54M 00S E 136.49 FT TH S 11D 25M 00S W 95.50 FT TH N 90D 00M 00S E 155.97 FT TH N 59D 07M 00S E 35.07 FT TH NLY ALG SD ROW LN THE FOL COURSES AND DIST N 18D 49M 00S E 423.49 FT TH N 40D 15M 00S E 121.12 FT TH WLY THE FOL COURSES AND DIST N 34D 31M 48S W 78.39 FT TH N 06D 46M 48S W 78.39 FT TH N 67D 50M 50S W 107.81 FT TH W 36D 34M 15S W 266.90 FT TH S 78D 07M 09S W 71.80 FT TH S 50D 01M 56S W 149.59 FT TH S 34D 50M 33S W 103.57 FT TH S 05D 42M 52S W 148.57 FT TH S 15D 23M 10S E 153.32 FT TH S 02D 23M 15S W 67.07 FT TO A PT TH N 90D 00M 00S W 386.70 FT TH S 01D 05M 13S W 490.50 FT TO THE TRUE POB.

EXHIBIT A-1

Attached to and made a part of that certain Assignment, Bill of Sale And Conveyance by and between Extraction Oil & Gas, LLC and Grizzly Petroleum Company, LLC, dated June 28, 2016 and made effective at 7:00 a.m. January 1, 2016

60150465000	WAYNE E MEDLIN ET AL	Extraction Oil and Gas, LLC	Extraction Oil and Gas, LLC	1/30/2014	Adams	2014000023495	1S-67W-11	Lot 1, Block 1, Art Eppinger Farms Subdivision (86.43 acres), EXCLUDING the following parcel: A parcel of land in the NW¼ of Section 12 and the NE¼SE¼ of Section 11, also being part of Lot 1, Block 1 as shown on a plat of the "Art Eppinger Farms" Subdivision, with bearings based on the East line of the SW¼NW¼ of said Section 12 being S00°42'43"E, and more particularly described as follows: Commencing at the Northeast corner of the SW¼NW¼ of said Section 12; Thence along the Easterly line of the SW¼NW¼ of said Section 12, S00°42'43"E, a distance of 409.12 feet to the point of beginning; Thence S00°42'43"E a distance of 911.85 feet to a point being the Northeast corner of the NW¼SW¼ of said Section 12; Thence along the Easterly line of the NW¼SW¼ of said Section 12, S00°34'37"E a distance of 1,317.10 feet to a point being the Southeast corner of the NW¼SW¼ of said Section 12; Thence along the Southerly line of the NW¼SW¼ of said Section 12, S89°48'23"W a distance of 1,316.48 feet to a point being the Southwest corner of the NW¼SW¼ of said Section 12; Thence along the Southerly line of the NE¼SW¼ of said Section 11, S88°22'13"W a distance of 885.50 feet to a point; Thence N22°43'16"E, running through said "Art Eppinger Farms" subdivision a distance of 683.10 feet to a point; Thence N62°58'34"E a distance of 428.82 feet to a point of non-tangent curvature; Thence along the arc of said curve to the left, having a radius of 700.00 feet and a central angle of 62°57'08"E a distance of 769.11 feet; the chord bearing and distance being N31°16'38"E a distance of 711.00 feet to a point; Thence N00°44'29"W a distance of 100.00 feet to a point; Thence N17°03'32"W a distance of 135.69 feet to a point; Thence N01°41'32"W a distance of 338.68 feet to a point; Thence N10°10'58"E a distance of 170.84 feet to a point; Thence N24°43'15"E a distance of 193.48 feet to a point; Thence N47°51'19"E a distance of 138.54 feet to a point; Thence N71°20'09"E a distance of 85.35 feet to a point; Thence N89°43'15"E a distance of 120.00 feet to the point of beginning. (28.245 acres)
60150360000	ELIZABETH M RANDALL	Extraction Oil and Gas, LLC	Extraction Oil and Gas, LLC	3/31/2013	Adams	2014000023501	1S-67W-11	Section 11 - 12: The portion of the following described parcel which is located within the W/2NW¼NW¼ of Section 12: A part of Section 11 and 12, commencing at the Northwest corner of said Section 12; Thence N89°07'00"E on an assumed bearing along the North line of said Section 12, a distance of 39.91 feet to the true point of beginning; Thence continuing N89°07'00"E along said North line a distance of 382.49 feet to the Northwest corner of a parcel of land described in Book 133, at Page 04; Thence S39°01'15"E along the Westerly line of said parcel a distance of 30.94 feet to a point on the Westerly right-of-way line of Riverside Road; Thence S19°41'50"W along said Westerly right-of-way line a distance of 625.08 feet to a point; Thence N89°32'20"W a distance of 612.70 feet; Thence N35°59'50"E, a distance of 244.61 feet; Thence N38°30'55"E a distance of 335.80 feet; Thence N19°40'00"E a distance of 166.31 feet, to the true point of beginning.
601501606000	ELIZABETH M RANDALL	Extraction Oil and Gas, LLC	Extraction Oil and Gas, LLC	3/31/2014	Adams	2014000023501	1S-67W-12	Section 11, 12: The portion of the following described parcel which is located within the W¼NW¼NW¼ of Section 12: A part of Section 11 and 12, commencing at the Northwest corner of said Section 12; Thence N89°07'00"E on an assumed bearing along the North line of said Section 12, a distance of 39.91 feet to the true point of beginning; Thence continuing N89°07'00"E along said North line a distance of 382.49 feet to the Northwest corner of a parcel of land described in Book 133, at Page 04; Thence S39°01'15"E along the Westerly line of said parcel a distance of 30.94 feet to a point on the Westerly right-of-way line of Riverside Road; Thence S19°41'50"W along said Westerly right-of-way line a distance of 625.08 feet to a point; Thence N89°32'20"W a distance of 612.70 feet; Thence N35°59'50"E, a distance of 244.61 feet; Thence N38°30'55"E a distance of 335.80 feet; Thence N19°40'00"E a distance of 166.31 feet, to the true point of beginning.

TIS-R67W - Section 12

EXHIBIT A-1

Attached to and made a part of that certain Assignment, Bill of Sale And Conveyance by and between Extraction Oil & Gas, LLC and Grizzly Petroleum Company, LLC, dated June 28, 2016 and made effective at 7:00 a.m. January 1, 2016

60130351.001	BRET A BAKER ET AL	Extraction Oil and Gas, LLC	Extraction Oil and Gas, LLC	2/24/2014	Adams	2014000023519			1S-67W-12	Section 12, E½NW¼NW¼, EXCEPT the following parcels: Parcel in E½NW¼NW¼, beginning at the Northwest corner of the E½NW¼NW¼ of Section 12, said point being 666.25 feet East of the Northwest corner of said Section; Thence South 194.00 feet to the center of the drainage ditch; Thence East following the center of said drainage ditch to a point directly South of a point 80.00 feet East of the Northwest corner of the E½NW¼NW¼; Thence North to the North line of said Section; Thence West 80.00 feet to the point of beginning, excluding the road on the North. (.34 acres)
										Parcel in the E½NW¼NW¼, considering the North line of the NW¼ of Section 12 to bear N88°48'30"E as shown on the Colorado Department of Transportation Map of State Highway No. 7, Project No. S0040451, Sheet 13, with all bearings contained herein, relative thereto, commencing at the Northwest corner of the E½NW¼NW¼ of said Section 12 from whence the Northwest corner of said Section 12 bears S88°48'30"W, a distance of 666.25 feet; Thence coincident with the North line of the NW¼ of said Section 12 N88°48'30"E, a distance of 80.00 feet to the point of beginning; Thence S00°00'00"E and parallel with the West line of the NW¼ of said Section 12, a distance of 209.00 feet more or less to the centerline of a drainage ditch; thence coincident with the centerline of said ditch S78°28'01"E, a distance of 131.63 feet; Thence N00°00'00"E and parallel with the West line of the NW¼ of said Section 12, a distance of 238.00 feet more or less to a point on the North line of the NW¼ of said Section 12; Thence coincident with the North line of the NW¼ of said Section 12 S88°48'30"W, a distance of 129.00 feet to the point of beginning, (.662 acres), and including that portion of the subject lands in Section 1, Township 1 South, Range 67 West of the 6th P.M.
60130351.002	DELORES R BAKER	Extraction Oil and Gas, LLC	Extraction Oil and Gas, LLC	2/3/2014	Adams	2014000023521			1S-67W-12	Section 12, E½NW¼NW¼, EXCEPT the following parcels: Parcel in E½NW¼NW¼, beginning at the Northwest corner of the E½NW¼NW¼ of Section 12, said point being 666.25 feet East of the Northwest corner of said Section; Thence South 194.00 feet to the center of the drainage ditch; Thence East following the center of said drainage ditch to a point directly South of a point 80.00 feet East of the Northwest corner of the E½NW¼NW¼; Thence North to the North line of said Section; Thence West 80.00 feet to the point of beginning, excluding the road on the North. (.34 acres)
										Parcel in the E½NW¼NW¼, considering the North line of the NW¼ of Section 12 to bear N88°48'30"E as shown on the Colorado Department of Transportation Map of State Highway No. 7, Project No. S0040451, Sheet 13, with all bearings contained herein, relative thereto, commencing at the Northwest corner of the E½NW¼NW¼ of said Section 12 from whence the Northwest corner of said Section 12 bears S88°48'30"W, a distance of 666.25 feet; Thence coincident with the North line of the NW¼ of said Section 12 N88°48'30"E, a distance of 80.00 feet to the point of beginning; Thence S00°00'00"E and parallel with the West line of the NW¼ of said Section 12, a distance of 209.00 feet more or less to the centerline of a drainage ditch; thence coincident with the centerline of said ditch S78°28'01"E, a distance of 131.63 feet; Thence N00°00'00"E and parallel with the West line of the NW¼ of said Section 12, a distance of 238.00 feet more or less to a point on the North line of the NW¼ of said Section 12; Thence coincident with the North line of the NW¼ of said Section 12 S88°48'30"W, a distance of 129.00 feet to the point of beginning, (.662 acres), and including that portion of the subject lands in Section 1, Township 1 South, Range 67 West of the 6th P.M.

EXHIBIT A-1

Attached to and made a part of that certain Assignment, Bill of Sale And Conveyance by and between Extraction Oil & Gas, LLC and Grizzly Petroleum Company, LLC, dated June 28, 2016 and made effective at 7:00 a.m. January 1, 2016

60130352.000	KEVIN A BERKARD	Extraction Oil and Gas, LLC	Extraction Oil and Gas, LLC	1/15/2014	Adams	2014000023520	1S-67W-12	W½NW¼NE¼, excluding the Easterly 16.00 feet thereof (1.4848 acres) and excluding the following parcels: That part of the W½NW¼NE¼ of Section 12 beginning at the Northeast corner of said W½NW¼NE¼; Thence S01°35'00"E along the East line of said W½NW¼NE¼, 30.00 feet; Thence West parallel to the North line of said W½NW¼NE¼, 16.00 feet to the true point of beginning; Thence S01°35'00"E along a line parallel to the East line of said W½NW¼NE¼, 365.50 feet; Thence S85°01'00"W, 255.00 feet; Thence N08°04'00"E, 392.20 feet, more or less to a point 30.00 feet South of the North line of said W½NW¼NE¼; Thence East 299.00 feet to the true point of beginning (2.403 acres); Parcel in the W½NW¼NE¼ beginning at the Northeast corner of said W½NW¼NE¼ of Section 12; Thence S01°35'00"E along the East line of said W½NW¼NE¼ a distance of 30.00 feet to the true point of beginning; Thence continuing S01°35'00"E along said East line a distance of 365.00 feet; Thence S85°01'00"W a distance of 16.00 feet; Thence N01°35'00"W a distance of 365.50 feet to a point 30.00 feet South of the North line of said W½NW¼NE¼; Thence East 16.00 feet to the true point of beginning (1.134 acres); Parcel beginning at the Northwest corner of the E½NW¼NE¼ of Section 12; Thence S01°35'00"E along the West line of said E½ a distance of 30.00 feet to the true point of beginning; Thence continuing S01°35'00"E along said West line a distance of 365.00 feet; Thence N85°01'00"E a distance of 19.00 feet to an existing fence line; Thence North along said fence line a distance of 364.50 feet, more or less, to a point 30.00 feet South of the North line of said E½; Thence West a distance of 30.00 feet, more or less, to the true point of beginning (1.201 acres).
Continued								
60130355.000	SUSAN WILLIAMS	Extraction Oil and Gas, LLC	Extraction Oil and Gas, LLC	3/25/2014	Adams	2014000024043	1S-67W-12	Parcel of land in the W½NE¼ beginning at a point on the North and South centerline of Section 12, from which the North quarter corner bears N00°04'30"E, a distance of 77.30 feet; Thence N61°49'30"E, a distance of 53.00 feet; Thence N89°57'30"E, a distance of 270.00 feet; Thence along the arc of a curve to the left to the Easterly property line having a radius of 5,780.00 feet, a distance of 46.60 feet (the chord of this arc bears N89°43'45"E, a distance of 46.60 feet); Thence along the Easterly property line N08°04'00"W, a distance of 18.10 feet to the Southerly right of way line of S.H. No. 7 (Sgpt. 1964); Thence along the Southerly right of way of S.H. No. 7 S89°23'00"E, a distance of 299.00 feet; Thence N00°04'30"E, a distance of 30.00 feet to the North line of Section 12; Thence along the North line of Section 12 N89°23'00"W, a distance of 659.70 feet to the North quarter corner of Section 12; Thence along the North and South centerline of Section 12, S00°04'30"W, a distance of 77.30 feet, more or less to the point of beginning (6.635 acres)
Section 11 & 12: The portion of the following described parcels which are located within the W½NW¼NW¼ of Section 12: PARCEL I - A part of Section 11 and 12, beginning at the Northwest corner of said Section 12; Thence S00°00'00"E, on an assumed bearing along the West line of the NW¼ of said Section 12, a distance of 858.50 feet to the true point of beginning; Thence S89°00'00"E, 201.16 feet to a point on the Westerly right-of-way line of Riverdale Road; Thence S01°41'30"W, 44.01 feet and S00°45'00"E, 84.01 feet along said right-of-way line; Thence N89°00'00"W, 200.96 feet to a point on the West line of said NW¼, 128.00 feet South of the true point of beginning; Thence N89°00'00"W, 200.42 feet; Thence N18°25'00"E, 134.13 feet; Thence S89°00'00"E, 158.04 feet, to the true point of beginning (11.15 acres); .591 acres located in the W½NW¼NW¼ of Section 12)								
PARCEL II - A part of Section 11 and 12 beginning at the Northwest corner of said Section 12; Thence S00°00'00"E, on any assumed bearing along the West line of the NW¼ of said Section 12, a distance of 986.50 feet to the true point of beginning; Thence S89°00'00"E, 200.96 feet to a point on the Westerly right-of-way line of Riverdale Road; Thence S00°45'00"E, 126.04 feet along said right-of-way; Thence N89°00'00"W, 202.61 feet to a point on the West line of said NW¼, 126.00 feet South of the true point of beginning; Thence N89°00'00"W, 242.14 feet; Thence N18°25'00"E, 132.03 feet; Thence S89°00'00"E, 200.42 feet to the true point of beginning (1.224 acres); .584 acres located in the W½NW¼NW¼ of Section 12).								

EXHIBIT A-1

Attached to and made a part of that certain Assignment, Bill of Sale And Conveyance by and between Extraction Oil & Gas, LLC and Grizzly Petroleum Company, LLC, dated June 28, 2016 and made effective at 7:00 a.m. January 1, 2016

Continued										
60150356.001	DARRELL LAVERN HART	Extraction Oil and Gas, LLC	Extraction Oil and Gas, LLC	12/12/2013	Adams	2014000023400			15-6°W-12	PARCEL III - A part of Section 11 and 12, beginning at the Northeast corner of said Section 11; Thence S00°00'00"W on an assumed bearing along the East line of said Section 11 a distance of 1,112.50 feet to the true point of beginning; Thence S89°00'00"E a distance of 202.61 feet to a point on the West line of Riverdale Road; Thence S01°21'08"E along said West line a distance of 422.71 feet to a point; Thence N89°00'00"W a distance of 569.85 feet; Thence N08°30'49"E a distance of 137.28 feet; Thence N18°25'00"E a distance of 300.01 feet; Thence S89°00'00"E a distance of 242.14 feet to the true point of beginning; 15.00 acres; 3.65 acres located in the SE¼NE¼ of Section 11 and W¼NW¼ of Section 12); County of Adams, State of Colorado.
60150356.002	RONALD J HART	Extraction Oil and Gas, LLC	Extraction Oil and Gas, LLC	12/12/2014	Adams	2014000023400			15-6°W-12	SECTION 12: PT OF W½NW¼&NW¼ SEC 12 DESC AS BEG AT NW COR SD W½NW¼&NW¼ THE 522.31 FT TO A PT ON E ROW LN RIVERDALE RD TH S 190°41M W 795.50 FT TH S 53°24 FT TO TRUE POB III CONT S 114°13 FT TH S 422.99 FT TO A PT ON S LN W½NW¼&NW¼ SD SEC 12 TH E 405.59 FT TO SE COR SD W½NW¼&NW¼ TH N 537°04 FT TH W 406.30 FT TO TRUE POB 51032A
60150358.000	JACK D BLOOM ET AL	Extraction Oil and Gas, LLC	Extraction Oil and Gas, LLC	1/20/2014	Adams	2014000073498			15-6°W-12	Section 12: Parcel in the E½NW¼ of Section 12, beginning at the Southeast corner of the NE¼NW¼ of said Section. Thence S89°25'11"W, a distance of 60.00 feet; Thence S00°32'05"E, a distance of 138.00 feet; Thence N64°49'43"W, a distance of 135.57 feet; Thence S89°10'25"W, a distance of 368.75 feet; Thence S35°26'25"W, a distance of 391.96 feet; Thence S45°29'25"W, a distance of 363.20 feet; Thence S55°33'32"W, a distance of 378.25 feet to a point on the West line of the E½NW¼ of said Section; Thence N00°16'28"W along said West line a distance of 2,232.31 feet; Thence S53°23'29"E, a distance of 1,648.41 feet to the point of beginning.
60150360.000	ROGER SHARP	Extraction Oil and Gas, LLC	Extraction Oil and Gas, LLC	4/11/2014	Adams	2014000027414			15-6°W-12	Section 12: Parcel in the S½NE¼, beginning at a point on the East and West centerline of said Section 12, said point being 1,036.00 feet West of the East quarter corner of said Section; Thence N00°00'30"E, 475.00 feet; Thence N89°55'30"W, 257.57 feet; Thence S00°00'30"W, 475.00 feet; Thence N89°55'30"E, 257.57 feet, to the point of beginning (2,807 Acres); EXCLUDING the following parcel: Part of the NE¼ of Section 12, beginning at the Southeast corner of said NE¼; Thence N89°55'30"W, a distance of 1,036.00 feet to the Southwest corner of Brighton Terrace Filing No. 4; Thence N00°00'30"E along the West line of said Brighton Terrace Filing No. 4, a distance of 20.00 feet to the true point of beginning; Thence N89°55'30"W parallel with the South line of said NE¼, a distance of 130.00 feet to the beginning of a curve to the right; the delta of said curve is 104°50'00", the radius of said curve is 44.93 feet; the chord of said curve bears N37°30'30"W, 71.21 feet; Thence along the arc of said curve a distance of 82.21 feet to the end of said curve; Thence N14°30'00"E, a distance of 24.37 feet; Thence S89°55'30"E parallel with the South line of said NE¼, a distance of 167.13 feet to a point on the West line of Brighton Terrace Filing No. 4; Thence S00°00'30"W along said West line a distance of 80.00 feet, to the true point of beginning. (309 Acres) Adams County, Colorado

EXHIBIT A-1

Attached to and made a part of that certain Assignment, Bill of Sale And Conveyance by and between Extraction Oil & Gas, LLC and Grizzly Petroleum Company, LLC, dated June 28, 2016 and made effective at 7:00 a.m. January 1, 2016

6015061000	HUGH J KING	Extraction Oil and Gas, LLC	Extraction Oil and Gas, LLC	4/17/2014	Adams	201500005382		1S-67W-12	Section 12: Parcel in the N½NE¼ of Section 12 beginning at the Northwest corner of Brighton Terrace Filing No. 3, a subdivision being a part of Section 12; Thence S00°06'00"E along the West line of said Brighton Terrace Filing No. 3, a distance of 792.02 feet to the Southwest corner of said Brighton Terrace Filing No. 3, said corner being on the South line of the N½NE¼ of said Section 12; Thence N89°50'49"W along said South line, a distance of 1,230.07 feet to a point on the East line of the City of Brighton's South Outfall system, said point being on a curve to the right, the delta of said curve is 09°49'47", the radius of said curve is 825.35 feet, the chord of said curve bears N22°56'31"W, 141.43 feet; Thence along the arc of said curve and along said East line, a distance of 141.60 feet to a point on the East line of that parcel of land described in Book 4298 at Page 273; Thence along said East line the following courses and distances: N89°01'57"E 209.14 feet; Thence N36°40'50"E 79.57 feet; Thence N31°13'51"E 265.33 feet; Thence N21°28'39"E 221.38 feet; Thence N11°56'53"E 487.83 feet to a point on the South right-of-way line of Colorado State Highway No. 7; Thence S89°31'33"E along said South right-of-way line, a distance of 480.36 feet to a point 483.75 feet West of the East line of the N½NE¼ of said Section 12; Thence S00°05'18"E, parallel with said East line, a distance of 501.30 feet to a point of intersection with the Westerly extension of the North line of said Brighton Terrace Filing No. 3; Thence S89°47'23"E along said Westerly extension, a distance of 99.88 feet to the point of beginning.
6015063000	WAYNE E & PATRICIA L MEDLIN	Extraction Oil and Gas, LLC	Extraction Oil and Gas, LLC	1/30/2014	Adams	2015000023494		1S-67W-12	Parcel in Sections 11 and 12, beginning at the E-A corner of said Section 11; Thence S88°59'47"W along the South line of the NE¼ of said Section 11 a distance of 1,098.48 feet to the true point of beginning; Thence continue S88°59'47"W along said South line a distance of 217.26 feet to the Southwest corner of the SE¼NE¼ of said Section 11; Thence S00°03'37"W along the West line of said SE¼NE¼, a distance of 975.75 feet; Thence N89°00'11"E along parallel with the North line of said SE¼NE¼ a distance of 559.57 feet to a point on the Easery Bank of the Brammer Ditch; Thence N12°57'01"E along said Easery bank a distance of 353.46 feet to a point on the North line of said SE¼NE¼; Thence Northerly along said Easery bank of the Brammer Ditch the following courses and distances: N13°08'10"E 21.67 feet; Thence N21°23'10"E 336.88 feet; Thence N23°16'15"E 494.57 feet; Thence N41°34'15"E 184.20 feet; Thence N10°04'20"E 109.66 feet; Thence N14°15'10"W 223.81 feet; Thence N21°02'50"E 71.73 feet to a point on the North line of the NE¼ of said Section 11; Thence N89°00'38"E along said North line a distance of 337.84 feet to the Northwest corner of said Section 12; Thence N89°09'40"E along the North line of the E-W¼ of said Section 12, a distance of 39.91 feet; Thence S19°42'50"W a distance of 166.31 feet; Thence S38°33'45"W a distance of 335.80 feet; Thence S32°11'19"W a distance of 353.76 feet; Thence S88°28'40"E a distance of 297.90 feet; Thence S18°27'50"W a distance of 702.40 feet; Thence S68°33'40"W a distance of 137.28 feet; Thence S88°57'10"E a distance of 566.81 feet to a point on the West right-of-way line of Riverdale Road; Thence Southerly along said right-of-way line the following courses and distances: S01°19'18"E 263.13 feet; Thence S27°37'19"W 562.21 feet; Thence S51°05'52"W 298.80 feet; Thence S47°48'15"W 16.55 feet to a point; Thence N61°52'13"W a distance of 648.19 feet; Thence S26°42'29"W a distance of 519.38 feet to the true point of beginning 135.167 acres). EXCLUDING the portion of the following parcel located within the subject lands: Portion of the NE¼NE¼ lying East of Brammer Ditch beginning at that point from which the Northwest corner of said Section 11 bears North 1,320.00 feet; Thence S87°46'09"W 588.00 feet; Thence N22°59'00"E 394.00 feet; Thence N07°56'00"E 257.00 feet; Thence N27°18'00"E 332.00; Thence N33°51'00"E 182.00 feet; Thence N09°07'00"W 107.00 feet; Thence N25°23'00"W 163.00 feet; Thence N45°00'00"E 108.00 feet; Thence S47°39'00"E 46.00 feet; Thence N78°46'00"E 159.00 feet; Thence South 1,285.00 feet to the point of beginning. (Approximately 6.307 acres located within the subject lands)

EXHIBIT A-1

Attached to and made a part of that certain Assignment, Bill of Sale And Conveyance by and between Extraction Oil & Gas, LLC and Crittaly Petroleum Company, LLC, dated June 28, 2016 and made effective at 7:00 a.m. January 1, 2016

Continued									
AND INCLUDING Parcel in Section 11, beginning at the E/4 corner of said Section; Thence S88°50'47"W along the South line of the NE¼ of said Section a distance of 1,040.00 feet to the true point of beginning; Thence S26°42'29"W a distance of 597.32 feet; Thence Westerly the following courses and distances: S61°59'48"W, 3.95 feet; Thence S88°26'48"W, 141.12 feet; Thence N28°48'27"W, 166.12 feet; Thence N69°13'12"W, 128.00 feet; Thence S7°43'57"W, 182.90 feet; Thence N65°00'12"W, 498.10 feet; Thence S12°28'18"W, 149.50 feet; Thence S70°48'48"W, 223.50 feet; Thence N72°00'42"W, 97.00 feet to a point on the West line of the SE¼ of said Section; Thence S00°00'42"E along said West line a distance of 197.88 feet; Thence S68°26'48"W a distance of 204.23 feet; Thence N75°48'12"W a distance of 458.57 feet; Thence N16°27'12"W a distance of 272.80 feet; Thence N70°35'48"E a distance of 580.99 feet; Thence S87°48'58"E a distance of 159.28 feet; Thence N00°04'59"W a distance of 4.08 feet to the Southwest corner of the NE¼ of said Section 11; Thence N00°04'04"W along the West line of said N¼ a distance of 45.28 feet to a point 10.00 feet South of and perpendicular to the centerline of the Branner Ditch; Thence Easterly parallel with and 10.00 feet Southerly of said centerline the following courses and distances: N63°03'12"E, 49.41 feet; Thence N34°58'23"E, 243.72 feet; Thence N45°15'55"E, 166.23 feet; Thence N01°28'17"E, 187.77 feet; Thence S75°14'10"E, 124.28 feet; Thence S16°54'03"E, 445.18 feet; Thence S84°55'06"E, 218.57 feet; Thence N81°32'43"E, 75.79 feet to a point on the East line of the SW¼/NE¼ of said Section; Thence S00°03'37"E along said East line a distance of 310.26 feet to the Southwest corner of the SE¼/NE¼ of said Section; Thence N88°59'47"E along the South line of said SE¼/NE¼ a distance of 217.26 feet; Thence N76°42'29"E a distance of 519.38 feet; Thence S61°52'11"E a distance of 648.19 feet to a point on the West line of the right-of-way of Riverdale Road; Thence S47°48'15"W along said right-of-way line a distance of 58.45 feet; Thence S34°36'13"W along said right-of-way line a distance of 125.00 feet; Thence S29°08'34"W along said right-of-way line a distance of 312.53 feet; Thence N61°52'13"W a distance of 546.67 feet to the true point of beginning. (35.00 acres).									
Continued									
EXCLUDING the following parcel: That part of the SW¼/NE¼ and part of the SE¼ of Section 11, beginning at the Southwest corner of said SW¼/NE¼; Thence N00°04'04"W along the West line of said SW¼/NE¼ a distance of 56.49 feet to a point on the centerline of the Branner Ditch; Thence Easterly along said centerline the following courses and distances: N63°03'12"E, 41.84 feet; Thence N34°58'23"E, 242.11 feet; Thence N45°15'55"E, 168.56 feet; Thence N61°28'17"E, 193.17 feet; Thence S75°14'10"E, 128.10 feet; Thence S76°54'03"E, 444.33 feet; Thence S84°55'06"E, 216.68 feet; Thence N81°32'43"E, 76.08 feet to a point on the East line of the SW¼/NE¼ of said Section 11; Thence S00°03'37"E along said East line a distance of 195.39 feet; Thence Westerly the following courses and distances: N66°18'13"W, 8.83 feet; Thence N64°06'43"W, 310.08 feet; Thence S57°03'47"W, 226.18 feet; Thence S74°11'47"W, 51.82 feet; Thence N78°00'13"W, 179.93 feet; Thence N31°43'13"W, 126.41 feet; Thence N62°16'13"W, 109.68 feet; Thence S60°21'17"W, 244.69 feet; Thence S27°43'47"W, 262.85 feet; Thence N88°10'22"W, 111.66 feet to a point on the West line of the SE¼ of said Section 11; Thence N00°04'59"W along said West line a distance of 4.08 feet to the point of beginning. (4.785 acres) AND INCLUDING Parcel beginning at the E/4 corner of Section 11; Thence West 1,040.00 feet along the East West centerline to the true point of beginning; Thence S60°46'00"E, 550.20 feet to the Westerly line of the County Road; Thence along the Westerly line to a point on the centerline of Todd Creek; Thence N80°29'00"W along said centerline 347.87 feet; Thence S75°31'00"W, 108.90 feet; Thence N67°49'00"W, 199.50 feet; Thence N27°50'00"E, 597.10 feet to the true point of beginning. (6.025 acres)									
TIS-R66W - Section 5									
Lease	Lessor	Lessee	Current Lessee	Lease date	County	Reception No.	Book	Page	T-R-S
60.3432.000	HILPP PIKALOV	Extraction Oil and Gas, LLC	Extraction Oil and Gas, LLC	10/27/2014	ADAMS	2014000079760			15-65W-5
SEC 5, COTTAGE CROSSING FILING NO 2, LOT 12 AKA 381 N 18TH CT, BRIGHTON, CO 80601									
60.1919.000	AURORA OLIVEROS	Extraction Oil and Gas, LLC	Extraction Oil and Gas, LLC	6/22/2014	ADAMS	2014000055216			15-65W-5
SEC 5, SUB: MANOR VISTA 1ST FILING BLK. 1 LOT: 6 AKA 232 N 16TH DR, BRIGHTON, CO 80601									
60.1936.000	FREDERICK MICHAEL PETERSON ET	Extraction Oil and Gas, LLC	Extraction Oil and Gas, LLC	6/24/2014	ADAMS	2014000055153			15-65W-5
SEC 5, SUB: BRIGHTON MANOR NO 2 BLK. LOT: 5 AKA 1516 MANOR WAY, BRIGHTON, CO 80601									

EXHIBIT A-1

Attached to and made a part of that certain Assignment, Bill of Sale And Conveyance by and between Extraction Oil & Gas, LLC and Grizzly Petroleum Company, LLC, dated June 28, 2016 and made effective at 7:00 a.m. January 1, 2016

60.1940.000	JAMES B MARTINEZ ET AL	Extraction Oil and Gas, LLC	Extraction Oil and Gas, LLC	6/24/2014	ADAMS	201400005158			15-66W-5	SEC 5, SUB: BARBARA JEAN NO 5 BLK 2 LOT 15 AKA 381 N 15TH AVE BRIGHTON, CO 80601
60.1995.000	WALTER H. AND ANN M. GALLIGAN	Extraction Oil and Gas, LLC	Extraction Oil and Gas, LLC	6/24/2014	ADAMS	2014000058333			15-66W-5	SEC 5, SUB: BRIGHTON MANOR NO 2 BLK 7 LOT 5 AKA 1422 BRIGHTON DR BRIGHTON CO 80601
60.1922.000	CECI - O MAIZE ET AL	Extraction Oil and Gas, LLC	Extraction Oil and Gas, LLC	6/26/2014	ADAMS	2014000055218			15-66W-5	SEC 5, SUB: BRIGHTON MANOR NO 2 BLK 2 LOT 6 AKA 1292 BRIGHTON DR, BRIGHTON, CO 80601
60.1917.000	ANTONIO D LUCERO ET AL	Extraction Oil and Gas, LLC	Extraction Oil and Gas, LLC	7/1/2014	ADAMS	2014000055296			15-66W-5	SEC 5, SUB: MANOR VISTA II FIRST FILING LOT 23 AKA 244 N 17TH CT, BRIGHTON, CO 80601
60.2029.000	ROBERT H ALLEN	Extraction Oil and Gas, LLC	Extraction Oil and Gas, LLC	7/1/2014	ADAMS	2014000051974			15-66W-5	SEC 5, SUBD: 8 AND L LOT 1 AKA 1214 STRONG ST BRIGHTON CO 80601
60.2043.000	JAMES DONALD LAMBERT ET AL	Extraction Oil and Gas, LLC	Extraction Oil and Gas, LLC	7/1/2014	ADAMS	2014000050033			15-66W-5	SEC 5, SUBD: BARBARA JEAN NO 2 BLK 2 LOT 4 AKA 260 N 11TH CT BRIGHTON CO 80601
60.2044.000	JAMES DONALD LAMBERT ET AL	Extraction Oil and Gas, LLC	Extraction Oil and Gas, LLC	7/1/2014	ADAMS	2014000052017			15-66W-5	SEC 5, SUBD: BARBARA JEAN NO 2 BLK 2 LOT 15 AKA 265 N 12TH AVE BRIGHTON CO 80601
60.2045.000	JAMES DONALD LAMBERT ET AL	Extraction Oil and Gas, LLC	Extraction Oil and Gas, LLC	7/1/2014	ADAMS	2014000050031			15-66W-5	SEC 5, SUBD: BRIGHTON MANOR NO 2 BLK 3 LOT 19 AKA 299 N 14TH AVE BRIGHTON CO 80601
60.2046.000	JAMES DONALD LAMBERT ET AL	Extraction Oil and Gas, LLC	Extraction Oil and Gas, LLC	7/1/2014	ADAMS	2014000050032			15-66W-5	SEC 5, SUBD: ROSEDALE PARK AMENDED DESC. W 5 FT OF LOT 1 BLK 2 AND THAT PT OF SW 1/4 SEC 5 BEG AT SW COR LOT 1 BLK 2 ROSEDALE PARK AMENDED TH W 50 FT TH N 125 FT TH E 50 FT TH S 125 FT TO POB S 1/2 66 0/104 AKA 52 N 13TH AVE BRIGHTON CO 80601
60.2026.000	KRISSE JEAN VENEGAS ET AL	Extraction Oil and Gas, LLC	Extraction Oil and Gas, LLC	7/2/2014	ADAMS	2014000050255			15-66W-5	SEC 5, SUBD: BARBARA JEAN NO 5 BLK 2 LOT 16 AKA 399 N 15TH AVE BRIGHTON CO 80601
60.2006.000	LAMBERT INVESTMENT 2 LLC	Extraction Oil and Gas, LLC	Extraction Oil and Gas, LLC	7/3/2014	ADAMS	2014000050256			15-66W-5	SUBD: BARBARA JEAN NO 2 BLK 2 LOT 7 AKA 222 N 11TH CT BRIGHTON CO 80601
60.2007.000	LAMBERT INVESTMENT 2 LLC	Extraction Oil and Gas, LLC	Extraction Oil and Gas, LLC	7/3/2014	ADAMS	2014000050260			15-66W-5	SEC 5, SUBD: BARBARA JEAN NO 2 BLK 1 LOT 4 AKA 240 N 11TH AVE BRIGHTON CO 80601
60.2013.000	NEL 2000 REAL ESTATE-A PARTNER	Extraction Oil and Gas, LLC	Extraction Oil and Gas, LLC	7/3/2014	ADAMS	2014000050266			15-66W-5	SEC 5, SUB: BARBARA JEAN NO 2 BLK 1 LOT 7 AKA 218 N 11TH CT BRIGHTON CO 80601
60.2012.000	BARBARA JEAN LAMBERT	Extraction Oil and Gas, LLC	Extraction Oil and Gas, LLC	7/3/2014	ADAMS	2014000049991			15-66W-5	SEC 5, SUBD: BARBARA JEAN NO 2 BLK 1 LOT 9 AKA 233 N 11TH COURT BRIGHTON CO 80601
60.2017.000	BARBARA JEAN LAMBERT	Extraction Oil and Gas, LLC	Extraction Oil and Gas, LLC	7/3/2014	ADAMS	2014000049990			15-66W-5	SEC 5, S/2 OF TRACT IN SW 1/4 SEC 5 BEG AT INTERSEC OF E 80RY LN OF N 11TH AVE AND S 80RY LN LONGS PEAK ST IN BRIGHTON TH E ALD S LN OF LONGS PEAK ST EXT 212 FT TH S 205/47 FT TH W 212 FT TH N 205/47 FT TO BEG EXC E 28 FT FOR ST AND EXC PT PLATTED 0/32A AKA 274 N 11TH AVE BRIGHTON CO 80601
60.2018.000	BARBARA JEAN LAMBERT	Extraction Oil and Gas, LLC	Extraction Oil and Gas, LLC	7/3/2014	ADAMS	2014000049987			15-66W-5	SEC 5, SUBD: BARBARA JEAN NO 4 BLK 2 LOT 11 AKA 329 N 13TH AVE BRIGHTON CO 80601

EXHIBIT A-1

Attached to and made a part of that certain Assignment, Bill of Sale And Conveyance by and between Extraction Oil & Gas, LLC and Grizzly Petroleum Company, LLC, dated June 28, 2016 and made effective at 7:00 a.m. January 1, 2016

60.3134.000	BARBARA JEAN BROOKMAN	Extraction Oil and Gas, LLC	Extraction Oil and Gas, LLC	7/3/2014	ADAMS	2014000069022			1S-66W-5	SEC 5, SUB: BARBARA JEAN TOWNHOMES LOT: 4 AKA 290 N 11TH AVE, BRIGHTON, CO 80601
60.3136.000	BARBARA JEAN BROOKMAN	Extraction Oil and Gas, LLC	Extraction Oil and Gas, LLC	7/3/2014	ADAMS	2014000069019			1S-66W-5	SECTION 5, SUB: BARBARA JEAN TOWNHOMES LOT: 3 AKA 290 N 11TH AVE, BRIGHTON, CO 80601
60.3248.000	NEL 2000 REAL ESTATE A PARTNERS	Extraction Oil and Gas, LLC	Extraction Oil and Gas, LLC	7/3/2014	ADAMS	2014000069015			1S-66W-5	SECTION 5, SUB: BARBARA JEAN NO 2 BLK: 1 LOT: 8 AKA 223 N 11TH CT, BRIGHTON, CO 80601
60.3249.000	NEL 2000 REAL ESTATE A PARTNERS	Extraction Oil and Gas, LLC	Extraction Oil and Gas, LLC	7/3/2014	ADAMS	2014000069016			1S-66W-5	SECTION 5, SUB: BARBARA JEAN NO 2 BLK: 2 LOT: 6 AKA 290 N 11TH CT, BRIGHTON, CO 80601
60.3251.000	NEL 2000 REAL ESTATE A PARTNERS	Extraction Oil and Gas, LLC	Extraction Oil and Gas, LLC	7/3/2014	ADAMS	2014000069017			1S-66W-5	SECTION 5, SUB: BARBARA JEAN NO 2 BLK: 2 LOT: 5 AKA 250 N 11TH CT, BRIGHTON, CO 80601
60.3252.000	NEL 2000 REAL ESTATE A PARTNERS	Extraction Oil and Gas, LLC	Extraction Oil and Gas, LLC	7/3/2014	ADAMS	2014000069018			1S-66W-5	SECTION 5, SUB: DEMARE ADD BLK: 2 LOT: 8 AKA 1175 WALWUT ST, BRIGHTON, CO 80601
60.3253.000	NEL 2000 REAL ESTATE A PARTNERS	Extraction Oil and Gas, LLC	Extraction Oil and Gas, LLC	7/3/2014	ADAMS	2014000069011			1S-66W-5	SECTION 5, SUB: BARBARA JEAN NO 2 BLK: 2 LOT: 3 AKA 270N 11TH CT, BRIGHTON, CO 80601
60.2049.000	LAMBERT INVESTMENT 1 LLC	Extraction Oil and Gas, LLC	Extraction Oil and Gas, LLC	7/3/2014	ADAMS	2014000050259			1S-66W-5	SEC 5, SUB: BARBARA JEAN NO 2 BLK: 1 LOT: 3 AKA 250 N 11TH AVE BRIGHTON, CO 80601
60.2050.000	LAMBERT INVESTMENT 1 LLC	Extraction Oil and Gas, LLC	Extraction Oil and Gas, LLC	7/3/2014	ADAMS	2014000050257			1S-66W-5	SEC 5, SUB: BARBARA JEAN NO 2 BLK: 1 LOT: 11 AKA 265 N 11TH CT BRIGHTON CO 80601
60.2022.000	WAYNE SIELSKY	Extraction Oil and Gas, LLC	Extraction Oil and Gas, LLC	7/7/2014	ADAMS	2014000050293			1S-66W-5	SEC 5, SUBD: BARBARA JEAN NO 5 BLK: 3 LOT: 3 AKA 368 N 15TH AVE BRIGHTON CO 80601
60.2041.000	DONALD A JENSEN	Extraction Oil and Gas, LLC	Extraction Oil and Gas, LLC	7/9/2014	ADAMS	2014000052036			1S-66W-5	SEC 5, SUBD: BARBARA JEAN NO 2 BLK: 1 LOT: 9 AKA 233 N 11THCOURT BRIGHTON CO 80601
60.2052.000	STEVE ZUNIGA REVOCABLE LIVING TRUST AND CIPRIANA ZUNIGA REVO	Extraction Oil and Gas, LLC	Extraction Oil and Gas, LLC	7/9/2014	ADAMS	2014000064908			1S-66W-5	SEC 5, SUBD: BRIGHTON MANOR NO 2 BLK 6 LOT 2 AKA 1436 MANOR WAY BRIGHTON CO 80601
60.2033.000	BRIAN MORGAN LIV TRUST ET AL	Extraction Oil and Gas, LLC	Extraction Oil and Gas, LLC	7/11/2014	ADAMS	2014000051970			1S-66W-5	SEC 5, SUBD: ROYAL COMM TRACT DESC: E 10 FT LOT 1 AND ALL OF LOT 2 AKA 1401 BRIDGE STREET BRIGHTON CO 80601
60.2052.000	DENNIS E. AUSTIN AND JANET S. AUSTIN	Extraction Oil and Gas, LLC	Extraction Oil and Gas, LLC	7/11/2014	ADAMS	2014000067884			1S-66W-5	SEC 5, SUB: BRIGHTON MANOR NO 2 BLK: 4 LOT: 8 AKA 245 N 15TH AVENUE, BRIGHTON CO 80601
60.3469.000	DENNIS E AND JANET S AUSTIN	Extraction Oil and Gas, LLC	Extraction Oil and Gas, LLC	7/11/2014	ADAMS	2014000067584			1S-66W-5	SEC 5, SUB: BRIGHTON MANOR NO 2, BLK 4, LOT 2 AKA 245 M 15TH AVE, BRIGHTON, CO 80601
60.2027.000	18TH & BRIDGE LLC	Extraction Oil and Gas, LLC	Extraction Oil and Gas, LLC	7/12/2014	ADAMS	2014000051218			1S-66W-5	SEC 5, LOT 3 BLK 1 FILING NO 2 EDGE/ARK SUBD AKA 102 N 18TH AVENUE BRIGHTON CO 80601
60.2017.000	JOSE INES PADILLA	Extraction Oil and Gas, LLC	Extraction Oil and Gas, LLC	7/14/2014	ADAMS	2014000056284			1S-66W-5	SEC 5, SUBD: BARBARA JEAN NO 5 BLK: 3 LOT: 10 AKA 323 N 15TH AVE BRIGHTON CO 80601

EXHIBIT A-1

Attached to and made a part of that certain Assignment, Bill of Sale And Conveyance by and between Extraction Oil & Gas, LLC and Grizzly Petroleum Company, LLC, dated June 28, 2016 and made effective at 7:00 a.m. January 1, 2016

60 2032.000	REBECCA BOUCHE ET AL	Extraction Oil and Gas, LLC	Extraction Oil and Gas, LLC	7/15/2014	ADAMS	2014000051227				15-66W-5	SEC 5; SUBD: W 5 AND T LOT 6 AKA 1154 STRONG ST BRIGHTON CO 80601
60 2010.000	FELIX E LOVATO	Extraction Oil and Gas, LLC	Extraction Oil and Gas, LLC	7/16/2014	ADAMS	2014000052022				15-66W-5	SEC 5; SUB: ROSEDALE PARK THIRD FLING DESEC 5 66 FT OF LOT 8 AND 5 66 FT OF W 33 FT OF LOT 1 / BLK 3 AKA 158 N 13TH AVE BRIGHTON CO 80601
60 3684.000	FRANK J PIETRAS ET UX	Extraction Oil and Gas, LLC	Extraction Oil and Gas, LLC	7/16/2014	ADAMS	2014000068101				15-66W-5	SEC 5; SUB: BRIGHTON MANOR NO 2 BLK 3 LOT 17 AKA 279 N 14TH AVE BRIGHTON 80601
60 2053.000	ROY H. MORALES JR. AND MARY ANN MORALES	Extraction Oil and Gas, LLC	Extraction Oil and Gas, LLC	7/17/2014	ADAMS	2014000064907				15-66W-5	SEC 5; SUBD: CLOVER MEADOWS BLK 6 LOT 1 AKA 1103 EAGLE DRIVE BRIGHTON CO 80601
60 2014.000	STEVEN P NEWTON ET AL	Extraction Oil and Gas, LLC	Extraction Oil and Gas, LLC	7/18/2014	ADAMS	2014000052005				15-66W-5	SEC 5; SUB: DEMAREE ADD BLK 2 LOT 1 AKA 1106 MYRTLE ST BRIGHTON CO 80601
60 3224.000	JOHN PAUL STINNETT	Extraction Oil and Gas, LLC	Extraction Oil and Gas, LLC	7/19/2014	ADAMS	2014000065084				15-66W-5	SEC 5; SUB: FRIENDSHIP VILLAGE PUD LOT 21 AKA 1544 WALNUT DR. BRIGHTON CO 80601
60 2031.000	JAMES F BETTGER ET AL	Extraction Oil and Gas, LLC	Extraction Oil and Gas, LLC	7/21/2014	ADAMS	2014000051189				15-66W-5	SEC 5; SUBD: BRIGHTON MANOR NO 2 BLK 1 LOT 3 AKA 1240 MYRTLE ST BRIGHTON CO 80601
60 2039.000	BERNADETTE HERNANDEZ	Extraction Oil and Gas, LLC	Extraction Oil and Gas, LLC	7/21/2014	ADAMS	2014000075128				15-66W-5	SEC 5; SUBD: BRIGHTON MANOR NO 2 BLK 5 LOT 8 AKA 1583 MANOR WAY BRIGHTON CO 80601
60 2051.000	MICHAEL W. WRIGHT AND DEBORAH L WRIGHT	Extraction Oil and Gas, LLC	Extraction Oil and Gas, LLC	7/21/2014	ADAMS	2014000064844				15-66W-5	SEC 5; SUBD: BARBARA JEAN NO 2 BLK 1 LOT 10 AKA 253 N 11TH CT BRIGHTON CO 80601
60 2056.000	DONNA CHRISTINE SMITH	Extraction Oil and Gas, LLC	Extraction Oil and Gas, LLC	7/23/2014	ADAMS	2014000052013				15-66W-5	SEC 5; SUBD: FRIENDSHIP VILLAGE PUD LOT 13 AKA 1577 WALNUT DR BRIGHTON CO 80601
60 2011.000	WILLIAM LEROY LOVREY	Extraction Oil and Gas, LLC	Extraction Oil and Gas, LLC	7/24/2014	ADAMS	2014000066400				15-66W-5	SEC 5; SUB: DEWARE ADD BLK 3 LOT 1 AKA 1104 WALNUT ST BRIGHTON CO 80601
60 2034.000	JENNIFER D DENNISON	Extraction Oil and Gas, LLC	Extraction Oil and Gas, LLC	7/24/2014	ADAMS	2014000066403				15-66W-5	SEC 5; SUBD: BARBARA JEAN NO 5 BLK 3 LOT 6 AKA 332 N 15TH AVENUE BRIGHTON CO 80601
60 2135.000	2151 BRIDGE STREET LLC	Extraction Oil and Gas, LLC	Extraction Oil and Gas, LLC	7/24/2014	ADAMS	2014000066914				15-66W-5	SEC 5; SUB: BRENTWOOD VILLAGE APARTMENTS PUD LOT 10 AKA 1335 BRIGHTON DRIVE BRIGHTON CO 80601
60 2037.000	IGNACIO G GOMEZ JR ET AL	Extraction Oil and Gas, LLC	Extraction Oil and Gas, LLC	7/25/2014	ADAMS	2014000066389				15-66W-5	SEC 5; SUBD: BRIGHTON MANOR NO 2 BLK 3 LOT 8 AKA 1335 BRIGHTON DRIVE BRIGHTON CO 80601
60 2040.000	MARY E JACKSON & RACHEL T FAST	Extraction Oil and Gas, LLC	Extraction Oil and Gas, LLC	7/25/2014	ADAMS	2014000064899				15-66W-5	SEC 5; DESEC: PT OF LOT 15 FRIENDSHIP VILLAGE PUD IN THE SW 1/4 OF SEC 5 DESC AS BEG AT THE SW CORNER OF SD LOT 15 TH N 60/32 FT TH E 86/07 FT TO THE E LINE OF SD LOT 15 TH S 44/86 FT AND SD E LN TO THE PT OF CURVATURE OF A TANG CURV CONCAVE TO THE NW HAV A RAD OF 14/50 FT AND A CENT ANG OF 89D 42M TH SW ALD SD CURV AND THE BDRY OF SD LOT 15 A DIST OF 22/70 FT TH W 71/57 FT TO THE POB. AKA 107 N 15TH CT BRIGHTON CO 80601

EXHIBIT A-1

Attached to and made a part of that certain Assignment, Bill of Sale And Conveyance by and between Extraction Oil & Gas, LLC and Grizzly Petroleum Company, LLC, dated June 28, 2016 and made effective at 7:00 a.m. January 1, 2016

60.2012.000	ROY H MORALES JR AND MARIANN MORALES	Extraction Oil and Gas, LLC	Extraction Oil and Gas, LLC	7/26/2014	ADAMS	2014000064904			15-66W-5	SEC 5, SUBD: DEMAREE ADD BLK 2 LOT 4 AKA 1160 MYRTLE ST BRIGHTON CO 80601
60.2008.000	CASEY J AND JENNIFER S JAMPH	Extraction Oil and Gas, LLC	Extraction Oil and Gas, LLC	7/27/2014	ADAMS	2014000064898			15-66W-5	SEC 5, SUBD: BRIGHTON MANOR NO 2 BLK 3 LOT 9 AKA 1365 BRIGHTON DRIVE BRIGHTON CO 80601
60.2200.000	KELLY A HARGADIN	Extraction Oil and Gas, LLC	Extraction Oil and Gas, LLC	7/27/2014	ADAMS	2014000064864			15-66W-5	SEC 5, SUB: FRIENDSHIP VILLAGE LOT: 8 AKA 1590 MYRTLEST BRIGHTON, CO 80601
60.2206.000	RODGER LEE SCOTT	Extraction Oil and Gas, LLC	Extraction Oil and Gas, LLC	7/27/2014	ADAMS	2014000064848			15-66W-5	SEC 5, SUB: BRIGHTON MANOR NO 2 BLK:1 LOT:5 AKA 1276 MYRTLE ST BRIGHTON, CO 80601
60.2018.000	ROGER L ROBBINS ET AL	Extraction Oil and Gas, LLC	Extraction Oil and Gas, LLC	7/28/2014	ADAMS	2014000066272			15-66W-5	SEC 5, SUBD: BRIGHTON MANOR NO 2 BLK 2 LOT 1 AKA 1208 BRIGHTON DRIVE BRIGHTON CO 80601
60.2036.000	ROBERT EDMONDSON ET AL	Extraction Oil and Gas, LLC	Extraction Oil and Gas, LLC	7/28/2014	ADAMS	2014000066390			15-66W-5	SEC 5, SUBD: BRIGHTON MANOR NO 2 BLK 7 LOT 26 AKA 1533 MYRTLE ST BRIGHTON CO 80601
60.2192.000	ROBERT E AND LYLA J ANDERSON	Extraction Oil and Gas, LLC	Extraction Oil and Gas, LLC	7/28/2014	ADAMS	2014000064861			15-66W-5 DESC: EXC W 5 FT	SEC 5, SUB: ROSEDALE PARK AMENDED BLK: 1 LOT: 8 AKA 1306 STRONG ST BRIGHTON, CO 80601
60.2204.000	RICARDO D RODRIGUEZ	Extraction Oil and Gas, LLC	Extraction Oil and Gas, LLC	7/28/2014	ADAMS	2014000064855			15-66W-5	SEC 5, SUB: COTTAGE CROSSING FILING NO 2 LOT: 3 AKA 322 N18TH CT BRIGHTON, CO 80601
60.2020.000	FIDENCIO SANCHEZ ET AL	Extraction Oil and Gas, LLC	Extraction Oil and Gas, LLC	7/29/2014	ADAMS	2014000066281			15-66W-5	SEC 5, SUBD: BARBARA JEAN NO 4 BLK 3 LOT 4 AKA 352 N 13TH AVE BRIGHTON CO 80601
60.2024.000	ROBERT P TORRET III AND BRENDA TORRET	Extraction Oil and Gas, LLC	Extraction Oil and Gas, LLC	7/29/2014	ADAMS	2014000064905			15-66W-5	SEC 5, SUBD: BARBARA JEAN NO 4 BLK 1 LOT 8 AKA 303 N 12TH AVE BRIGHTON CO 80601
60.2025.000	ROBERT P TORRET III AND BRENDA L CUTLER TORRET	Extraction Oil and Gas, LLC	Extraction Oil and Gas, LLC	7/29/2014	ADAMS	2014000064906			15-66W-5	SEC 5, SUBD: CLOVER MEADOWS FILING NO 2 BLK 7 LOT 11 AKA 602 N 15TH AVE BRIGHTON CO 80601
60.2207.000	RUBY SWANSON	Extraction Oil and Gas, LLC	Extraction Oil and Gas, LLC	7/29/2014	ADAMS	2014000064843			15-66W-5	SEC 5, SUB: BARBARA JEAN NO 4 BLK 2 LOT 6 AKA 326 N 12TH AVE BRIGHTON, CO 80601
60.2009.000	FELIPE LEVYA	Extraction Oil and Gas, LLC	Extraction Oil and Gas, LLC	7/30/2014	ADAMS	2014000060045			15-66W-5	SEC 5, SUBD: BRIGHTON MANOR NO 2, BLOCK 7, LOT 32 AKA 1451 MYRTLE ST BRIGHTON CO 80601
60.2055.000	GUILLERMO MARIN JR	Extraction Oil and Gas, LLC	Extraction Oil and Gas, LLC	7/30/2014	ADAMS	2014000066377			15-66W-5	SEC 5, SUBD: COTTAGE CROSSING FILING NO 2 LOT 16 AKA 341 N 18TH CT BRIGHTON CO 80601
60.2054.000	MATTHEW MAXEY	Extraction Oil and Gas, LLC	Extraction Oil and Gas, LLC	7/31/2014	ADAMS	2014000064865			15-66W-5	SEC 5, SUBD: COTTAGE CROSSING FILING NO 2 LOT 11 AKA 389 N 18TH CT BRIGHTON CO 80601
60.2167.000	SANDRA L PIETRAS	Extraction Oil and Gas, LLC	Extraction Oil and Gas, LLC	7/31/2014	ADAMS	2014000067642			15-66W-5	SEC 5, SUB: BRIGHTON MANOR NO 2 BLK:3 LOT:17 AKA 279 N 14TH AVE BRIGHTON, CO 80601

EXHIBIT A-1

Attached to and made a part of that certain Assignment, Bill of Sale And Conveyance by and between Extraction Oil & Gas, LLC and Grizzly Petroleum Company, LLC, dated June 28, 2016 and made effective at 7:00 a.m. January 1, 2016

60 2172.002	WAYNE THOMAS DEER	Extraction Oil and Gas, LLC	Extraction Oil and Gas, LLC	8/2/2014	ADAMS	2014000060046			15-66W-5	SEC 5, SUB: REED SUBD BLK 2, LOT 7 AKA 79 N 13TH AVE BRIGHTON, CO 80601
60 2016.000	ELIGIO LOUIS PACHECO III ET AL	Extraction Oil and Gas, LLC	Extraction Oil and Gas, LLC	8/4/2014	ADAMS	2014000052126			15-66W-5	SEC 5, BLK 1, LOT 2, FILING 5, BARBARA JEAN, ADAMS COUNTY
60 2172.001	SHARON L SKAGGS	Extraction Oil and Gas, LLC	Extraction Oil and Gas, LLC	8/13/2014	ADAMS	2014000066200			15-66W-5	SEC 5, SUB: REED SUBD BLK 2, LOT 7 AKA 79 N 13TH AVE BRIGHTON, CO 80601
60 3009.000	ROBERT ABEYTA ET AL	Extraction Oil and Gas, LLC	Extraction Oil and Gas, LLC	8/13/2014	ADAMS	2015000040618			15-66W-5	SEC 5, SUB: BRIGHTON MANOR NO 3 BLK 6, LOT 27 COUNTY OF ADAMS, STATE OF COLORADO, AKA 1567 BRIGHTON DR BRIGHTON, CO 80601
60 3531.000	CAROL RUTH MORELAND	Extraction Oil and Gas, LLC	Extraction Oil and Gas, LLC	10/20/2014	ADAMS	2014000081997			15-66W-5	SEC 5, SUB: BARBARA JEAN NO 3, LOT 9 AKA 300 N 11TH CT, BRIGHTON, CO
60 3542.000	DONNIE L & HELEN D THORPE	Extraction Oil and Gas, LLC	Extraction Oil and Gas, LLC	10/20/2014	ADAMS	2014000081691			15-66W-5	SEC 5, SUB: REED SUBD BLK 2, LOT 8 AKA 59 N 13TH AVE, BRIGHTON, CO
60 3552.000	NATALE R HOEL	Extraction Oil and Gas, LLC	Extraction Oil and Gas, LLC	10/21/2014	ADAMS	2014000081696			15-66W-5	SEC 5, SUB: COTTAGE CROSSING FILING NO 32, LOT 8 AKA 372 N 18TH CT, BRIGHTON, CO
60 3544.000	THE PETERSON FAMILY TRUST	Extraction Oil and Gas, LLC	Extraction Oil and Gas, LLC	10/22/2014	ADAMS	2014000081546			15-66W-5	SEC 5, SUB: BRIGHTON MANOR NO 2 BLK 6, LOT 5 AKA 1516 MANOR WAY, BRIGHTON, CO
60 3424.000	CARLOTA SANCHEZ	Extraction Oil and Gas, LLC	Extraction Oil and Gas, LLC	10/23/2014	ADAMS	2014000079831			15-66W-5	SEC 5, SUB: BRIGHTON MANOR NO 2, BLK 6, LOT 1 AKA 212 N 14TH AVE, BRIGHTON, CO 80601
60 3452.000	TONY M AND KATHLEEN A ABEYTA	Extraction Oil and Gas, LLC	Extraction Oil and Gas, LLC	10/27/2014	ADAMS	2014000079757			15-66W-5	SEC 5, SUB: BARBARA JEAN NO 2, BLK 2, LOT 16 AKA 275 N 12TH AVE, BRIGHTON, CO
60 3448.000	ROBERT AND MARGO ANN SACK	Extraction Oil and Gas, LLC	Extraction Oil and Gas, LLC	11/3/2014	ADAMS	2014000079748			15-66W-5	SEC 5, SUB: BRIGHTON MANOR NO 2 BLK 7, LOT 22 AKA 1573 MYRTLE ST, BRIGHTON, CO 80601
60 3578.000	NEI. 2000 REAL ESTATE A PARTNERS	Extraction Oil and Gas, LLC	Extraction Oil and Gas, LLC	11/7/2014	ADAMS	2014000084644			15-66W-5	SEC 5, SUB: BARBARA JEAN NO 2, BLK 1, LOT 7 AKA 213 N 11TH CT, BRIGHTON, CO
60 3593.000	TONY SANCHEZ	Extraction Oil and Gas, LLC	Extraction Oil and Gas, LLC	11/10/2014	ADAMS	2014000084736			15-66W-5	SEC 5, SUB: BRIGHTON MANOR NO 2 BLK 7, LOT 2 AKA 1360 BRIGHTON DR, BRIGHTON, CO
60 3594.000	TRACEY J HOCKETT DUFFEY	Extraction Oil and Gas, LLC	Extraction Oil and Gas, LLC	11/13/2014	ADAMS	2014000084737			15-66W-5	SEC 5, SUB: BARBARA JEAN NO 5, BLK 1, LOT 6 AKA 331 N 14TH AVE, BRIGHTON, CO
60 3622.000	JUAREZ PROPERTIES LLC	Extraction Oil and Gas, LLC	Extraction Oil and Gas, LLC	11/15/2014	ADAMS	2014000087085			15-66W-5	SEC 5, BRENTWOOD VILLAGE CONDOMINIUMS BLDG E UNIT #4 TOG WITH 2/75% INT IN EACH LOT 12, 13 AND 14 (COMMON AREA) AKA 2151 BRIDGE ST #4, BRIGHTON, CO 80601
60 3682.000	LANVO LLC	Extraction Oil and Gas, LLC	Extraction Oil and Gas, LLC	11/21/2014	ADAMS	2014000086992			15-66W-5	SEC 5, BLK 736 FT E OF SW COR SEC 5 TH N 185 FT TH E 167/68 FT TH S 185 FT TH W 167/68 FT TO POB EXC S 35 FOR ST TOG WITH ALL OF VAC ALLEY D/57A AKA 1295 BRIDGE ST BRIGHTON, CO 80601
60 3894.000	AMERICAN HOMES 4 RENT	Extraction Oil and Gas, LLC	Extraction Oil and Gas, LLC	11/24/2014	ADAMS	2014000086973			15-66W-5	SEC 5, SUB: COTTAGE CROSSING FILING NO 2, LOT 10, AKA 391 N 18TH CT, BRIGHTON, CO 80601

EXHIBIT A-1

Attached to and made a part of that certain Assignment, Bill of Sale And Conveyance by and between Extraction Oil & Gas, LLC and Grizzly Petroleum Company, LLC, dated June 28, 2016 and made effective at 7:00 a.m. January 1, 2016

60 3275.000	SANCHEZ INVESTMENTS LLC	Extraction Oil and Gas, LLC	Extraction Oil and Gas, LLC	9/30/2014	ADAMS	2014000072186			15-66W-5	SEC 5, SUB 6 BARBARA JEAN MD 2 BLK. LOT: 8 AKA 212 N 11TH CT, BRIGHTON, CO 80601
60 3606.000	BEVERLY J & ALBERT BUCCI	Extraction Oil and Gas, LLC	Extraction Oil and Gas, LLC	10/15/2014	ADAMS	2014000073475			15-66W-5	SEC 5, SUB 6 BRIGHTON MANOR MD 2 BLK. 7 LOT: 30
60 3302.000	WILLIAM WALTER AISDOHR, ET UX	Extraction Oil and Gas, LLC	Extraction Oil and Gas, LLC	9/29/2014	ADAMS	2014000072214			15-66W-5	SUB ROSEDALE PARK AMENDED BLK 2 DESC: LOT 2 AND 3 EXC E 16 FT OF LOT 3 AKA 1311 STRONG STREET BRIGHTON CO 80601
TIS-R66W - Section 6										
60 3186.000	GUADALUPE MERAZ HERNANDEZ	Extraction Oil and Gas, LLC	Extraction Oil and Gas, LLC	8/2/2014	ADAMS	2014000068526			15-66W-6	SEC 6, SUB 6 BRIGHTON PARK BLK: 9 LOT: 12 AKA 361 N MAIN ST, BRIGHTON, CO 80601
60 3306.000	NATHANIEL J RICHARDS	Extraction Oil and Gas, LLC	Extraction Oil and Gas, LLC	8/4/2014	ADAMS	2015000040639			15-66W-6	SEC 6, SUB MONTVIEW SUBD BLK 2 DESC: N2 LOT 15 ALL LOT 16 AKA 319 MADISON ST, BRIGHTON CO 80601
60 3305.000	RALPH M SEPULVEDA	Extraction Oil and Gas, LLC	Extraction Oil and Gas, LLC	8/5/2014	ADAMS	2014000060051			15-66W-6	SEC 6, SUB CENTRAL ADDITION TO BRIGHTON BLK 12 LOT 13 LOT 14 AKA 246 N 8TH AVE, BRIGHTON CO 80601
60 3465.000	CHIA MING LIU	Extraction Oil and Gas, LLC	Extraction Oil and Gas, LLC	8/5/2014	ADAMS	2014000065092			15-66W-6	SEC 6, SUB BRIGHTON TERRACE FILING NO 2 DESC: BEG AT NELY COR PARC 2 TH SWLY ALG SELY LN OF SD PARC 180 FT TH ON ANG TO RT OF 90D 150 FT TH ON ANG TO RT OF 90D 180 FT TO A PT OF INTERSECTIO WITH NELY LN SD PARC TH ON ANG TO RT OF 90D 150 FT TO POB AKA 99 KUNER RD, BRIGHTON, CO 80601
60 3525.000	TRUNKENBOLZ LLC	Extraction Oil and Gas, LLC	Extraction Oil and Gas, LLC	8/5/2014	ADAMS	2014000081865			15-66W-6	SEC 6, SUB CENTRAL ADDITION TO BRIGHTON, BLK: 8, LOT: 47 & 48 AKA 293 N 5TH AVE, BRIGHTON, CO 80601
60 3613.000	TRUNKENBOLZ LLC	Extraction Oil and Gas, LLC	Extraction Oil and Gas, LLC	8/5/2014	ADAMS	2014000081866			15-66W-6	SEC 6, SUB NORTH BRIGHTON BLK: 1 LOT: 13 DESC: EXC THAT PT DESC AS FOL BEG AT NE COR LOT 13 TH S ALG E LN SD LOT 13 3 FT 2 IN TO A WALL AS NOW CONSTRUCTED TH W ALG N SIDE SD WALL 82 FT 4 IN TH 5 4 IN TO AN OFFSET WALL
60 3011.000	AGFINITY INC	Extraction Oil and Gas, LLC	Extraction Oil and Gas, LLC	8/6/2014	ADAMS	2014000065108			15-66W-6	SEC 6, SUBD BRIGHTON PARK BLK 3 DESC: W 70 FT LOTS 5 TO 19 INC AKA BRIGHTON, CO 80601
60 3062.000	MARY L JULKA	Extraction Oil and Gas, LLC	Extraction Oil and Gas, LLC	8/6/2014	ADAMS	2014000065074			15-66W-6	SEC 6, SUB BRIGHTON NORTH VILLAGE PUD SECOND FILING BLK 3 LOT 14 AKA 423 N 9TH PL, BRIGHTON CO 80601
60 3218.000	JULIAN P ROMERO	Extraction Oil and Gas, LLC	Extraction Oil and Gas, LLC	8/6/2014	ADAMS	2014000071518			15-66W-6	SEC 6, SUB MALCOMS SECOND ADDITION BLK: 9 LOT: 2 AKA 176 N 6TH AVE, BRIGHTON, CO 80601
60 3246.000	JERI L ST JOHN	Extraction Oil and Gas, LLC	Extraction Oil and Gas, LLC	8/6/2014	ADAMS	2014000080241			15-66W-6	SEC 6, DESC: REINHARDT TRACT BEG AT INTERSEC OF E LN OF 7TH AVE WITH N LN OF BRIDGE ST TH E 275 FT TO POB TH N 130 FT TH E 50 FT TH S 130 TH TH W 50 FT TO BEG SUB REINHARDT TRACT DESC: BEG AT INTERSEC OF E LN OF 7TH AVE WITH N LN OF BRIDGE ST
60 3033.000	1382 BOSTON LLC	Extraction Oil and Gas, LLC	Extraction Oil and Gas, LLC	8/7/2014	ADAMS	2014000065073			15-66W-6	SEC 6, NORTH BRIGHTON BLK 3 DESC: E 50 FT OF LOTS 13 AND 14 AKA 5 N MAIN ST BRIGHTON CO 80601

EXHIBIT A-1

Attached to and made a part of that certain Assignment, Bill of Sale And Conveyance by and between Extraction Oil & Gas, LLC and Grizzly Petroleum Company, LLC, dated June 28, 2016 and made effective at 7:00 a.m., January 1, 2016

60 3056.000	JAMES P ELLIS	Extraction Oil and Gas, LLC	Extraction Oil and Gas, LLC	8/7/2014	ADAMS	2014000065063			15-66W-6	SEC 6, SUB: MALCOM'S 2ND ADDITION RESUBD BLK 6 AND 10 BLK 3 DESC: LOTS 11 AND 12 EXC THE N 48FT AKA 645 STRONG ST BRIGHTON CO 80601
60 3143.000	BRANDON D & KATINE M GARCIA	Extraction Oil and Gas, LLC	Extraction Oil and Gas, LLC	8/7/2014	ADAMS	2014000068677			15-66W-6	SEC 6, BRIGHTON NORTH VILLAGE PUD SEC FILING BLK 3 LOT 4 AKA 452 N 9TH AVE, BRIGHTON, CO 80601
60 2188.000	BRAD DAVIS AND SUSAN DAVIS	Extraction Oil and Gas, LLC	Extraction Oil and Gas, LLC	8/8/2014	ADAMS	2014000067334			15-66W-6	SEC 6, SUB: MALCOM'S SECOND ADDITION BLK 8 LOT 19 AKA 266 N 8TH AVE BRIGHTON, CO 80601
60 3021.000	DOUGLAS J CONNOLLY	Extraction Oil and Gas, LLC	Extraction Oil and Gas, LLC	8/8/2014	ADAMS	2014000065070			15-66W-6	SEC 6, SUB: CENTRAL ADDITION TO BRIGHTON, BLK 12 LOT 11 LOT 12 AKA 266 N 8TH AVE BRIGHTON, CO 80601
60 3064.000	P K MURRAY LLC	Extraction Oil and Gas, LLC	Extraction Oil and Gas, LLC	8/8/2014	ADAMS	2015000040538			15-66W-6	SEC 6, 866 90 FT N OF INTERSEC OF W LN SE4 SW4 SEC6 AND N1A BRIDGE ST WHICH PTS ON E ROW LN HWAY 85 FT CONT N 60 FT THE E 170/68FT TO PT ON NWLY LN 1ST AVE TH S 13D W ALG SD AVE 61/63 FT TH W 156/12 M/L TO POB AND EXC RD 0/225 AKA 21 N 1ST AVE BRIGHTON CO 80601
60 3486.000	JOE A MARTINEZ	Extraction Oil and Gas, LLC	Extraction Oil and Gas, LLC	8/8/2014	ADAMS	2014000065115			15-66W-6	SEC 6, SUB: CENTRAL ADDITION TO BRIGHTON, BLK 6, LOT 36 & 37 AKA 347 N 6TH AVE BRIGHTON, 80601
60 3487.000	JOHN C LEPANT	Extraction Oil and Gas, LLC	Extraction Oil and Gas, LLC	8/8/2014	ADAMS	2014000065069			15-66W-6	SEC 6, SUB: MONTVIEW SUBD, BLK 2, LOT 2 AKA 186 DENVER ST, BRIGHTON, CO
60 3022.000	JESUS AND NORMA A COMPEAN	Extraction Oil and Gas, LLC	Extraction Oil and Gas, LLC	8/9/2014	ADAMS	2014000065094			15-66W-6	SEC 6, SUB: KIDDER'S AND SCHODMAKERS ADD BLK 1 DESC: N2 LOT 21 AND S2 LOT 22 AKA 64 N 9TH AVE BRIGHTON 80601
60 3468.000	DAVID A AND MARIA E LOZANO	Extraction Oil and Gas, LLC	Extraction Oil and Gas, LLC	8/9/2014	ADAMS	2014000081872			15-66W-6	SEC 6, SUB: CENTRAL ADDITION TO BRIGHTON BLK 11, LOT 11 & 12 AKA 254 N 7TH AVE, BRIGHTON, CO 80601
60 3084.000	ELIZABETH BOOS	Extraction Oil and Gas, LLC	Extraction Oil and Gas, LLC	8/10/2014	ADAMS	2014000065120			15-66W-6	SEC 6, SUB: CENTRAL ADDITION TO BRIGHTON BLK 12 LOT 5 LOT 6 AKA 276 N 8TH AVE, BRIGHTON CO 80601
60 3066.000	JAMES C PRESTON	Extraction Oil and Gas, LLC	Extraction Oil and Gas, LLC	8/11/2014	ADAMS	2014000065113			15-66W-6	SEC 6, SUB: KIDDER'S AND SCHODMAKERS ADD BLK 4 LOT 18 AKA 146 N 9TH AVE BRIGHTON CO 80601
60 3086.000	ROBERT W BLAKE	Extraction Oil and Gas, LLC	Extraction Oil and Gas, LLC	8/11/2014	ADAMS	2014000065078			15-66W-6	SEC 6, SUB: CENTRAL ADDITION TO BRIGHTON BLK 10 LOT 9 LOT 10 AKA 258 N 6TH AVE BRIGHTON CO 80601
60 3106.000	JEFFREY L HODGE	Extraction Oil and Gas, LLC	Extraction Oil and Gas, LLC	8/11/2014	ADAMS	2014000065122			15-66W-6	SEC 6, SUB: HOME ADDITION TO BRIGHTON BLK 2 LOT 45 LOT 46 AKA 91 N 8TH AVE, BRIGHTON, CO 80601
60 3107.000	SUSANNE HANSSARD	Extraction Oil and Gas, LLC	Extraction Oil and Gas, LLC	8/11/2014	ADAMS	2014000079666			15-66W-6	SEC 6, SUB: MALCOM'S SECOND ADDITION BLK 5 LOT 1 AKA 190 N 4TH AVE, BRIGHTON, CO 80601
60 3109.000	ELIAS AND TULIES HUERTA	Extraction Oil and Gas, LLC	Extraction Oil and Gas, LLC	8/11/2014	ADAMS	2014000065114			15-66W-6	SEC 6, SUB: MALCOM'S SECOND ADDITION BLK 9 LOT 3 AKA 172 N 6TH AVE, BRIGHTON, CO 80601
60 3038.000	VILLANO BROTHERS FARM	Extraction Oil and Gas, LLC	Extraction Oil and Gas, LLC	8/12/2014	ADAMS	2014000066261			15-66W-6	SEC 6, SUB: HOME ADDITION TO BRIGHTON BLK 1 LOT 3 LOT 4 AKA 174 N 7TH AVE BRIGHTON CO 80601

EXHIBIT A-1

Attached to and made a part of that certain Assignment, Bill of Sale And Conveyance by and between Extraction Oil & Gas, LLC and Grizzly Petroleum Company, LLC, dated June 28, 2016 and made effective at 7:00 a.m. January 1, 2016

60 3085.000	ROBERT E BRIGGS JR AND JONI E BRIGGS	Extraction Oil and Gas, LLC	Extraction Oil and Gas, LLC	8/12/2014	ADAMS	2014000065099			15-66W-6	SEC 6, SUB: BRIGHTON NORTH VILLAGE PLUD SECOND FILING BLK 4 LOT 5 AKA 440 N 9TH PL BRIGHTON CO 80601
60 3239.000	MARY A AND JOSEPH J MARTINEZ	Extraction Oil and Gas, LLC	Extraction Oil and Gas, LLC	8/12/2014	ADAMS	2014000068545			15-66W-6	SEC 6, SUB: HINDS RESUB OF BLKS 3 AND 4 MALCOMS ADD BLK 4 DESC. LOT 1 BLK 4 AND S2 VAC ST AKA 171 N 4TH AVE, BRIGHTON, CO 80601
60 3108.000	JOSEFINA HINOTOS	Extraction Oil and Gas, LLC	Extraction Oil and Gas, LLC	8/13/2014	ADAMS	2014000079668			15-66W-6	SEC 6, SUB: CENTRAL ADDITION TO BRIGHTON BLK 13 LOT 5 LOT 6 AKA 276 N 9TH AVE, BRIGHTON, CO 80601
60 3167.000	DONALD J MECHALKE	Extraction Oil and Gas, LLC	Extraction Oil and Gas, LLC	8/13/2014	ADAMS	2014000072180			15-66W-6	SEC 6, SUB: SHERLEYS ADD BLK 2 DESC. LOT 10 AND E2 LOT 11 AKA 141 LONGS PEAK ST, BRIGHTON, CO 80601
60 3496.000	LAWRENCE L MARTINEZ	Extraction Oil and Gas, LLC	Extraction Oil and Gas, LLC	8/13/2014	ADAMS	2014000065100			15-66W-6	SEC 6, SUB: MALCOMS SECOND ADDITION, BLK: 9, LOT 9 AKA 190 N 6TH AVE, BRIGHTON, CO
60 2150.000	DENNIS ARROYOS	Extraction Oil and Gas, LLC	Extraction Oil and Gas, LLC	8/14/2014	ADAMS	2014000067598			15-66W-6	SEC 6, SUB: MILLERS SUBURB BLK 2 LOT 12 LOT 13 AKA 520 N 6TH AVE BRIGHTON, CO 80601
60 2159.000	MANUEL RUIZ AND MARY RUIZ	Extraction Oil and Gas, LLC	Extraction Oil and Gas, LLC	8/14/2014	ADAMS	2014000067627			15-66W-6	SEC 6, SUB: CENTRAL ADDITION TO BRIGHTON BLK 10 LOT 16 AKA 232 N 6TH AVE BRIGHTON, CO 80601
60 2160.000	KESTIN K BRADEN	Extraction Oil and Gas, LLC	Extraction Oil and Gas, LLC	8/14/2014	ADAMS	2014000067628			15-66W-6	SEC 6, SUB: CENTRAL ADDITION TO BRIGHTON BLK 12 LOT 15 LOT 16 AKA 244 N 8TH AVE BRIGHTON, CO 80601
60 2161.000	LINDA M DELAY	Extraction Oil and Gas, LLC	Extraction Oil and Gas, LLC	8/14/2014	ADAMS	2014000067630			15-66W-6	SEC 6, SUB: REINHARDT TRACT DESC. THAT PT S2 SEC 6/1/66 AS FOL BEG AT A PT 75 FT E OF INTERSEC OF E LN OF 7TH AVE WITH N LN OF BRIDGE ST CITY OF BRIGHTON TH E 50 FT TH N 130 FT TH W 50 FT TH S 130 FT TO BEG
60 2163.000	THE JUDITH L GR07 TRUST	Extraction Oil and Gas, LLC	Extraction Oil and Gas, LLC	8/14/2014	ADAMS	2014000067631			15-66W-6	SEC 6, SUB: MILLERS SUBURB REFLING OF BLK ONE BLK:1 LOT 26 LOT 27 AKA 533 N 6TH AVE BRIGHTON, CO 80601
60 3031.000	ELMER E OESTMAN JR ET AL	Extraction Oil and Gas, LLC	Extraction Oil and Gas, LLC	8/14/2014	ADAMS	2014000065103			15-66W-6	SEC 6, SUB: MALCOMS ADD BLK 2 DESC. S2 OF LOTS 10 AND 11 AKA 83 N 4TH AVE BRIGHTON CO 80601
60 3183.000	GENE GALLEGOS	Extraction Oil and Gas, LLC	Extraction Oil and Gas, LLC	8/14/2014	ADAMS	2014000069076			15-66W-6	SEC 6, SUB: MILLERS SUBURB REFLING OF BLK ONE BLK: 2 LOTS: 3 & 4 AKA 560 N 6TH AVE, BRIGHTON, CO 80601
60 2168.000	DANIEL J TRUJILLO AND HENRIETTA M TRUJILLO	Extraction Oil and Gas, LLC	Extraction Oil and Gas, LLC	8/15/2014	ADAMS	2014000067643			15-66W-6	SEC 6, SUB: CENTRAL ADDITION TO BRIGHTON BLK 13 LOT 13 LOT 14 AKA 234 N 9TH AVE BRIGHTON, CO 80601
60 2169.000	PETER R TRUJILLO AND AURORA TRUJILLO	Extraction Oil and Gas, LLC	Extraction Oil and Gas, LLC	8/15/2014	ADAMS	2014000067716			15-66W-6	SEC 6, SUB: CENTRAL ADDITION TO BRIGHTON BLK 11 LOT 37 LOT 38 AKA 253 N 8TH AVE BRIGHTON, CO 80601
60 3028.000	THOMAS A CASTANEDA	Extraction Oil and Gas, LLC	Extraction Oil and Gas, LLC	8/15/2014	ADAMS	2015000040686			15-66W-6	SEC 6, SUB: CENTRAL ADDITION O BRIGHTON BLK: 10 LOT: 38 AKA 25555 N 7TH AVE, BRIGHTON, CO 80601
60 3061.000	JUAN E JIMENEZ	Extraction Oil and Gas, LLC	Extraction Oil and Gas, LLC	8/15/2014	ADAMS	2014000065104			15-66W-6	SEC 6, SUB: CENTRAL ADDITION TO BRIGHTON BLK 1 LOT 24 LOT 25 DESC. AND S 22 FT OF LOT 26 AKA 1093 LONGS PEAK ST BRIGHTON CO 80601

EXHIBIT A-1

Attached to and made a part of that certain Assignment, Bill of Sale And Conveyance by and between Extraction Oil & Gas, LLC and Grizzly Petroleum Company, LLC, dated June 28, 2016 and made effective at 7:00 a.m. January 1, 2016

60.2.57.000	RUSSELL CAMPBELL AND ESTER EUNICE CAMPBELL	Extraction Oil and Gas, LLC	Extraction Oil and Gas, LLC	8/16/2014	ADAMS	2014000067621			1S-66W-6	SEC 6, SUB: CARROLL GREENS P U D LOT 6 AKA 541 N 8TH CT BRIGHTON, CO 80601
60.2.58.000	ALDEN L HANSEN	Extraction Oil and Gas, LLC	Extraction Oil and Gas, LLC	8/16/2014	ADAMS	2014000067622			1S-66W-6	SEC 6, SUB: CENTRAL ADDITION TO BRIGHTON BLK 12 LOT 43 LOT 44 AKA 283 N 9TH AVE BRIGHTON, CO 80601
60.2.64.000	DORENE LEOYA KRAMER	Extraction Oil and Gas, LLC	Extraction Oil and Gas, LLC	8/16/2014	ADAMS	2014000067635			1S-66W-6	SEC 6, SUB: CENTRAL ADDITION TO BRIGHTON BLK 6 LOT 45 LOT 46 AKA 387 N 6TH AVE BRIGHTON, CO 80601
60.3678.000	GRACE M WHITMER ET AL	Extraction Oil and Gas, LLC	Extraction Oil and Gas, LLC	8/16/2014	ADAMS	2014000081560			1S-66W-6	SEC 6, SUB: BRIGHTON NORTH VILLAGE PUD SECOND FILING BLK 2 LOT 4 AKA 454 N 8TH AVE BRIGHTON, CO 80601
60.2.61.000	LAWRENCE L K CARROLL JR AND BRENDA JUNE CARROLL	Extraction Oil and Gas, LLC	Extraction Oil and Gas, LLC	8/17/2014	ADAMS	2014000067629			1S-66W-6	SEC 6 SUB: MALCOMS SECOND ADDITION BLK 5 LOT 8 AKA 132 N 4TH AVE BRIGHTON, CO 80601
60.2.65.000	ANTHONY E PAIZ AND CAROLYN PAIZ	Extraction Oil and Gas, LLC	Extraction Oil and Gas, LLC	8/17/2014	ADAMS	2014000067638			1S-66W-6	SEC 6, SUB: LYONS ADD BRIGHTON BLK 1 DESE: LOT 18 EXC N 15/66 FT THEREOF AND ALL OF LOTS 19 AND 20 AKA 126 N 8TH AVE BRIGHTON, CO 80601
60.2.65.000	ANTHONY ELUIDO PAIZ AND CAROLYN PAIZ	Extraction Oil and Gas, LLC	Extraction Oil and Gas, LLC	8/17/2014	ADAMS	2014000067641			1S-66W-6	SEC 6, SUB: LYONS ADD BRIGHTON BLK 2 DESE: LOTS 1 2 AND N 15 FT OF LOT 3 AKA 92 N 8TH AVE BRIGHTON, CO 80601
60.3.50.000	BRUCE STEWART	Extraction Oil and Gas, LLC	Extraction Oil and Gas, LLC	8/17/2014	ADAMS	2014000080243			1S-66W-6	SEC 6, SUB: CENTRAL ADDITION TO BRIGHTON BLK 10 LOT 17 LOT 18 AKA 226 N 6TH AVE, BRIGHTON CO 80601
60.2.70.000	BLACKBURN/PEARSON FAMILY TRUST	Extraction Oil and Gas, LLC	Extraction Oil and Gas, LLC	8/18/2014	ADAMS	2014000067722			1S-66W-6	SEC 6, SUB: MALCOMS ADD BLK 2 DESE: E 10 FT LOT 8 AND ALL LOT 9 AKA 335 STRONG ST BRIGHTON, CO 80601
60.3.128.000	ANTHONY J TELL	Extraction Oil and Gas, LLC	Extraction Oil and Gas, LLC	8/18/2014	ADAMS	2014000068516			1S-66W-6	SEC 6, SUB: MALCOMS SECOND ADDITION BLK 9 LOT: 10 AKA 114 N 6TH AVE, BRIGHTON, CO 80601
60.3.181.000	THE GAIL L SMITH LIVING TRUST	Extraction Oil and Gas, LLC	Extraction Oil and Gas, LLC	8/18/2014	ADAMS	2014000068748			1S-66W-6	SEC 6, SUB: CENTRAL ADDITION TO BRIGHTON BLK: 14 LOTS: 19 & 20 AKA 206 N 10TH AVE BRIGHTON, CO 80601
60.3472.000	ELVA M MARTINEZ	Extraction Oil and Gas, LLC	Extraction Oil and Gas, LLC	8/18/2014	ADAMS	2014000081869			1S-66W-6	SEC 6, SUB: CENTRAL ADDITION TO BRIGHTON BLK: 5, LOT 33 & 34 AKA 341 N 7TH AVE, BRIGHTON, CO 80601
60.3905.000	LAMPERT HOLDINGS LLC	Extraction Oil and Gas, LLC	Extraction Oil and Gas, LLC	8/18/2014	ADAMS	2015000014980			1S-66W-6	SEC 6, SUB: NORTH BRIGHTON BLK: 2 LOT: 4, ADAMS COUNTY, CO
60.3214.000	IONATHAN AND SAMANTHA KOKES	Extraction Oil and Gas, LLC	Extraction Oil and Gas, LLC	8/19/2014	ADAMS	2014000068641			1S-66W-6	SEC 6, SUB: BRIGHTON NORTH VILLAGE PUD SECOND FILING BLK: 1 LOT: 15 AKA 457 N 8TH AVE, BRIGHTON, CO. 80601
60.3462.000	BRUCE E & LINDA I MICHALAK LIVING TRUST	Extraction Oil and Gas, LLC	Extraction Oil and Gas, LLC	8/19/2014	ADAMS	201400008187			1S-66W-6	SEC 6, SUB: KIDDER'S AND SCHOONMAKERS ADD, BLK 1, LOT 4 AKA 5 N 10TH AVE, BRIGHTON, CO
60.2.189.000	FRANCES JOSEPHINE PADILLA	Extraction Oil and Gas, LLC	Extraction Oil and Gas, LLC	8/20/2014	ADAMS	2014000067935			1S-66W-6	SEC 6, SUB: CENTRAL ADDITION TO BRIGHTON BLK 10 DESE: LOTS 11 AND 12 AKA 252 N 6TH AVE BRIGHTON, CO 80601

EXHIBIT A-1

Attached to and made a part of that certain Assignment, Bill of Sale And Conveyance by and between Extraction Oil & Gas, LLC and Grizzly Petroleum Company, LLC, dated June 28, 2016 and made effective at 7:00 a.m. January 1, 2016

60.3057.000	JOSEPH E ELLIS	Extraction Oil and Gas, LLC	Extraction Oil and Gas, LLC	8/22/2014	ADAMS	2015000040680			15-66W-5	SEC 6, SUB: PAIZ SUBDIVISION LOT:2 AKA 400 N 5TH AVE, BRIGHTON CO 80601
60.3.78.000	ENRIQUE GUTIERREZ LOYA, ET AL	Extraction Oil and Gas, LLC	Extraction Oil and Gas, LLC	8/22/2014	ADAMS	2014000068636			15-66W-5	SEC 6, SUB: LYONS ADD BRIGHTON BLK 1 LOTS: 37 & 38 155 N 9TH AVE, BRIGHTON, CO, 80601
60.3012.000	FAIR EYE LLC	Extraction Oil and Gas, LLC	Extraction Oil and Gas, LLC	8/22/2014	ADAMS	2015000040679			15-66W-5	SEC 6, SUB: KIDDERS AND SCHOONMAKERS ADD BLK 2 DESC: LOTS 13 TO 15 COUNTY OF ADAMS, STATE OF COLORADO, AKA 1001 BRIDGE ST, BRIGHTON, CO 80601
60.3065.000	JESUS JOSE PEREZ SR	Extraction Oil and Gas, LLC	Extraction Oil and Gas, LLC	8/22/2014	ADAMS	2015000040678			15-66W-5	SEC 6, SUB: KIDDERS AND SCHOONMAKERS ADD BLK 3, LOT:9 LOT:10 AKA 119 N 11TH AVE BRIGHTON CO 80601
60.3201.000	JESUS AND PATRICIA GARCIA	Extraction Oil and Gas, LLC	Extraction Oil and Gas, LLC	8/22/2014	ADAMS	2014000068754			15-66W-5	SEC 6, SUB: DAVIS AND RIGGS ADD BLK 1 DESC: ALL OF LOT 6 AKA VACANT LAND, BRIGHTON, CO 80601
60.3202.000	JESUS AND PATRICIA GARCIA	Extraction Oil and Gas, LLC	Extraction Oil and Gas, LLC	8/22/2014	ADAMS	2014000068751			15-66W-5	SEC 6, SUB: DAVIS AND RIGGS ADD BLK 1 LOT: 7 290 N MAIN ST, BRIGHTON, CO 80601
60.3280.000	SHARON K TIMMERMAN	Extraction Oil and Gas, LLC	Extraction Oil and Gas, LLC	8/22/2014	ADAMS	2014000068835			15-66W-6	SEC 6, SUB: NORTH POND P U D BLK 1 LOT: 3 AKA 1083 NORTH POND DR, BRIGHTON, CO 80601
60.3497.000	LENORE A WESTERMANN	Extraction Oil and Gas, LLC	Extraction Oil and Gas, LLC	8/22/2014	ADAMS	2014000081861			15-66W-6	SEC 6: MALCOMS 2ND ADDITION RESUBD BLKS 6 AND 10, BLK 2, LOT 11 & 12 AKA 445 STRONG ST, BRIGHTON, CO
60.3679.000	LENORE A WESTERMANN	Extraction Oil and Gas, LLC	Extraction Oil and Gas, LLC	8/22/2014	ADAMS	2014000081861			15-66W-6	SEC 6, SUB: MALCOMS 2ND ADDITION RESUBD BLKS 5 AND BLK 2 LOT 11 LOT: 12 AKA 445 STRONG ST BRIGHTON, CO 80601
60.3154.000	COLOROSO FAMILY PARTNERSHIP LTD	Extraction Oil and Gas, LLC	Extraction Oil and Gas, LLC	8/23/2014	ADAMS	2014000068604			15-66W-6	SEC 6, SUB: KIDDERS AND SCHOONMAKERS ADD BLK 3 LOT 17 AKA 146 N 10TH AVE, BRIGHTON, CO 80601
60.3173.001	DONNA M CRISUP	Extraction Oil and Gas, LLC	Extraction Oil and Gas, LLC	8/23/2014	ADAMS	2014000068820			15-66W-6	SEC 6, SUB: CENTRAL ADDITION TO BRIGHTON BLK: 6 LOT 45 AND LOT 46 AKA 387 N 6TH AVE, BRIGHTON, CO 80601
60.3516.000	ROBERT & WEIMONG EUBANK	Extraction Oil and Gas, LLC	Extraction Oil and Gas, LLC	8/23/2014	ADAMS	2014000068161			15-66W-6	SEC 6, SUB: CENTRAL ADDITION TO BRIGHTON BLK 11, LOT: 27 & 28 AKA 211 N 8TH AVE, BRIGHTON, CO
60.3906.000	RUDOLPH F RAMIREZ ET UX	Extraction Oil and Gas, LLC	Extraction Oil and Gas, LLC	8/23/2014	ADAMS	20150000: 4987			15-66W-6	SEC 6, SUB: CENTRAL ADDITION TO BRIGHTON BLK 4 DESC: LOTS 40 41 AND 42, ADAMS COUNTY, CO
60.3182.000	THE GAIL L SMITH LIVING TRUST	Extraction Oil and Gas, LLC	Extraction Oil and Gas, LLC	8/24/2014	ADAMS	2014000068893			15-66W-6	SEC 6, SUB: CENTRAL ADDITION TO BRIGHTON BLK 5 LOTS: 35 & 36 AKA 347 N 7TH AVE, BRIGHTON, CO 80601
60.3216.000	JOSEPH JAMES MARTINEZ	Extraction Oil and Gas, LLC	Extraction Oil and Gas, LLC	8/24/2014	ADAMS	2014000068544			15-66W-6	SEC 6, SUB: HINDS RESUB OF BLK 3 AND 4 MALCOMS ADD BLK 4 DESC: LOT 3, TOG WITH VAC ALLEY AKA 155 N 4TH AVE, BRIGHTON, CO 80601
60.3284.000	SOCORRO M ZAPIEN, ET AL	Extraction Oil and Gas, LLC	Extraction Oil and Gas, LLC	8/24/2014	ADAMS	2014000068683			15-66W-6	SEC 6, SUB: MILLERS SUBBURB BLK 3 LOTS: 9 & 10 AKA 432 N 6TH AVE, BRIGHTON, CO 80601
60.3159.000	CRYSTAL LEE DAVIS	Extraction Oil and Gas, LLC	Extraction Oil and Gas, LLC	8/25/2014	ADAMS	2014000068515			15-66W-6	SEC 6, SUB: KIDDERS AND SCHOONMAKERS ADD BLK 2 LOT: 7 AKA 59 N 11TH AVE, BRIGHTON, CO 80601

EXHIBIT A-1

Attached to and made a part of that certain Assignment, Bill of Sale And Conveyance by and between Extraction Oil & Gas, LLC and Grizzly Petroleum Company, L.L.C, dated June 28, 2016 and made effective at 7:00 a.m. January 1, 2016

60 3234.000	MARIA AND ABEL T RODRIGUEZ	Extraction Oil and Gas, LLC	Extraction Oil and Gas, LLC	8/25/2014	ADAMS	2014000071827			15-66W-6	SEC 6, SUB: MILLERS SUDURB BLK: 2 LOT: 5 & LOT: 7 AKA 550 N 6TH AVE, BRIGHTON, CO 80601
60 3262.000	PHYLLIS A RUTHERFORD	Extraction Oil and Gas, LLC	Extraction Oil and Gas, LLC	8/25/2014	ADAMS	2014000068621			15-66W-6	SEC 6, SUB: CENTRAL ADDITION TO BRIGHTON BLK: 9 DESC: LOTS 11 & 12 AKA 250 N 5TH AVE, BRIGHTON, CO 80601
60 3166.000	DONALD L AND SANDRA K CLER	Extraction Oil and Gas, LLC	Extraction Oil and Gas, LLC	8/26/2014	ADAMS	2014000068816			15-66W-6	SEC 6, SUB: MALCOM'S 2ND ADDITION RESUBD BLKS 6 AND 10 BLK: 4 DESC: 569 FT LOTS 1 TO 4 INC AKA 607 BRIDGE ST, BRIGHTON, CO 80601
60 3184.000	GEORGE, JR, AND JENNY LUCERO STONE	Extraction Oil and Gas, LLC	Extraction Oil and Gas, LLC	8/26/2014	ADAMS	2014000068764			15-66W-6	SEC 6, SUB: BRIGHTON NORTH VILLAGE PUD SECOND FILING BLK: 3 LOT: 5 AKA 442 N 9TH AVE, BRIGHTON, CO 80601
60 3231.000	LESLIE A KRAFT	Extraction Oil and Gas, LLC	Extraction Oil and Gas, LLC	8/26/2014	ADAMS	2014000068759			15-66W-6	SEC 6, SUB: KIDDERS AND SCHOONMAKERS ADD BLK: 3 LOT: 2 AKA 185 N 11TH AVE, BRIGHTON, CO 80601
60 3235.000	MARIE CLER	Extraction Oil and Gas, LLC	Extraction Oil and Gas, LLC	8/26/2014	ADAMS	2014000068814			15-66W-6	SEC 6, SUB: MALCOM'S 2ND ADDITION RESUBD BLKS: 6 AND 10 BLK: 4 LOTS: 1 & 4 DESC: EXC 5 69 FT SD LOTS AKA 50 N 6TH AVE, BRIGHTON, CO 80601
60 3244.000	MODESTO C AND LYDIA V VILALOBOS	Extraction Oil and Gas, LLC	Extraction Oil and Gas, LLC	8/26/2014	ADAMS	2014000068815			15-66W-6	SEC 6, SUB: SHERLEYS ADD BLK: 2 LOTS 14 & 15 AKA 129 LONGS PEAK ST, BRIGHTON, CO 80601
60 3258.000	PATRICK AND VIRGINIA A GALLEGOS	Extraction Oil and Gas, LLC	Extraction Oil and Gas, LLC	8/26/2014	ADAMS	2014000068817			15-66W-6	SEC 6, SUB: BRIGHTON NORTH VILLAGE PUD SECOND FILING BLK: 1 LOT: 6 AKA 400 N 7TH AVE, BRIGHTON, CO 80601
60 3180.000	ERNESTO M AND MONICA R RAVIREZ	Extraction Oil and Gas, LLC	Extraction Oil and Gas, LLC	8/27/2014	ADAMS	2014000068634			15-66W-6	SEC 6, SUB: CENTRAL ADDITION TO BRIGHTON BLK: 14 LOTS: 1 & 2 AKA 292 N 10TH AVE, BRIGHTON, CO 80601
60 3217.000	JUAN AND MARIA C GOMEZ	Extraction Oil and Gas, LLC	Extraction Oil and Gas, LLC	8/27/2014	ADAMS	2014000068637			15-66W-6	SEC 6, SUB: CENTRAL ADDITION TO BRIGHTON BLK: 6 LOTS: 30 & 31 AKA 327 N 6TH AVE, BRIGHTON, CO 80601
60 3276.000	SARAH B JOHNSON	Extraction Oil and Gas, LLC	Extraction Oil and Gas, LLC	8/27/2014	ADAMS	2014000068624			15-66W-6	SEC 6, SUB: CENTRAL ADDITION TO BRIGHTON BLK: 8 DESC: 5 5 FT LOT 21 ALL OF LOT 22 AND N 10 FT LOT 23 AKA 208 N 4TH AVE, BRIGHTON, CO 80601
60 3278.000	SHANNON R GREEN	Extraction Oil and Gas, LLC	Extraction Oil and Gas, LLC	8/27/2014	ADAMS	2014000068642			15-66W-6	SEC 6, SUB: MALCOM'S SECOND ADDITION BLK: 5 LOT: 5 AKA 154 N 4TH AVE, BRIGHTON, CO 80601
60 3802.000	LARRY D BLAKELY ET UX	Extraction Oil and Gas, LLC	Extraction Oil and Gas, LLC	8/26/2014	ADAMS	2015000001118			15-66W-6	SEC 6, SUB: BRIGHTON NORTH VILLAGE PUD SECOND FILING BLK: 1 LOT: 19 AKA 790 MIDLAND ST BRIGHTON, CO 80601
60 3165.000	DENNIS MCCLESKEY	Extraction Oil and Gas, LLC	Extraction Oil and Gas, LLC	8/28/2014	ADAMS	2014000068608			15-66W-6	SEC 6, SUB: KIDDERS AND SCHOONMAKERS ADD BLK: 2 LOT: 2 AKA 91 N 11TH AVE, BRIGHTON, CO 80601
60 3219.000	KATHRYN ANN RENNUJIST	Extraction Oil and Gas, LLC	Extraction Oil and Gas, LLC	8/28/2014	ADAMS	2014000068622			15-66W-6	SEC 6, SUB: HOME ADDITION TO BRIGHTON BLK: 2 LOTS: 34 & 35 AKA 45 N 8TH AVE, BRIGHTON, CO 80601

EXHIBIT A-1

Attached to and made a part of that certain Assignment, Bill of Sale And Conveyance by and between Extraction Oil & Gas, LLC and Crizly Petroleum Company, LLC, dated June 28, 2016 and made effective at 7:00 a.m. January 1, 2016

60.3457.000	AMY LOYA	Extraction Oil and Gas, LLC	Extraction Oil and Gas, LLC	8/28/2014	ADAMS	2014000068133			15-66W-6	SEC 6, SUB: GARCIA CONDOMINIUMS UNIT 915 AKA 315 LONGS PEAK ST, BRIGHTON, CO
60.3482.000	JAMES F AND KATHLEEN L GRANT	Extraction Oil and Gas, LLC	Extraction Oil and Gas, LLC	8/28/2014	ADAMS	2014000068265			15-66W-6	SEC 6, SUB: CENTRAL ADDITION TO BRIGHTON, BLK 6, LOT 43 & 44 AKA 383 N 6TH AVE BRIGHTON, CO
60.3520.000	SANTIAGO & ROSALBA RAMIREZ	Extraction Oil and Gas, LLC	Extraction Oil and Gas, LLC	8/28/2014	ADAMS	2014000068318			15-66W-6	SEC 6, SUB: BRIGHTON NORTH VILLAGE PUD SECOND FILING, BLK: 1, LOT: 2 AKA 475 N 7TH AVE, BRIGHTON, CO
60.3713.000	JOHN D AND GRETCHEN L MCINTOSH	Extraction Oil and Gas, LLC	Extraction Oil and Gas, LLC	8/29/2014	ADAMS	2014000068610			15-66W-6	SEC 6, SUB: BRIGHTON NORTH VILLAGE PUD SECOND FILING BLK: 5, LOT: 7 AKA 392 DENVER PL, BRIGHTON, CO 80601
60.3215.000	JOSE G PEREZ PRIZCO, ET AL	Extraction Oil and Gas, LLC	Extraction Oil and Gas, LLC	8/29/2014	ADAMS	2014000068605			15-66W-6	SEC 6, SUB: MALCOMS SECOND ADDITION BLK: 8 LOT: 18 AKA 115 N 16TH AVE, BRIGHTON, CO 80601
60.3236.000	MARION LYNN MOORE BURKEY, ET UX	Extraction Oil and Gas, LLC	Extraction Oil and Gas, LLC	8/29/2014	ADAMS	2014000068609			15-66W-6	SEC 6, SUB: MALCOMS 2ND ADDITION RESUBD BLKS 6 AND 10 BLK: 1, LOTS: 13 & 14 AKA 448 STRONG ST, BRIGHTON, CO
60.3293.000	THE BUSTAMANTE FAMILY TRUST S/O7	Extraction Oil and Gas, LLC	Extraction Oil and Gas, LLC	8/29/2014	ADAMS	2014000068524			15-66W-6	SEC 6, SUB: DAVIS AND RIGGS ADD BLK: 2 DESC: WLY 70 FT OF N2 LOTS 6 AND WLY 70 FT OF LOT 7 AKA 380 N MAIN ST, BRIGHTON, CO 80601
60.3133.000	ARTHUR A AND MARY A MARTINEZ	Extraction Oil and Gas, LLC	Extraction Oil and Gas, LLC	8/30/2014	ADAMS	2014000068523			15-66W-6	SEC 6, SUB: CENTRAL ADDITION TO BRIGHTON BLK: 14 LOT: 35 AKA 239 N 11TH AVE, BRIGHTON, CO 80601
60.3475.000	FRANK P AND DEBRA L LONG	Extraction Oil and Gas, LLC	Extraction Oil and Gas, LLC	9/2/2014	ADAMS	2014000068135			15-66W-6	SEC 6, SUB: CARROLL GREENS PUD, LOT 7 AKA 551 N 8TH CT, BRIGHTON, CO
60.3503.000	LOYD HODGE AND SONS INC	Extraction Oil and Gas, LLC	Extraction Oil and Gas, LLC	9/2/2014	ADAMS	2014000068105			15-66W-6	SEC 6, SUB: MALCOMS 2ND ADDITION RESUBD BLK 6 AND 10, BLK: 1, LOT: 11 & 12 AKA 21 N 5TH AVE, BRIGHTON, CO 80601
60.3504.000	LOYD HODGE AND SONS INC	Extraction Oil and Gas, LLC	Extraction Oil and Gas, LLC	9/2/2014	ADAMS	2014000068107			15-66W-6	SEC 6, SUB: MALCOMS 2ND ADDITION RESUBD BLKS 6 AND 10, BLK: 1, LOT 9 & 10 AKA 433 BRIDGE ST, BRIGHTON, CO
60.3505.000	LOYD HODGE AND SONS INC	Extraction Oil and Gas, LLC	Extraction Oil and Gas, LLC	9/2/2014	ADAMS	2014000068110			15-66W-6	SEC 6, SUB: MALCOMS 2ND ADDITION RESUBD BLKS 6 AND 10, BLK: 4, LOTS 15 & 16 AKA 636 STRONG ST, BRIGHTON, CO
60.3515.000	RAMON FRANCISCO CORONADO FLORES	Extraction Oil and Gas, LLC	Extraction Oil and Gas, LLC	9/4/2014	ADAMS	2014000064134			15-66W-6	SEC 6, SUB: CENTRAL ADDITION TO BRIGHTON BLK: 3, DESC: LOTS 7 & 8 AKA 372 N 8TH AVE, BRIGHTON, CO
60.3228.000	LAMBERT INVESTMENTS 1 LLC 50%	Extraction Oil and Gas, LLC	Extraction Oil and Gas, LLC	9/8/2014	ADAMS	2014000068245			15-66W-6	SEC 6, SUB: NORTH BRIGHTON BLK: 4 DESC: LOTS 12 AND 13 EXC 1 FT OFF N SIDE OF LOT 12 AKA 8 N MAIN ST, BRIGHTON, CO 80601
60.3229.000	LAMBERT INVESTMENT 1 LLC 50%	Extraction Oil and Gas, LLC	Extraction Oil and Gas, LLC	9/8/2014	ADAMS	2014000068253			15-66W-6	SEC 6, SUB: BRIGHTON BLK: 4 DESC: LOT: 7 AND N FT LOT: 8 AKA 24 N MAIN ST, BRIGHTON, CO 80601
60.3227.000	KLAA INVESTMENTS LLC	Extraction Oil and Gas, LLC	Extraction Oil and Gas, LLC	9/10/2014	ADAMS	2014000065002			15-66W-6	SEC 6, SUB: BRIGHTON NORTH VILLAGE PUD SECOND FILING BLK: 1 LOT: 23 427 N 8TH AVE, BRIGHTON, CO 80601
60.3163.000	DAVID A AND CAROLE J SHEENUM	Extraction Oil and Gas, LLC	Extraction Oil and Gas, LLC	9/13/2014	ADAMS	2014000038972			15-66W-6	SEC 6, SUB: WALNUT SUBD LOT: 1 AKA 304 N 4TH AVE, BRIGHTON, CO 80601

EXHIBIT A-1

Attached to and made a part of that certain Assignment, Bill of Sale And Conveyance by and between Extraction Oil & Gas, LLC and Grizzly Petroleum Company, LLC, dated June 28, 2016 and made effective at 7:00 a.m. January 1, 2016

60 3298.000	VALERIE M TORRES	Extraction Oil and Gas, LLC	Extraction Oil and Gas, LLC	9/16/2014	ADAMS	2014000068972			1S-66W-6	SEC 6, SUB: MALCOM'S 2ND ADDITION RESUBD BLKS 5 AND 10 BLK: 4 LOTS: 13 & 14 AKA 646 STRONG ST, BRIGHTON, CO 80601
60 3318.000	ALEX VIGIL	Extraction Oil and Gas, LLC	Extraction Oil and Gas, LLC	9/17/2014	ADAMS	2014000068916			1S-66W-6	SEC 6, SUB: MALCOM'S SECOND ADDITION BLK: 9 LOT: 19 AKA 155 N 7TH AVE BRIGHTON, CO 80601
60 3369.000	RONALD J HART	Extraction Oil and Gas, LLC	Extraction Oil and Gas, LLC	9/18/2014	ADAMS	2014000068914			1S-66W-6	SEC 6, SUB: CENTRAL ADDITION TO BRIGHTON BLK: 5 LOTS: 12 & 13 AKA 388 N 6TH AVE, BRIGHTON, CO 80601
60 3332.000	THE LLOYD C PAIZ TRUST	Extraction Oil and Gas, LLC	Extraction Oil and Gas, LLC	9/19/2014	ADAMS	2014000068913			1S-66W-6	SEC 6, SUB: PAIZ SUBDIVISION LOT: 1 AKA 404 N 5TH AVE, BRIGHTON, MCO 80601
60 3374.000	S AND K KIM INC	Extraction Oil and Gas, LLC	Extraction Oil and Gas, LLC	10/1/2014	ADAMS	2014000072207			1S-66W-6	SEC 6, SUB: MALCOM'S ADD BLK: 2 DESC: N2 LOTS 10 AND 11 AKA 390 WALNUT ST, BRIGHTON, CO 80601
60 3334.000	DANIEL K POLLARD	Extraction Oil and Gas, LLC	Extraction Oil and Gas, LLC	10/20/2014	ADAMS	2014000081532			1S-66W-6	SEC 6, SUB: MALCOM'S SECOND ADDITION BLK: 9, LOT: 15 AKA 133 N 7TH AVE, BRIGHTON, CO
60 3338.000	DANIEL K POLLARD, ET AL	Extraction Oil and Gas, LLC	Extraction Oil and Gas, LLC	10/20/2014	ADAMS	2014000081537			1S-66W-6	SEC 6, SUB: MILLER'S SUBJURE BLK: 4, LOT: 11-14 AKA 458 N 5TH, BRIGHTON, CO
60 3617.000	DANIEL K & DIANA R POLLARD	Extraction Oil and Gas, LLC	Extraction Oil and Gas, LLC	10/20/2014	ADAMS	2014000081534			1S-66W-6	SEC 6, SUB: CENTRAL ADDITION TO BRIGHTON BLK: 10 LOT: 23 LOT: 24 AKA 204 N 6TH AVE BRIGHTON, CO 80601
60 3420.000	429 BRIDGE STREET LLC	Extraction Oil and Gas, LLC	Extraction Oil and Gas, LLC	10/24/2014	ADAMS	2014000079805			1S-66W-6	SEC 6, SUB: MALCOM'S 2ND ADDITION RESUBD BLKS 5 AND 10 BLK: 1 LOT 7 & 8 AKA 429 BRIDGE ST, BRIGHTON, CO 80601
60 3529.000	AUSTIN E TOLMAN	Extraction Oil and Gas, LLC	Extraction Oil and Gas, LLC	10/24/2014	ADAMS	2014000081534			1S-66W-6	SEC 6, CENTRAL ADDITION TO BRIGHTON, BLK: 9, LOT 17-18 AKA 224 N 5TH AVE, BRIGHTON, CO
60 3548.000	LARRY JOE HAYES	Extraction Oil and Gas, LLC	Extraction Oil and Gas, LLC	10/24/2014	ADAMS	2014000081535			1S-66W-6	SEC 6, CENTRAL ADDITION TO BRIGHTON BLK: 3 LOT: 17 & 18 AKA 328 N 8TH AVE, BRIGHTON, CO
60 3450.000	SPRING H HEALD	Extraction Oil and Gas, LLC	Extraction Oil and Gas, LLC	10/26/2014	ADAMS	2014000079832			1S-66W-6	SEC 6, SUB: CENTRAL ADDITION TO BRIGHTON BLK: 5, LOT 5 & 6 AKA 370 N 6TH AVE, BRIGHTON, CO 80601
60 3438.000	LEROY B BROWN	Extraction Oil and Gas, LLC	Extraction Oil and Gas, LLC	10/27/2014	ADAMS	2014000079761			1S-66W-6	SEC 6, SUB: HOME ADDITION TO BRIGHTON, BLK 1, LOT 29 & 30 AKA 127 N 8TH AVE, BRIGHTON, CO 80601
60 3439.001	LYNN R AND LINDA J FERGUSON	Extraction Oil and Gas, LLC	Extraction Oil and Gas, LLC	10/28/2014	ADAMS	2014000079801			1S-66W-6	SEC 6, SUB: CENTRAL ADDITION TO BRIGHTON BLK: 1, DESC: N 15 OF LOT 38 ALL OF LOT 39 AND 40 AND 57 OF LOT 41 AKA 365 N 11TH AVE, BRIGHTON, CO 80601
60 3422.000	BENNEDET E TANKO LIVING TRUST	Extraction Oil and Gas, LLC	Extraction Oil and Gas, LLC	10/29/2014	ADAMS	2014000079829			1S-66W-6	SEC 6, SUB: BRIGHTON NORTH PUD SECOND FILING BLK: 5, LOT 5 AKA 912 DENVER PL, BRIGHTON, CO 80601
60 3433.000	GERALD P AND DEBBIE R TRUJILLO	Extraction Oil and Gas, LLC	Extraction Oil and Gas, LLC	10/29/2014	ADAMS	2014000079827			1S-66W-6	SEC 6, SUB: CENTRAL ADDITION TO BRIGHTON BLK: 11 LOT: 33 LOT: 34 AKA 335 N 8TH AVE, BRIGHTON, CO 80601
60 3429.000	DAILY FAMILY LLC	Extraction Oil and Gas, LLC	Extraction Oil and Gas, LLC	10/30/2014	ADAMS	2014000079993			1S-66W-6	SEC 6, SECT: TWIN, RING: 6-1-66 DESC: BEG 1165 FT N AND 43 FT W OF SE COR SW/4SW/4 SEC 6 TH N 270 FT TH W 220 FT TH S 22W E 132/64 FT TH S 280 48W E 122/85 FT W/L TH S 31 FT TH E 148 FT TO POB 1/19A AKA 209 KUNER RD, BRIGHTON, CO 80601

60.3435.000	HANGOUT PRI
60.3430.000	DAVID A AND
60.3454.001	RICHARD L AN
60.3693.001	DARYL D KEITH
60.3576.000	LARRY C & JUD
60.3426.000	ANGIE M AND
60.3591.001	TMP VENTURE
60.3762.000	VICTOR M BEC
60.3563.001	DENNIS M & S
60.3589.001	TERESA R GALL
60.3871.001	JOHN MOLITO
60.3575.000	KEITH L & CAR
60.3565.001	GARY L & VIRG
60.3566.000	GERALD L MOI
60.3574.001	KANDY NACE,
60.3661.000	RICHARD L TOI

EXHIBIT A-1

Attached to and made a part of that certain Assignment, Bill of Sale And Conveyance by and between Extraction Oil & Gas, LLC and Grizzly Petroleum Company, LLC, dated June 28, 2016 and made effective at 7:00 a.m. January 1, 2016

60.3666.000	STEVEN N KOEHEITZ	Extraction Oil and Gas, LLC	Extraction Oil and Gas, LLC	11/14/2014	ADAMS	2014000084740			15-66W-6	SEC 6: SUB: CENTRAL ADDITION TO BRIGHTON, BLK 8, LOT 27 & 28 AKA 209 N 5TH AVE, BRIGHTON, CO
60.3619.000	MARYBELL C TRUJILLO	Extraction Oil and Gas, LLC	Extraction Oil and Gas, LLC	11/15/2014	ADAMS	2014000087102			15-66W-6	SEC 6: SUB: MALCOM'S SECOND ADDITION BLK: 9 LOT: 7 AKA 142 N 6TH AVE BRIGHTON, CO 80601
60.3620.000	STEVEN MARK TRUJILLO	Extraction Oil and Gas, LLC	Extraction Oil and Gas, LLC	11/15/2014	ADAMS	2014000087109			15-66W-6	SEC 6: SUB: KIDDER'S AND SCHOONMAKERS ADD BLK: 2 LOT: 21 AKA 48 N 10TH AVE, BRIGHTON, CO 80601
60.3680.000	MARYBELL TRUJILLO	Extraction Oil and Gas, LLC	Extraction Oil and Gas, LLC	11/15/2014	ADAMS	2014000087097			15-66W-6	SEC 6: SUB: MILLER SUBURB BLK 4 LOT: 35 & LOT: 36 DESC: 429 N 6TH AVE AKA 429 N 6TH AVE BRIGHTON CO 80601
60.3665.000	NICK D RAMIREZ JR	Extraction Oil and Gas, LLC	Extraction Oil and Gas, LLC	11/14/2014	ADAMS	2014000086955			15-66W-6	SEC 6: SUB: CENTRAL ADDITION TO BRIGHTON BLK 12 LOT: 47 & LOT: 48 AKA 890 LONGS PEAK ST BRIGHTON, CO 80601
60.3877.000	MARK HUMBERT ET AL	Extraction Oil and Gas, LLC	Extraction Oil and Gas, LLC	11/14/2014	ADAMS	2014000086953			15-66W-6	SEC 6: SUB: MALCOM'S ADD BLK: 2 LOT: 5 AKA 315 STRONG ST BRIGHTON, CO 80601
60.3776.000	LYNNE A GIRLIN	Extraction Oil and Gas, LLC	Extraction Oil and Gas, LLC	11/18/2014	ADAMS	201500000870			15-66W-6	SEC 6: SUB: MALCOM'S SECOND ADDITION BLK: 5 LOT: 19 AKA 161 N 5TH AVE BRIGHTON, CO 80601
60.3827.000	HILLE FAMILY LTD PARTNERSHIP LLP	Extraction Oil and Gas, LLC	Extraction Oil and Gas, LLC	11/19/2014	ADAMS	2014000086985			15-66W-6	SEC 6: SUB: DAVIS AND RIGGS ADD BLK: 2 DESC: WLY 70 FT OF LOTS 8, 9, & 10 AKA 390 N MAIN ST BRIGHTON CO 80601
60.3687.000	DAVID GALLEGOS	Extraction Oil and Gas, LLC	Extraction Oil and Gas, LLC	11/19/2014	ADAMS	2015000001117			15-66W-6	6: SUB:BRIGHTON NORTH VILLAGE PUD SECOND FILING BLK:1 DESC: 1/2 INT IN PRIVATE DRIVE OUTLOT BETWEEN LOTS 3 AND 4 AKA BRIGHTON, CO 80601
60.3689.000	DAVID GALLEGOS	Extraction Oil and Gas, LLC	Extraction Oil and Gas, LLC	11/19/2014	ADAMS	2015000001131			15-66W-6	SEC 6: SUB: BRIGHTON NORTH VILLAGE PUD SECOND FILING BLK:1 LOT:10 AKA 446 N 7TH AVE BRIGHTON, CO 80601
60.3558.001	ARTHUR L & MARGARET MADER	Extraction Oil and Gas, LLC	Extraction Oil and Gas, LLC	11/21/2014	ADAMS	2014000084648			15-66W-6	SEC 6: SUB: BRIGHTON NORTH- VILLAGE PUD, BLK: 1, LOT: 3 AKA 1052 MIDLAND ST, BRIGHTON, CO
60.3889.000	LIFE CHOICES PREGNANCY CNTR	Extraction Oil and Gas, LLC	Extraction Oil and Gas, LLC	11/20/2014	ADAMS	2014000086951			15-66W-6	SEC 6: SUB:SHERIDAN'S ADD BLK 2 DESC: SLY 1/2 OF WLY 1/2 OF LOT 11 AND SLY 1/2 OF ALL LOTS 12 AND 13 DESC: AS BEG AT SWLY COR LOT 13 TH NWLY 82 FT TH SELY WITH SWLY LN OF SD LOT 62/50 FT TO A PT ON SELY LN OF W2 OF SD LOT 11 TH SWLY 82 FT TO A PT ON SWLY LN SD LOT 11 TH NWLY 62/50 FT TO THE POB. AKA 137 LONGS PEAK ST BRIGHTON, CO 80601
60.3628.000	FIDEL AND ELIZABETH A BALDERAS	Extraction Oil and Gas, LLC	Extraction Oil and Gas, LLC	11/25/2014	ADAMS	2014000087052			15-66W-6	SEC 6: SUB: BRIGHTON BRIGHTON PARK BLK 9 DESC: BE 2 LOT 7 ALL OF LOTS 8 AND 9 EXEC THAT PORT OF SD LOTS LYNG ELY OF A LN // WITH AND 15 FT DIST WLY FROM C L OF SPUR TRACK OF U P AKA 371 N MAIN ST BRIGHTON, CO 80601
60.3783.000	PETER ANTHONY GARCIA	Extraction Oil and Gas, LLC	Extraction Oil and Gas, LLC	11/28/2014	ADAMS	2015000001097			15-66W-6	SEC 6: SUB:LYONS ADD BRIGHTON BLK:1 LOT:24 LOT:25 AKA 101 N 9TH AVE BRIGHTON, CO 80601

EXHIBIT A-1

Attached to and made a part of that certain Assignment, Bill of Sale And Conveyance by and between Extraction Oil & Gas, LLC and Grizzly Petroleum Company, LLC, dated June 28, 2016 and made effective at 7:00 a.m. January 1, 2016

60.3814.000	PETER ANTHONY GARCIA	Extraction Oil and Gas, LLC	Extraction Oil and Gas, LLC	11/28/2014	ADAMS	2015000001099			15-66W-6	SEC 6, SUB: CENTRAL ADDITION TO BRIGHTON DESE: LOT 26 AND PT OF LOT 27 BLK 5 CENTRAL ADDITION TO BRIGHTON LYING S OF A LN DESE. AS FOLS BEG AT THE NE COR OF THE S 15 FT OF LOT 29 OF SD BLK 5 TH S 49/02 FT TO THE POB TH W 150/04 FT TO THE PT OF TERMINIUS ON THE W LN AKA 309 N 7TH AVE BRIGHTON, CO 80601
60.3821.001	ROY A MORALES	Extraction Oil and Gas, LLC	Extraction Oil and Gas, LLC	12/5/2014	ADAMS	2015000000921			15-66W-6	SEC 6, SUB: CENTRAL ADDITION TO BRIGHTON BLK 4 LOT 38 LOT 39 AKA 365 N 8TH AVE, BRIGHTON, CO 80601

EXHIBIT A-2

Attached to and made a part of that certain Assignment, Bill of Sale And Conveyance by and between Extraction Oil & Gas, LLC and Great Western Operating Company, LLC,
Grizzly Petroleum Company, LLC, dated June 28, 2016 and made effective at 7:00 am Mountain Time, January 1, 2016

WELLS

Well Name	API Number	Operator	Surface Location	Spacing Unit Description
Ehler 4-4	05-001-09030	Extraction Oil & Gas LLC	SW/4SE/4 Section 4, Township 1 South, Range 67 West, 6th P.M.	W/2SE/4 Section 4, Township 1 South, Range 67 West, 6th P.M. - Codell SE/4 Section 4, Township 1 South, Range 67 West, 6th P.M. - J Sand
Ehler 2-4	05-001-09021	Extraction Oil & Gas LLC	NE/4SE/4 Section 4, Township 1 South, Range 67 West, 6th P.M.	E/2SE/4 Section 4, Township 1 South, Range 67 West, 6th P.M. - Codell SE/4 Section 4, Township 1 South, Range 67 West, 6th P.M. - J Sand
Seltzer PP 4-7	05-001-09255	Extraction Oil & Gas LLC	SW/4NE/4 Section 4, Township 1 South, Range 67 West, 6th P.M.	S/2NE/4 Section 4, Township 1 South, Range 67 West, 6th P.M. - Codell N/2 Section 4, Township 1 South, Range 67 West, 6th P.M. - J Sand
Seltzer PP 4-2H	05-001-09517	Extraction Oil & Gas LLC	NW/4NE/4 Section 4, Township 1 South, Range 67 West, 6th P.M.	NE/4 Section 4, Township 1 South, Range 67 West, 6th P.M.
Seltzer PP 4-8	05-001-09427	Extraction Oil & Gas LLC	SE/4NE/4 Section 4, Township 1 South, Range 67 West, 6th P.M.	S/2NE/4 Section 4, Township 1 South, Range 67 West, 6th P.M. - Codell N/2 Section 4, Township 1 South, Range 67 West, 6th P.M. - J Sand
Seltzer 1-4	05-001-08851	Extraction Oil & Gas LLC	NE/4NE/4 Section 4, Township 1 South, Range 67 West, 6th P.M.	NE/4 Section 4, Township 1 South, Range 67 West, 6th P.M. - J Sand

EXHIBIT A-3

Attached to and made a part of that certain Assignment, Bill of Sale And Conveyance by and between, Extraction Oil & Gas, LLC and Great Western Operating Company, L.L.C, Grizzly Petroleum Company, LLC, dated June 28, 2016 and made effective at 7:00 am Mountain Time, January 1, 2016

CONTRACTS

This Exhibit Has Been Intentionally Left Blank

EXHIBIT A-4

Attached to and made a part of that certain Assignment, Bill of Sale And Conveyance by and between Extraction Oil & Gas, LLC and Great Western Operating Company, LLC, Grizzly Petroleum Company, LLC, dated June 28, 2016 and made effective at 7:00 am Mountain Time, January 1, 2016

SURFACE RIGHTS

Name	Contract Type	Legal Description
Wayne and Patricia Medlin	Surface Use Agreement	Township 1 South, Range 67 West, 6th P.M., Sec. 11 & 12 M&B description
Robert L. Seltzer Family Trust	Surface Use Agreement	Township 1 South, Range 67 West, 6th P.M., Sec. 4; Portion of NE/4