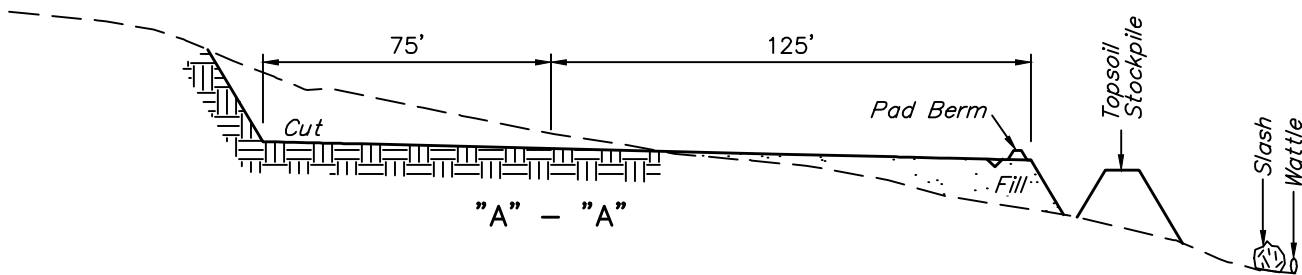
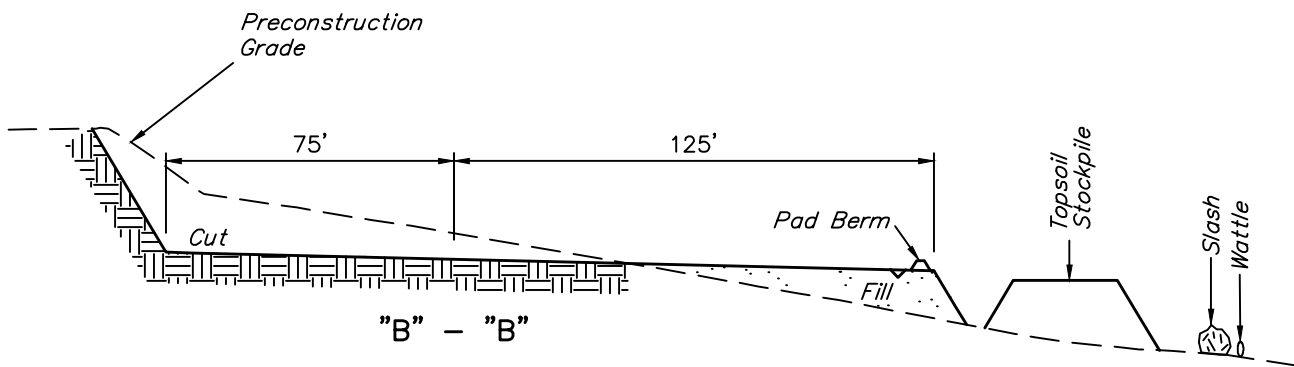
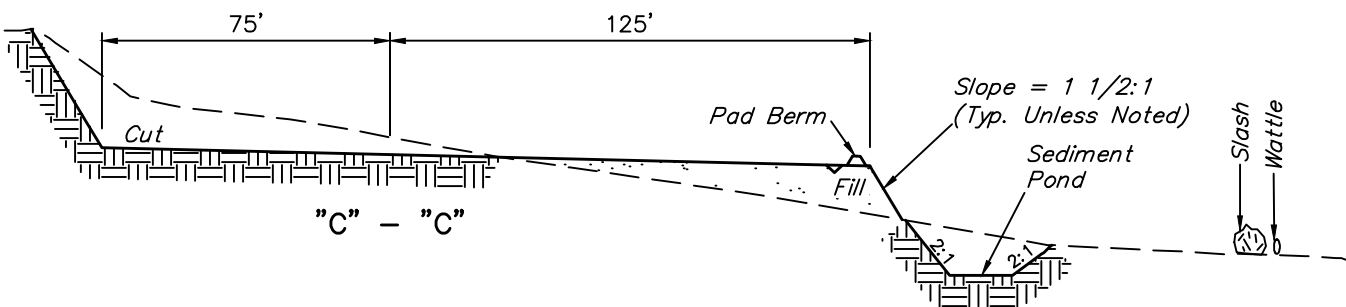
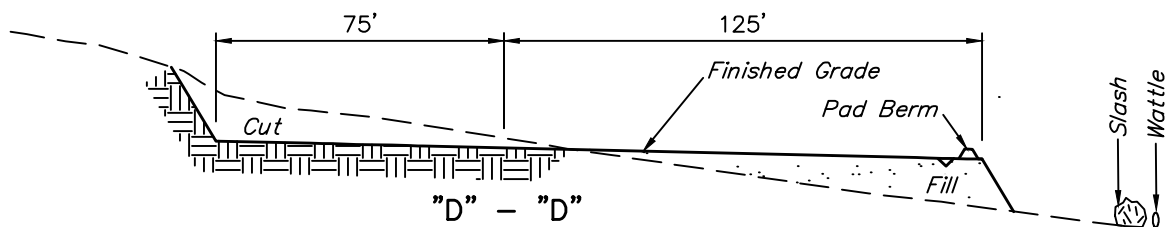


1" = 20'
X-Section
Scale
1" = 50'



APPROXIMATE EARTHWORK QUANTITIES (WELL PAD)	
(6") TOPSOIL STRIPPING	1,740 Cu. Yds.
REMAINING LOCATION	4,940 Cu. Yds.
TOTAL CUT	6,680 Cu. Yds.
FILL	4,940 Cu. Yds.
EXCESS MATERIAL	1,740 Cu. Yds.
TOPSOIL	1,740 Cu. Yds.
EXCESS UNBALANCE (After Interim Rehabilitation)	0 Cu. Yds.

APPROXIMATE SURFACE DISTURBANCE AREAS		
	DISTANCE	ACRES
WELL SITE DISTURBANCE	NA	±2.705
20' WIDE ACCESS ROAD R-O-W DISTURBANCE	±136'	±0.126
20' WIDE PIPELINE R-O-W DISTURBANCE	±641'	±0.294
TOTAL SURFACE USE AREA		±3.125

- NOTES:**
- Fill quantity includes 5% for compaction.
 - Calculations based on 6" of topsoil stripping.

Caerus Oil & Gas LLC

**PARACHUTE CREEK #5A
LOTS 1 & 6, SECTION 17, T6S, R96W, 6th P.M.
GARFIELD COUNTY, COLORADO**



UELS, LLC
Corporate Office * 85 South 200 East
Vernal, UT 84078 * (435) 789-1017

DRAWN BY: SLW	DATE DRAWN: 06-03-15
SCALE: AS SHOWN	REVISED: 01-13-16 C.D.L.
CONSTRUCTION LAYOUT CROSS SECTIONS	FIGURE #2