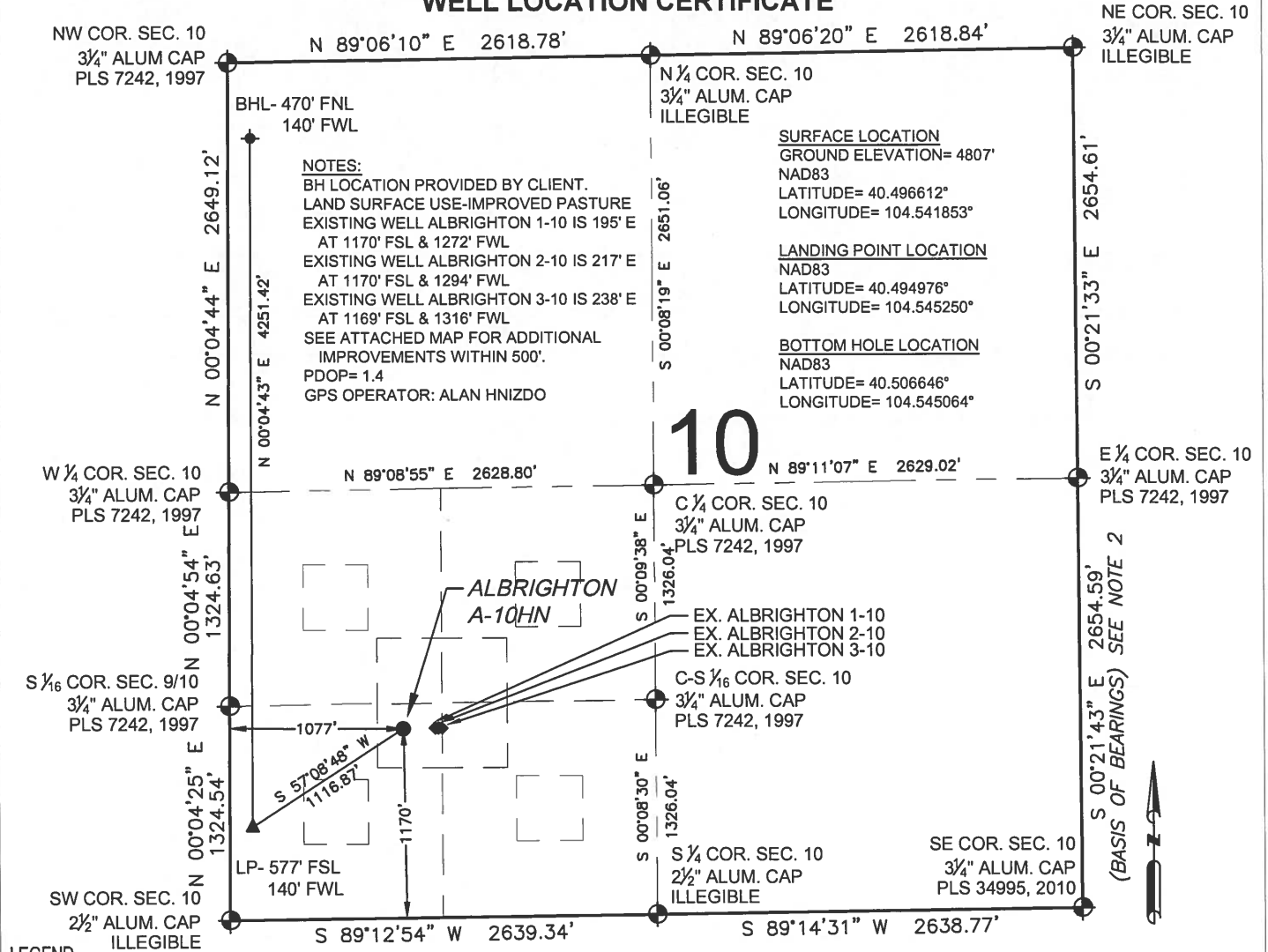





# ALBRIGHTON A-10HN WELL LOCATION CERTIFICATE



**WELL ALBRIGHTON A-10HN TO BE  
LOCATED 1170' FSL AND 1077' FWL**

I, JACOB S. FRISCH, A LICENSED PROFESSIONAL LAND SURVEYOR IN THE STATE OF COLORADO DO HEREBY CERTIFY TO **BAYSWATER EXPLORATION & PRODUCTION, LLC**, THAT THE SURVEY AND WELL LOCATION CERTIFICATE SHOWN HEREON WERE DONE BY ME OR UNDER MY DIRECT SUPERVISION AND THAT THE DRAWING SHOWN HEREON ACCURATELY DEPICTS THE PROPOSED LOCATION OF THE WELL. THIS CERTIFICATE DOES NOT REPRESENT A LAND SURVEY PLAT OR IMPROVEMENT SURVEY PLAT AS DEFINED BY C.R.S. 38-51-102 AND CANNOT BE RELIED UPON TO DETERMINE OWNERSHIP.



PREPARED BY  Petroleum Field Services, LLC 7535 Hilltop Circle Denver, CO 80221	FIELD DATE: <b>05-18-16</b> DRAWING DATE: <b>05-19-16</b> BY: <b>TJN</b> CHECKED BY: <b>KLA</b>	WELL NAME: <b>ALBRIGHTON A-10HN</b> SURFACE LOCATION: <b>SW 1/4 SW 1/4 SEC. 10, T6N, R64W, 6TH P.M.</b> <b>WELD COUNTY, COLORADO</b>	PREPARED FOR:  <b>BAYSWATER</b> EXPLORATION AND PRODUCTION LLC
--	--	--	---