

Operator: Synergy Resources Corporation
Well Name: Edstrom #3
Legal: SESW, Sec 8, T1S, R67W
Location: Adams County, CO
API: 05-001-07569




Wellbore History

Spud Date: 03/27/1990
 Surf Csg: 8.625", 24# @ 226'
 Prod Csg: 4.5", 11.6# @ 5203'
 250 sks
 TOC: 4,000' from CALC
 Perfs
 Sussex: 5,077'-5,100

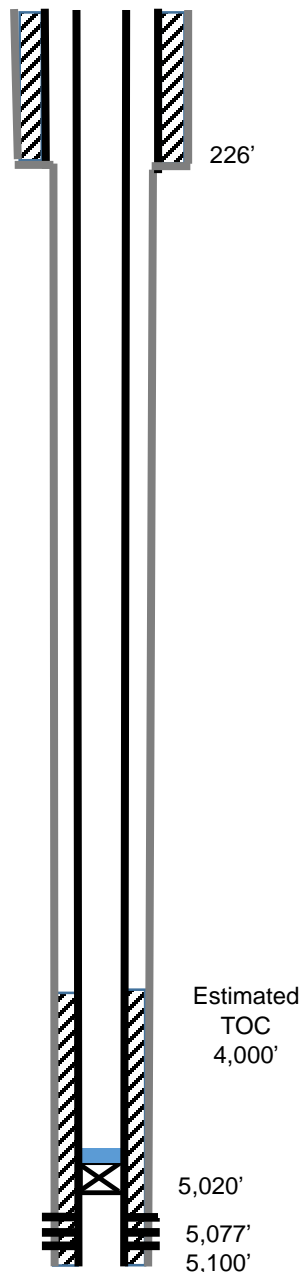
P&A Procedure

Run CBL to confirm TOC
 Cut Casing @ Free point (estimated 3000')
 Pmp 35 sx @ 2,950', ½ in ½ out
 PmP 225 sx @ 500' to surface

Key

-  Existing Cement Coverage
-  CIBP
-  Cement Pumped

Current



Proposed

