

ASSIGNMENT, BILL OF SALE AND CONVEYANCE

THIS ASSIGNMENT, BILL OF SALE AND CONVEYANCE ("Assignment"), dated effective January 1, 2016 at 7:00 a.m. Mountain Standard Time ("Effective Time"), is from **SYNERGY RESOURCES CORPORATION**, a Colorado corporation, with an address of 1625 Broadway, Suite 300, Denver, Colorado 80202 ("Assignor") to **K.P. KAUFFMAN COMPANY, INC.**, a California corporation with an address of 1675 Broadway, Suite 2800, Denver, Colorado 80202 ("Assignee").

For \$10.00 and other good and valuable consideration, the receipt and sufficiency of which are hereby acknowledged, effective as of the Effective Time, Assignor does hereby transfer, grant, bargain, sell, convey and assign to Assignee, and Assignee hereby accepts, the following (collectively, the "Assets"):

A. All of Assignor's right, title, interest, claim and demand in, to and under the wells described on **Exhibit A-1** (the "Wells"), whether producing, shut-in, or temporarily abandoned, including the wellbore only rights to the leasehold estates described on **Exhibit A-2** (the "Wellbore Leases") (including working interests and royalty interests created by the Wellbore Leases), which rights to the Wells and Wellbore Leases shall include (i) the right to perform refracking and recompletion operations in any formation above the total depth drilled of a Well, (ii) the right to sidetracking operations intended solely to bypass an obstruction or other mechanical failure in a Well and that return to the original Well as soon as possible after bypassing said obstruction or mechanical failure, (iii) in the event of a mechanical or operational failure of a Well, the right to take such actions as may be appropriate to replace, re drill, or twin a Well with another vertical or directional well with a surface and bottom location no greater than one hundred feet (100') from the Well being replaced, (iv) the rights to any and all associated, water, carbon dioxide, disposal or injection wells used or held for use in connection with the Wells, and (v) any gathering systems and flowlines associated with the Wells and Wellbore Leases (collectively, the "Flowlines");

B. All of Assignor's right, title, interest, claim and demand in, to and under the leasehold estates (including working interests and royalty interests) created by the oil and gas leases described on **Exhibit B** (the "Leases"), in and to the lands described on **Exhibit B** as being covered by the Leases (the "Lands"), such Leases and Lands being from the surface to the stratigraphic equivalent of the base of the Shannon formation, and the oil, gas, casinghead gas, coalbed methane, condensate, and all other gaseous or liquid hydrocarbons, or any combination thereof ("Hydrocarbons") attributable to the Leases and the Lands, and all rights to Hydrocarbon production after the Effective Time relating to the Leases and the Lands;

C. All of Assignor's right, title, interest, claim and demand in under or derived from all unitization, communitization and pooling agreements in effect with respect to the Wells and the units created thereby that accrue or are attributable to the interests of Assignor in the Properties being sold to Assignee pursuant hereto (the "Units") (the Wells, Wellbore Leases, Flowlines, Leases, Lands, Hydrocarbons, and Units are, collectively, the "Properties" or individually as a "Property");

D. To the extent transferable without additional consideration (unless Assignee agrees to pay such consideration), all of Assignor's right, title, interest, claim and demand in, to under or derived from all contracts, agreements and instruments (excluding any master service agreements and any North American Energy Standards Board contracts), by which the Properties are bound or that primarily relate to the Properties and that will be binding on the Properties or Assignee after April 1, 2016 (the "Closing Date"), including farmin and farmout agreements; term assignments; bottomhole agreements; crude oil, condensate and natural gas purchase and sale, gathering, transportation and marketing agreements; Hydrocarbon storage agreements; acreage contribution agreements; area of mutual interest agreements; joint venture agreements; participation agreements; exchange agreements; operating agreements; balancing agreements; unitization, pooling and communitization agreements, declarations and orders; processing agreements; non-hazardous liquid waste disposal agreements; water use agreements; water line agreements; facilities or equipment leases; crossing agreements; letters of no objection; production handling agreements; and frac pond agreements (the "Contracts");

E. To the extent transferable without additional consideration (unless Assignee agrees to pay such consideration), all of Assignor's right, title, interest, claim and demand in, to, under or derived from all surface fee interests, permits, servitudes, easements, rights-of-way, surface use agreements and other surface agreements to the extent used in connection with the ownership or operation of the Properties; and other similar contracts and agreements, in each case, to the extent that they may be assigned (the "Surface Agreements");

F. A non-exclusive license to use all surface fee interests, servitudes, easements, rights-of-way, surface use agreements and other surface agreements to the extent reasonably necessary to the ownership or operation of the Properties, and other similar contracts and agreements (the "Surface Licenses");

G. All of Assignor's right, title and interest in and to all equipment, machinery, fixtures, and other personal property and mixed property, operational and nonoperational, known or unknown, located on the Lands (or on lands pooled, unitized or communitized therewith) and relating to the Properties being sold to Assignee pursuant hereto or the operation thereof as of the Closing Date, and all other well equipment, casing, rods, tanks, boilers, buildings, tubing, pumps, motors, fixtures, machinery, compression equipment, flow lines, separation facilities, structures, materials, and other items used in the operation or maintenance of the Properties ("Personal Property");

H. All rights of Assignor to audit the records of any individual, corporation, general or limited partnership, limited liability company, joint venture, estate, trust, association, organization or other entity or governmental authority and to receive refunds or payments of any nature, and all amounts of money relating thereto, whether before, as of or after the Effective Time, to the extent relating to obligations assumed by Assignee pursuant to this Assignment;

I. Copies of all geological records, geophysical records, seismic records, data, maps or other related technical data and information ("Technical Data") insofar as they cover the

formations included in the assignment of Wells and other Properties being sold to Buyer pursuant hereto, but (i) limited by and subject to the rights of Third Parties and applicable Contracts and licenses and limitations on transfer contained therein and (ii) only to the extent that such Technical Data may be transferred by Seller, either without payment of a fee or penalty to any Third Party under any Contract or license or with such a payment if Buyer has separately agreed in writing to pay such fee or penalty; and

J. Copies of accounting files, marketing files, environmental files and records, regulatory files and records, non-privileged legal records and files, lease files, land files, well files, oil and gas sales contract files, gas processing files, logs, test data, core samples and data related thereto, production histories, division order files, abstracts, title files and materials, including title opinions, as well as engineering and production data and records, in each case, relating to the Wells and other Properties being sold to Assignee pursuant hereto (the "Records"), and all rights thereto, limited by and subject to the rights of third parties and applicable Contracts and limitations on transfer contained therein.

RESERVING AND EXCEPTING TO ASSIGNOR the following assets and properties ("Excluded Assets").

1. All of Assignor's minute books, financial records, and other business records that relate to Assignor's business generally (other than those related to the ownership of the Assets);

2. All trade credits, all accounts, receivables and all other proceeds, income or revenues attributable to the Assets with respect to any period of time prior to the Effective Time;

3. All claims and causes of action of Assignor arising under or with respect to any Contracts that are attributable to periods of time prior to the Effective Time (including claims for adjustments or refunds) except to the extent such claims or causes of action relate to the Assumed Obligations, as such term is defined in that certain Asset Purchase and Sale Agreement dated April 1, 2016 between Assignor and Assignee ("PSA");

4. All rights and interests of Assignor (i) under any policy or agreement of insurance or indemnity, (ii) under any bond or (iii) to any insurance or condemnation proceeds or awards arising, in each case, from acts, omissions or events, or damage to or destruction of property prior to the Effective Time;

5. Assignor's rights with respect to all Hydrocarbons produced and sold from the Properties with respect to all periods prior to the Effective Time;

6. Any and all claims of Assignor for refunds of, credits attributable to, loss carry forwards with respect to, or similar tax assets relating to (i) asset taxes attributable to any period (or portion thereof) prior to the Effective Time, (ii) income taxes, (iii) taxes attributable to the Excluded Assets and (iv) any other taxes relating to the ownership or operation of the Assets that are attributable to any period (or portion thereof) prior to the Effective Time;

7. All master service agreements and any North American Energy Standards Board contracts;

8. All of Assignor's proprietary computer software, patents, trade secrets, copyrights, names, trademarks, logos and other intellectual property;

9. All documents and instruments of Assignor that may be protected by an attorney-client privilege;

10. All audit rights arising under any of the Contracts or otherwise with respect to any period prior to the Effective Time or to any of the Excluded Assets except to the extent such claims or causes of action relate to Assumed Obligations;

11. Trucks and other motor vehicles;

12. Communication equipment, including telephones, cell phones and blackberries, computers and related switching equipment, hardware and software, including computer peripherals and printers;

13. Documents prepared or received by Assignor with respect to (i) lists of prospective purchasers for the Assets, (ii) bids submitted by other prospective purchasers of the Assets, (iii) analyses by Assignor or its representatives of bids submitted by all prospective purchasers, (iv) correspondence between or among Assignor, its representatives, and any prospective purchaser other than Assignee, and (v) correspondence between Assignor or any of its respective representatives with respect to any of the bids, the prospective purchasers, or the transactions contemplated in the PSA or similar transactions;

14. Any licensed, non-proprietary or third party geological, geophysical or seismic records, interpretations, data, maps or information that Assignor does not have the unrestricted right to sell, assign or transfer;

TO HAVE AND TO HOLD the Assets, together with all and singular the rights, privileges and appurtenances in anywise belonging thereto, unto Assignee, its successors and assigns, forever. Assignor does hereby bind itself, its successors and assigns, to warrant and forever defend all and singular title to the Assets, unto Assignee and Assignee's successors and assigns, against every person whomsoever lawfully claiming or to claim the same or any part thereof, by, through or under Assignor, but not otherwise, and subject to the terms and provisions of the PSA, and the other matters and limitations set forth herein. EXCEPT AS EXPRESSLY OTHERWISE SET FORTH IN THE PSA AND EXCEPT FOR THE SPECIAL WARRANTY OF TITLE SET FORTH ABOVE, THIS ASSIGNMENT IS MADE WITHOUT WARRANTY OF TITLE, EXPRESS, IMPLIED OR STATUTORY, AND ANY SUCH WARRANTY IS HEREBY EXPRESSLY DISCLAIMED AND NEGATED. In addition, to the extent assignable, Assignor expressly assigns to Assignee the benefit of all prior warranties of title held by or otherwise benefiting Assignor with respect to the Assets.

EXCEPT AS EXPRESSLY OTHERWISE SET FORTH IN THE PSA AND EXCEPT WITH REGARD TO THE SPECIAL WARRANTY OF TITLE ABOVE, ALL OF THE ASSETS ARE SOLD TO, AND ACCEPTED BY, ASSIGNEE ON AN "AS IS, WHERE IS" AND "WITH ALL FAULTS" BASIS AND CONDITION, WITHOUT RECOURSE, COVENANT OR WARRANTY OF ANY KIND, EXPRESS, IMPLIED OR STATUTORY; AND ASSIGNOR MAKES NO OTHER REPRESENTATIONS OR WARRANTIES OF ANY KIND WHATSOEVER, EXPRESS, IMPLIED OR STATUTORY, INCLUDING, WITHOUT LIMITATION, ANY REPRESENTATIONS OR WARRANTIES REGARDING MERCHANTABILITY, FITNESS FOR A PARTICULAR PURPOSE, CONFORMITY TO MODELS OR SAMPLES, OR ANY OTHER EXPRESS, IMPLIED OR STATUTORY WARRANTY OR REPRESENTATION OR WARRANTY WHATSOEVER. ASSIGNEE ALSO HEREBY ACKNOWLEDGES THAT IT HAS MADE SUCH INSPECTIONS OF THE ASSETS AS IT DEEMS NECESSARY, AND IS SATISFIED AS TO THEIR CONDITION.

ASSIGNOR AND ASSIGNEE AGREE THAT, TO THE EXTENT REQUIRED BY THE APPLICABLE LAW TO BE OPERATIVE, THE DISCLAIMERS OF CERTAIN WARRANTIES CONTAINED IN THIS ASSIGNMENT ARE "CONSPICUOUS" DISCLAIMERS FOR THE PURPOSE OF ANY APPLICABLE LAW, RULE OR ORDER.

THIS ASSIGNMENT IS MADE EXPRESSLY SUBJECT TO THE TERMS AND CONDITIONS OF THE PSA, WHICH TERMS AND CONDITIONS ARE EXPRESSLY INCORPORATED HEREIN BY REFERENCE, INCLUDING, WITHOUT LIMITATION, ASSIGNEE'S ASSUMPTION OF ASSUMED OBLIGATIONS AND INDEMNIFICATION OBLIGATIONS, AND ASSIGNOR'S DISCLAIMERS, UNDER THE PSA.

In the event of any conflict between the terms of this Assignment and the terms of the PSA, the terms of the PSA shall control.

Notwithstanding the above limitation of warranties, this Assignment is made with full rights of substitution and subrogation of Assignee in and to all rights, claims and actions of warranty against previous owners, assignors and grantors with respect to the Assets.

All of the terms, provisions, covenants and agreements herein contained shall extend to and be binding upon Assignor and Assignee, and their respective successors and assigns.

Assignor and Assignee agree to execute and deliver all such other and additional assignments or other documents and to do all such other and further acts and things as may be necessary to more fully and effectively grant, convey and assign to Assignee the Assets assigned or intended to be assigned herein or to give effect to the reservations herein.

This Assignment may be executed in several original counterparts, each of which counterparts shall be deemed to be an original for all purposes, and all such counterparts together shall constitute one and the same instrument. In addition to filing this Assignment, Assignor and Assignee shall execute and file with appropriate authorities, whether federal, state or local, all forms or instruments required by applicable law to effectuate the conveyance contemplated

hereby. Said instruments shall be deemed to contain all of the exceptions, reservations, rights, titles and privileges set forth herein as fully as though the same were set forth in each such instrument. The interests conveyed by such separate assignments are the same, and not in addition to the Assets conveyed herein.


This Assignment shall be governed by and construed and enforced in accordance with the internal laws of the State of Colorado, without regard to the principles of conflicts of laws hereof.

Executed this 1st day of April, 2016, to be effective for all purposes as of the Effective Time.

[Signatures appear on the following page]


ASSIGNOR:

SYNERGY RESOURCES CORPORATION, a Colorado corporation

By: 
Lynn A. Peterson
Chairman and CEO

ASSIGNEE:

K.P. KAUFFMAN COMPANY, INC., a California corporation

By: 
Kevin P. Kauffman
Chairman and C.E.O.


ACKNOWLEDGEMENTS

STATE OF COLORADO)

COUNTY OF DENVER)

The foregoing instrument was acknowledged before me this 1st day of April, 2016, by Kevin P. Kauffman as Chairman and C.E.O of K.P. Kauffman Company, Inc., on behalf of such corporation.

My commission expires:




Brenda M. Beeman
Notary Public

STATE OF COLORADO)

COUNTY OF DENVER)

The foregoing instrument was acknowledged before me this 1st day of April, 2016, by Lynn A. Peterson as Chairman and CEO of Synergy Resources Corporation, on behalf of such corporation.

My commission expires:



Brenda M. Beeman
Notary Public

Exhibit A-1

Attached to and made a part of that certain Assignment, Bill of Sale and Conveyance, between
Synergy Resources Corporation, Seller, and K.P. Kauffman Company, Inc., Buyer, dated April 1, 2016

<u>Well Name</u>	<u>API Number</u>	<u>Township</u>	<u>Range</u>	<u>Section</u>	<u>Location</u>	<u>County</u>	<u>Operator</u>
HIGHWAY 160 24-2	051233 1687	1N	66W	2	SWNE	Weld	KERR-MCGEE OIL & GAS ONSHORE
VAWTER 16-2	0512323246	1N	66W	2	SESE	Weld	SYNERGY RESOURCES CORP
VAWTER 15-2	0512323241	1N	66W	2	SWSE	Weld	SYNERGY RESOURCES CORP
VAWTER 11-2	0512322568	1N	66W	2	NESW	Weld	SYNERGY RESOURCES CORP
VAWTER 9-2	0512322585	1N	66W	2	NESE	Weld	SYNERGY RESOURCES CORP
VAWTER 13-2	0512323456	1N	66W	2	SWSW	Weld	SYNERGY RESOURCES CORP
VAWTER 14-2	0512322637	1N	66W	2	SESW	Weld	SYNERGY RESOURCES CORP
VAWTER GAS 2	0512310875	1N	66W	2	NWSE	Weld	SYNERGY RESOURCES CORP
SUTTON 41-21	0512322017	1N	66W	21	NENE	Weld	SYNERGY RESOURCES CORP
HEIN 3	0512308836	1N	67W	4	NWNE	Weld	SYNERGY RESOURCES CORP
GITTLEIN 2-4	0512334953	1N	67W	4	NWNE	Weld	SYNERGY RESOURCES CORP
GITTLEIN 17-4	0512334954	1N	67W	4	NE	Weld	SYNERGY RESOURCES CORP
GITTLEIN 7-4	0512334955	1N	67W	4	NWNE	Weld	SYNERGY RESOURCES CORP
GITILEIN 8-4	0512334957	1N	67W	4	NWNE	Weld	SYNERGY RESOURCES CORP
HICKS 13-18	0512309121	1N	67W	18	NWSW	Weld	SYNERGY RESOURCES CORP
JACOBUCCI 3	0512307178	1N	67W	32	NWSE	Weld	SYNERGY RESOURCES CORP
JACOBUCCI 4	0512309829	1N	67W	32	NWSW	Weld	SYNERGY RESOURCES CORP
JACOBUCCI JEAN 2	0512308848	1N	67W	32	NESW	Weld	SYNERGY RESOURCES CORP
JACOBUCCI 13-32	0512320024	1N	67W	32	NWSW	Weld	PDC ENERGY, INC
JACOBUCCI JEAN 1	0512307890	1N	67W	32	SE	Weld	SYNERGY RESOURCES CORP
COSTIGAN 6-8-20	0512330124	1N	68W	20	SESE	Weld	ENCANA OIL & GAS (USA), INC
PRATT 12-29 N-C	0512332432	1N	68W	29	NWNW	Weld	ENCANA OIL & GAS (USA), INC
LAURIDSON 31-24	0512308849	1N	68W	24	NWNE	Weld	SYNERGY RESOURCES CORP
LAURIDSON 42-24	0512308851	1N	68W	24	SENE	Weld	SYNERGY RESOURCES CORP
PRATT 2-0-29 N-C	0512332376	1N	68W	29	NW	Weld	ENCANA OIL & GAS (USA), INC
PRATT 21-29 N-C	0512332428	1N	68W	29	NW	Weld	ENCANA OIL & GAS (USA), INC
COSTIGAN 8-8-20	0512331717	1N	68W	20	SESE	Weld	ENCANA OIL & GAS (USA), INC
PRATT 4-2-29	0512332430	1N	68W	29	NW	Weld	ENCANA OIL & GAS (USA), INC
PRATT 2-4-29	0512332387	1N	68W	29	NWNW	Weld	ENCANA OIL & GAS (USA), INC
PRATT 22-29 N-C	0512332434	1N	68W	29	NWNW	Weld	ENCANA OIL & GAS (USA), INC
M E DRIER 1	0512310670	1N	68W	29	SENE	Weld	SYNERGY RESOURCES CORP
PRATT 1N-C	0512310417	1N	68W	29	SW	Weld	SYNERGY RESOURCES CORP
SRC PRATT 43-29D NIO	0512331820	1N	68W	29	SESE	Weld	SYNERGY RESOURCES CORP
PRATT 2 N-C	0512310416	1N	68W	29	SWSW	Weld	SYNERGY RESOURCES CORP

Exhibit A-1

Attached to and made a part of that certain Assignment, Bill of Sale and Conveyance, between
Synergy Resources Corporation, Seller, and K.P. Kauffman Company, Inc., Buyer, dated April 1, 2016

SRC PRATT 14-290 NIO	0512332988	1N	68W	29	SWSW	Weld	SYNERGY RESOURCES CORP
SRC PRATT 29XD	0512331822	1N	68W	29	SESE	Weld	SYNERGY RESOURCES CORP
SRC PRATT 29TD	051233 1821	1N	68W	29	SESE	Weld	SYNERGY RESOURCES CORP
SRC PRATT 34-29D COD	0512331819	1N	68W	29	SESE	Weld	SYNERGY RESOURCES CORP
SRC PRATT 33-29D COD	0512332862	1N	68W	29	SESE	Weld	SYNERGY RESOURCES CORP
SRC PRATT 42-29D COD	0512333210	1N	68W	29	SENE	Weld	SYNERGY RESOURCES CORP
SRC PRATT 24-29D COD	0512332971	1N	68W	29	SWSW	Weld	SYNERGY RESOURCES CORP
SRC PRATT 32-29D COD	0512333212	1N	68W	29	SENE	Weld	SYNERGY RESOURCES CORP
SRC PRATT 41-29D COD	0512333205	1N	68W	29	SENE	Weld	SYNERGY RESOURCES CORP
SRC PRATT 13-29D COD	0512332981	1N	68W	29	SW	Weld	SYNERGY RESOURCES CORP
SRC PRATT 31-29D COD	0512333194	1N	68W	29	SENE	Weld	SYNERGY RESOURCES CORP
SRC PRATT 29SD COD	0512333193	1N	68W	29	NE	Weld	SYNERGY RESOURCES CORP
SRC PRATT 29PD COD	0512332857	1N	68W	29	SE	Weld	SYNERGY RESOURCES CORP
MAY JON SN #6	0512334416	2N	68W	5	SWSW	Weld	EXTRACTION OIL & GAS, LLC
TABOR 7 N-C	0501306232	2N	69W	14	NWNW	Boulder	SYNERGY RESOURCES CORP
BOX ELDER #27-2	0500108850	1S	65W	27	SWSE	Adams	SYNERGY RESOURCES CORP
BOX ELDER #27-1	0500108843	1S	65W	27	NESW	Adams	SYNERGY RESOURCES CORP
BOX ELDER #28-1	0500108854	1S	65W	28	SESE	Adams	SYNERGY RESOURCES CORP
BOXELDER #13-28	0500109370	1S	65W	28	NWSW	Adams	SYNERGY RESOURCES CORP
BOXELDER #22-28	0500109369	1S	65W	28	SENE	Adams	SYNERGY RESOURCES CORP
SIGNAL RESERVOIR 1	0500107391	1S	67W	4	NENW	Adams	SYNERGY RESOURCES CORP
ZARLENGO 14-4	0500109736	1S	67W	4	SW	Adams	SYNERGY RESOURCES CORP
ZARLENGO 4	0500108043	1S	67W	4	SWSW	Adams	SYNERGY RESOURCES CORP
ZARLENGO 6-4	0500109737	1S	67W	4	NW	Adams	SYNERGY RESOURCES CORP
ZARLENGO BATTERY BI	0500109014	1S	67W	4	SWNW	Adams	SYNERGY RESOURCES CORP
ZARLENGO E P #1-3	0500107486	1S	67W	4	SW	Adams	SYNERGY RESOURCES CORP
ZARLENGO 1	0500106795	1S	67W	4	NWNW	Adams	SYNERGY RESOURCES CORP
ZARLENGO 2	0500107141	1S	67W	4	NWSW	Adams	SYNERGY RESOURCES CORP
BREDEHOFT 1	0500107485	1S	67W	6	SW	Adams	SYNERGY RESOURCES CORP
STONEHOCKER 23-7	0500109459	1S	67W	7	SW	Adams	SYNERGY RESOURCES CORP
EDSTROM BATTERY 3	0500107569	1S	67W	8	SESW	Adams	SYNERGY RESOURCES CORP
QUEBEC NOR 34-8	0500109094	1S	67W	8	SWSE	Adams	KERR-MCGEE OIL & GAS ONSHORE
EDSTROM 24-8 1	0500109031	1S	67W	8	SESW	Adams	KERR-MCGEE OIL & GAS ONSHORE
BROWN 11-8	0500109738	1S	67W	8	SESW	Adams	SYNERGY RESOURCES CORP

Exhibit A-1

Attached to and made a part of that certain Assignment, Bill of Sale and Conveyance, between
Synergy Resources Corporation, Seller, and K.P. Kauffman Company, Inc., Buyer, dated April 1, 2016

BROWN 13-8	0500109739	1S	67W	8	SESW	Adams	SYNERGY RESOURCES CORP
NORTH QUEBEC 12-8	0500109434	1S	67W	8	NESE	Adams	SYNERGY RESOURCES CORP
EDSTROM UNIT #1	0500106889	1S	67W	8	NWSW	Adams	SYNERGY RESOURCES CORP
NORTH QUEBEC 1	0500106198	1S	67W	8	NWSE	Adams	SYNERGY RESOURCES CORP
NORTH QUEBEC 16-8	0500109584	1S	67W	8	SWSE	Adams	SYNERGY RESOURCES CORP
TALON VIEW 21-9	0500109725	1S	67W	9	SENW	Adams	KERR-MCGEE OIL & GAS ONSHORE
TALON VIEW 6-9	0500109721	1S	67W	9	SENW	Adams	KERR-MCGEE OIL & GAS ONSHORE
TALON VIEW 22-9	0500109720	1S	67W	9	SENW	Adams	KERR-MCGEE OIL & GAS ONSHORE
TALON VIEW 3-9	0500109723	1S	67W	9	SENW	Adams	KERR-MCGEE OIL & GAS ONSHORE
CHRISTENSEN 4-9	0500109582	1S	67W	9	SWNW	Adams	SYNERGY RESOURCES CORP
MCELWAIN 32-17	0500109423	1S	67W	17	SWNE	Adams	PDC ENERGY, INC
MCELWAIN #13-17	0500109403	1S	67W	17	NWSW	Adams	PDC ENERGY, INC
GREEN 1	0500107299	1S	67W	18	NENW	Adams	SYNERGY RESOURCES CORP
ADAMS COUNTY GOLF 1	0500107163	1S	67W	27	NWSW	Adams	SYNERGY RESOURCES CORP
COMMUNITY 1	0500107194	1S	67W	33	NWNW	Adams	SYNERGY RESOURCES CORP
STERKEL 1	0500107315	1S	68W	1	NENW	Adams	SYNERGY RESOURCES CORP
MORRISON 9-1	0500109508	1S	68W	1	NESE	Adams	SYNERGY RESOURCES CORP
BEISEL ETAL 1	0500107108	1S	68W	1	NE	Adams	SYNERGY RESOURCES CORP
MORRISON 16-1	0500109567	1S	68W	1	SESE	Adams	SYNERGY RESOURCES CORP
MORRISON 11-1	0500109509	1S	68W	1	SE	Adams	SYNERGY RESOURCES CORP
MORRISON 15-1	0500109500	1S	68W	1	SWSE	Adams	SYNERGY RESOURCES CORP
STANDLEY 2-2	0500109507	1S	68W	2	NENE	Adams	SYNERGY RESOURCES CORP
STANDLEY 1-2	0500109506	1S	68W	2	NE	Adams	SYNERGY RESOURCES CORP
STANDLEY 8-3	0500109531	1S	68W	3	SE	Adams	SYNERGY RESOURCES CORP
STANDLEY 6-2	0500109528	1S	68W	3	SE	Adams	SYNERGY RESOURCES CORP
STANDLEY 5-2	0500109527	1S	68W	3	SE	Adams	SYNERGY RESOURCES CORP
IVEY 16-11	0500109493	1S	68W	11	SESE	Adams	SYNERGY RESOURCES CORP
Sack C1	0500107059	1S	68W	11	NENE	Adams	SYNERGY RESOURCES CORP
SACK 8- 11	0500109504	1S	68W	11	SENE	Adams	SYNERGY RESOURCES CORP
SACK 7-11	0500109503	1S	68W	11	SWNE	Adams	SYNERGY RESOURCES CORP
NORTH YORK 1	0500107195	1S	68W	12	NESW	Adams	SYNERGY RESOURCES CORP

Exhibit A-1

Attached to and made a part of that certain Assignment, Bill of Sale and Conveyance, between
Synergy Resources Corporation, Seller, and K.P. Kauffman Company, Inc., Buyer, dated April 1, 2016

NORTH YORK 13-12-3	0500108991	1S	68W	12	NWSW	Adams	KERR-MCGEE OIL & GAS ONSHORE
NORTH YORK 14-12	0500109494	1S	68W	12	SESW	Adams	SYNERGY RESOURCES CORP
NORTH YORK 11-12	0500109519	1S	68W	12	NESW	Adams	SYNERGY RESOURCES CORP
CUNDALL 6-12	0500109491	1S	68W	12	SENW	Adams	SYNERGY RESOURCES CORP
NORTH YORK 13- 12	0500109518	1S	68W	12	SWSW	Adams	SYNERGY RESOURCES CORP
WRIGHT 2-14	0500109498	1S	68W	14	NE	Adams	SYNERGY RESOURCES CORP
NORTH WASHINGTON 1- 23	0500109665	1S	68W	23	NWSE	Adams	SYNERGY RESOURCES CORP
NORTH WASHINGTON 8-23	0500109666	1S	68W	23	NWSE	Adams	SYNERGY RESOURCES CORP
NORTH WASHINGTON 2-23	0500109667	1S	68W	23	NWSE	Adams	SYNERGY RESOURCES CORP

Exhibit A-2

Attached to and made a part of that certain Assignment Bill of Sale and Conveyance, between
Synergy Resources Corporation, Seller, and K.P. Kauffman Company, Inc., Buyer, dated April 1, 2016

Lease No.	Lessor	Lessee	Lease date	Book	Page	Recording reference	Land Description: Insofar and only insofar as the leasehold estates cover the wellbore rights in the wells described on Exhibit A-1	County
CO-030-01	Kenneth E Pratt Living Trust, and Karen K Kramer	Synergy Resources Corporation	2/17/2010			3677220	T1N, R68W, 6th PM Sec 29: S2, E2NE, except an approximately 2.0 acre tract in NENE more particularly described in the Warranty Deed recorded in Book 1005 under Reception No. 1938458, but excluding production through the wellbore of the Pratt 1, Pratt 2, Pratt 29-3, and ME Drier 1 wells, and also excluding any well now or hereafter drilled in the NW or on lands adjoining the NW under Colorado Oil and Gas Conversation Commission Rule 318A.e (1) and (2), but only if a portion of the production proceeds from such well is allocated to a portion of the NW.	Weld

Exhibit A-2

Attached to and made a part of that certain Assignment Bill of Sale and Conveyance, between
Synergy Resources Corporation, Seller, and K.P. Kauffman Company, Inc., Buyer, dated April 1, 2016

Lease No.	Lessor	Lessee	Lease date	Book	Page	Recording reference	Land Description: Insofar and only insofar as the leasehold estates cover the wellbore rights in the wells described on Exhibit A-1	County
CO-030-02	Kenneth E Pratt and Karen K Landers	Energy Oil Inc	1/9/1981	927 928		1849459; 1850427	T1N, R68W, 6th PM Sec 29: S2, E2NE, W2NW, except an approximately 2.0 acre tract in the NENE more particularly described in the Warranty Deed recorded in Book 1005, at Reception No. 1938458, INsofar AND ONLY INsofar as lease covers production from the Pratt 1, Pratt 2, Pratt 29-3, ME Drier 1 wells, and all production now or hereafter obtained through all existing or future wells drilled in the NW of Section 29, including any well drilled on lands adjoining the NW at locations permitted under Colorado Oil and Gas Conversation Commission Rule 318A.e(1) and (2), so long as some portion of the production proceeds from such well is allocated to the NW.	Weld
CO-030-03	The Rocky Mountain Fuel Company	Energy Oil Inc	8/7/1981	947		1868804	T1N, R68W, 6th PM Sec 29: W2NE, E2NW	Weld
CO-030-04	Stanley Commercial Radio Company	Energy Oil Inc	10/15/1982			1919419	T1N, R68W Sec 29: a 2 acre tract in the NENE more fully described by metes and bounds in said lease	Weld
CO-086-01	Susan Jane Ringsby, et vir	W B Macey et al	3/17/1981			1852853	T2N, R68W 6th PM Sec 5: N2	Weld

Exhibit A-2

Attached to and made a part of that certain Assignment Bill of Sale and Conveyance, between
Synergy Resources Corporation, Seller, and K.P. Kauffman Company, Inc., Buyer, dated April 1, 2016

Lease No.	Lessor	Lessee	Lease date	Book	Page	Recording reference	Land Description: Insofar and only insofar as the leasehold estates cover the wellbore rights in the wells described on Exhibit A-1	County
CO-086-03	The Great Western Railway Company	W B Macey et al	10/1/1981			1878059	T2N, 68W 6th PM Sec 5: A strip of land 80 feet in width, 40 feet on each side of the following described center line: Beginning at a point on the West line of said Section 5; 96 feet North of the West quarter corner; thence North 63°51' East 1987 feet to the point of curve to the right whose radius is 2864.9 feet; thence along said curve 416.5 feet to the point of tangent; thence North 72°11' East 2282 feet to the point of a curve to the left whose radius is 1432.7 feet; thence along said curve 1062 feet to the North line of said section line; at a point 245 feet West of the Northeast corner of said Section.	Weld
CO-324-216	Sisters of St. Francis, a/k/a, Poor Sisters of St. Francis, Seraph, a Colorado Nonprofit Corporation	Martin Exploration Management Corp	3/19/1982			489996	T2N, R69W, 6th PM Sec 14: NWNW	Boulder
CO-455-001	MYERS, LILLIAN M.	BEAVER MESA EXPLORATION CO.	9/27/1973	705		1626851	T1N, R68W, 6TH PM SEC. 24: NE	Weld
CO-455-002	CLAYTON COAL COMPANY	BEAVER MESA EXPLORATION	10/17/1973	705		1626852	T1N, R68W, 6TH PM SEC. 24: A TRACT OF LAND CONTAINING 21.32 ACRES IN THE NE	Weld
CO-455-003	LAURIDSON, CLARENCE ET AL	BEAVER MESA EXPLORATION	12/3/1973	708		1629875	T1N, R68W, 6TH PM SEC. 24: A TRACT OF LAND CONTAINING 138.68 ACRES IN THE NE	Weld

Exhibit A-2

Attached to and made a part of that certain Assignment Bill of Sale and Conveyance, between
Synergy Resources Corporation, Seller, and K.P. Kauffman Company, Inc., Buyer, dated April 1, 2016

Lease No.	Lessor	Lessee	Lease date	Book	Page	Recording reference	Land Description: Insofar and only insofar as the leasehold estates cover the wellbore rights in the wells described on Exhibit A-1	County
CO-455-004	HEIN, WILLARD B. AND MARGARET I. HEIN	GEORGE H. FANCHER, JR.	3/30/1971	646		1567901	T1N, R67W, 6TH PM SEC. 04: NE - THE SOUTH 110 ACRES	Weld
CO-455-007	HICKS, RUTH BIXLER AND VIRGINIA BIXLER JOHNSON	TOM VESSELS	5/4/1970	628		1549748	T1N, R67W, 6TH PM SEC. 18: SW LESS 0.66 ACRE TRACT	Weld
CO-455-008	ADOLPH COORS COMPANY	MACHII-ROSS PETROLEUM COMPANY	9/10/1974	726		1647861	T1N, R67W, 6TH PM SEC. 18: 0.66 ACRES OUT OF THE SW, MORE PARTICULARLY DESCRIBED IN THE LEASE	Weld
CO-455-014	BEISEL, KATHERINE, MOLLIE WOLFE, LILLIAN TOTH, ALEX BEISEL, MARTHA BEISEL	BYRON OIL INDUSTRIES, INC	9/7/1974	1959	696		T1S, R68W, 6TH PM SEC. 01: SWNE	Adams
CO-455-015	TROSTEL, CECELIA C.	BYRON OIL INDUSTRIES, INC.	5/20/1975	1995	746		T1S, R68W, 6TH PM SEC. 01: A ONE-ACRE TRACT IN THE NORTHWEST CORNER OF THE N2NE	Adams
CO-455-016	TROSTEL, JOSEPH J. & MARCELLA TROSTEL	ALAN J. BYRON DBA BYRON OIL INDUSTRIES, INC.	11/19/1973	1900	943		T1S, R68W, 6TH PM SEC. 01: N2NE	Adams
CO-455-019	CUNDALL, DAISY	ALAN J. BYRON DBA BYRON OIL INDUSTRIES, INC.	1/22/1974	1910	519		T1S, R68W, 6TH PM SEC. 12: S2NW, NENW	Adams

Exhibit A-2

Attached to and made a part of that certain Assignment Bill of Sale and Conveyance, between
Synergy Resources Corporation, Seller, and K.P. Kauffman Company, Inc., Buyer, dated April 1, 2016

Lease No.	Lessor	Lessee	Lease date	Book	Page	Recording reference	Land Description: Insofar and only insofar as the leasehold estates cover the wellbore rights in the wells described on Exhibit A-1	County
CO-455-020	CUNDALL, HOWARD F. & GRACE A. CUNDALL	ALAN J. BYRON DBA BYRON OIL INDUSTRIES, INC.	1/22/1974	1910	522		T1S, R68W, 6TH PM SEC. 12: S2NW, NENW	Adams
CO-455-021	EDSTROM, ELMER & LEWIS FRANK EDSTROM	FRANK A. PERRETTEN	4/6/1971	1682	366		T1S, R67W, 6TH PM SEC. 08: S2SW excepting 2.0 acre tract	Adams
CO-455-022	KEWLEY, PATRICIA JEAN, MARILYN ANN PERRETTEN, AND KAREN ANN VAN NOTE	FRANK A. PERRETTEN ET AL	3/18/1971	1682	362		T1S, R67W, 6TH PM SEC. 08: N2SW	Adams
CO-455-023	RICHARDSON, JAMES E. & JANICE RICHARDSON	FRANK A. PERRETSEN & ROBERT P. KEWLEY	7/29/1971	1721	178		T1S, R67W, 6TH PM SEC. 08: TWO ACRES IN THE SW CORNER OF SW BEGINNING AT SW CORNER, THENCE N 401', E264.8', S401' TO SOUTH LINE SAID SEC, W264.8' TO POB, LESS 30' FOR ROADS ON S AND W SIDES	Adams
CO-455-024	GREEN, JOSEPH & IONE E. GREEN	BYRON OIL INDUSTRIES, INC.	8/5/1976	2083	192		T1S, R67W, 6TH PM SEC. 18: NW LESS TRACT ON WEST SIDE	Adams
CO-455-026	CHRISTIENSEN, JAMES E. & EDITH A. CHRISTIENSEN	BYRON OIL INDUSTRIES, INC.	10/6/1976	2098	157		T1S, R67W, 6TH PM SEC. 09: A TRACT OF LAND SITUATED IN THE WEST HALF OF SECTION 9	Adams
CO-455-027	THE FARMERS RESERVOIR & IRRIGATION COMPANY	BYRON OIL INDUSTRIES, INC.	1/17/1977	2118	679		T1S, R67W, 6TH PM SEC. 09: 1.27 ACRES IN THE NORTH HALF OF THE NORTHWEST QUARTER	Adams

Exhibit A-2

Attached to and made a part of that certain Assignment Bill of Sale and Conveyance, between
Synergy Resources Corporation, Seller, and K.P. Kauffman Company, Inc., Buyer, dated April 1, 2016

Lease No.	Lessor	Lessee	Lease date	Book	Page	Recording reference	Land Description: Insofar and only insofar as the leasehold estates cover the wellbore rights in the wells described on Exhibit A-1	County
CO-455-028	SCHREINER, DAVID L. & PATRICIA SCHREINER	BYRON OIL INDUSTRIES, INC.	10/6/1976	2099	853		T1S, R67W, 6TH PM SEC. 09: 2.5 ACRES IN THE N2NW	Adams
CO-455-029	REIDY, CHAUNCEY R.	T.S. PACE	2/24/1970	1614	301		T1S, R67W, 6TH PM SEC. 09: BEGINNING AT A POINT 1991' E OF NW CORNER OF SECTION, THENCE S 3480', N34 DEG 39' E 425', N 61 DEG E 155', S 30 DEG E 360', N 66 DEG 30' E 365', S 65 DEG 37' E 470.6', N 3403.6' TO NORTH LINE OF SECTION, W 120' TO POB. (ADA 100 ACRES IN NORTH 3,480 FEET OF CENTER 320 ACRES OF SECTION)	Adams
CO-455-030	CHAMPLIN PETROLEUM COMPANY	BYRON OIL INDUSTRIES, INC.	6/28/1978	2258	351		T1S, R68W, 6TH PM SEC. 01: 19.16 ac tract in the E2SE	Adams
CO-455-031	DOUG MORRISON INVESTMENT CO.	BYRON OIL INDUSTRIES, INC.	12/6/1974	1974	191		T1S, R68W, 6TH PM SEC. 01: S2 less and except the 19.16 acre RR ROW in the E2E2	Adams
CO-455-032	PAPPENHEIM, KATHERYN	BYRON OIL INDUSTRIES, INC.	2/17/1975 8/23/1975	1978 2018	139 811		T1S, R67W, 6TH PM SEC. 08: SE	Adams
CO-455-033	QUEBEC NORTH INVESTMENT, LTD.	BYRON OIL INDUSTRIES, INC.	4/25/1975	1991	343		T1S, R67W, 6TH PM SEC. 08: SE	Adams
CO-455-034	ZICKLER, KATHERYN E.	BYRON OIL INDUSTRIES, INC.	2/17/1975	1979	47		T1S, R67W, 6TH PM SEC. 08: SE	Adams
CO-455-035	SACK, CASPER J. AND MOLLY M. SACK	ALAN J. BYRON DBA BYRON OIL INDUSTRIES, INC.	1/22/1974	1910	525		T1S, R68W, 6TH PM SEC. 11: S2NE, NENE	Adams

Exhibit A-2

Attached to and made a part of that certain Assignment Bill of Sale and Conveyance, between
Synergy Resources Corporation, Seller, and K.P. Kauffman Company, Inc., Buyer, dated April 1, 2016

Lease No.	Lessor	Lessee	Lease date	Book	Page	Recording reference	Land Description: Insofar and only insofar as the leasehold estates cover the wellbore rights in the wells described on Exhibit A-1	County
CO-455-042	ZARLENGO, ERNEST, ROLAND J. ZARLENGO, CHARLES V. ZARLENGO, AND WILLIAM H. LEITCH	HILIGHT DRILLING CO., INC.	4/24/1970	1619	411		T1S, R67W, 6TH PM SEC. 04: W2 EXCLUDING THE NORTHEAST QUARTER OF THE WEST HALF WHEREIN LIES THE SIGNAL RESERVOIR	Adams
CO-455-043	HUBERT, NOEL AND PAULA HUBERT	ROCKY MOUNTAIN OIL & GAS PRODUCERS, INC.	1/26/1972	1779	447		T1S, R67W, 6TH PM SEC. 04: Part of the NESW, and part of the SESENW	Adams
CO-455-044	ESTATE OF T. E. McCLINTOCK, DECEASED, BY EDITH B. McCLINTOCK & THE FIRST NATIONAL BANK OF DENVER, CO- SUCCESSOR TESTAMENTARY TRUSTEES	MARIN J. FREEDMAN	7/15/1970	1666	308		T1S, R67W, 6TH PM SEC. 04: A 20 acre tract in the W2	Adams
CO-455-045	EDWARDS, PAUL E. AND NORMA L. EDWARDS	ROCKY MOUNTAIN OIL & GAS CO.	6/17/1970	1618	71		T1S, R67W, 6TH PM SEC. 04: 10.70 ac TRACT OF LAND SITUATED IN THE N2NENW	Adams
CO-455-046	SIGNAL RESERVOIR AND IRRIGATION COMPANY	HILIGHT DRILLING CO.	6/6/1970	1604	126		T1S, R67W, 6TH PM SEC. 04: 65.5850 acres in the NW	Adams
CO-455-047	ADDISON, EDWARD AND LILLIAN R. ADDISON	BYRON OIL INDUSTRIES, INC.	2/28/1976	2048	882		T1S, R68W, 6TH PM SEC. 02: N2	Adams
CO-455-049	CARLETON, GUY T. AND EMMA CARLETON	BYRON OIL INDUSTRIES, INC.	3/16/1976	2052	305		T1S, R68W, 6TH PM SEC. 02: N2	Adams

Exhibit A-2

Attached to and made a part of that certain Assignment Bill of Sale and Conveyance, between
Synergy Resources Corporation, Seller, and K.P. Kauffman Company, Inc., Buyer, dated April 1, 2016

Lease No.	Lessor	Lessee	Lease date	Book	Page	Recording reference	Land Description: Insofar and only insofar as the leasehold estates cover the wellbore rights in the wells described on Exhibit A-1	County
CO-455-050	168TH COMPANY, A GENERAL PARTNERSHIP	BYRON OIL INDUSTRIES, INC.	7/29/1975	2013	325		T1S, R68W, 6TH PM SEC. 02: PART N2	Adams
CO-455-051	STANDLEY, J. STEWART AND MARY HELEN STANDLEY	BYRON OIL INDUSTRIES, INC.	11/21/1974	1964	997		T1S, R68W, 6TH PM SEC. 02: N2	Adams
CO-455-052	DELCAMP, RAY AND BERNA DEE DELCAMP	BYRON OIL INDUSTRIES, INC.	2/15/1975	1979	49		T1S, R68W, 6TH PM SEC. 02: A 5 ACRE TRACT IN THE NE	Adams
CO-455-053	SCHNEIDER, CHET AND CLAUDIA SCHNEIDER	BYRON OIL INDUSTRIES, INC.	11/1/1975	2034	273		T1S, R68W, 6TH PM SEC. 02: A 5 ACRE TRACT IN THE NE	Adams
CO-455-054	SKIDMORE, FERNE F.	BYRON OIL INDUSTRIES, INC.	10/29/1975	2036	861		T1S, R68W, 6TH PM SEC. 02: A 5.5 ACRE TRACT IN THE NE	Adams
CO-455-055	GASCHLER, WILLIAM P. AND HELEN GASCHLER	BYRON OIL INDUSTRIES, INC.	12/12/1975	2038	135		T1S, R68W, 6TH PM SEC. 02: A 10 ACRE TRACT IN THE NW	Adams
CO-455-056	SHARPE, WILLIAM S. AND THELMA E. SHARPE	BYRON OIL INDUSTRIES, INC.	12/12/1975	2036	865		T1S, R68W, 6TH PM SEC. 02: A 5 ACRE TRACT IN THE NW	Adams
CO-455-057	WEBSTER, CLAUDE AND ALICE J. WEBSTER	BYRON OIL INDUSTRIES, INC.	2/24/1975	1988	575		T1S, R68W, 6TH PM SEC. 02: AN 8 ACRE TRACT IN THE NW	Adams
CO-455-058	BASELINE FARMS, LTD.	BYRON OIL INDUSTRIES, INC.	8/23/1989	3577	170		T1S, R68W, 6TH PM SEC. 02: N2NE	Adams
CO-455-059	J P THORNTON LLC	STARLIGHT RESOURCES, LLC	8/4/2004			2004083100084 2750	T1S, R68W, 6TH PM SEC. 03: FOUR (4) PARCELS IN THE NE LYING EAST OF I-25	Adams

Exhibit A-2

Attached to and made a part of that certain Assignment Bill of Sale and Conveyance, between
Synergy Resources Corporation, Seller, and K.P. Kauffman Company, Inc., Buyer, dated April 1, 2016

Lease No.	Lessor	Lessee	Lease date	Book	Page	Recording reference	Land Description: Insofar and only insofar as the leasehold estates cover the wellbore rights in the wells described on Exhibit A-1	County
CO-455-060	STERKEL, REUBEN J. AND MARGARET M. STERKEL	BYRON OIL INDUSTRIES, INC.	10/8/1975	2026	641		T1S, R68W, 6TH PM SEC, 01: NENW	Adams
CO-455-063	WRIGHT, IVA C.	ALAN J. BYRON DBA BYRON OIL INDUSTRIES, INC.	2/14/1974	1916	181		T1S, R68W, 6TH PM SEC. 14: N2NE	Adams
CO-455-065	GREEN, IONE E. AND JOSEPH GREEN	ALAN J. BYRON, DBA BYRON OIL INDUSTRIES, INC.	3/1/1974	1920	52		T1S, R68W, 6TH PM SEC 11: SESE SEC 14: SENE	Adams
CO-455-066	LONG, WILMA V. AND GILBERT LONG	ALAN J. BYRON, DBA BYRON OIL INDUSTRIES, INC.	3/1/1974	1920	56		T1S, R68W, 6TH PM SEC 11: SESE SEC 14: SENE	Adams
CO-455-067	KEIL, META L.	ALAN J. BYRON, DBA BYRON OIL INDUSTRIES, INC.	3/1/1974	1920	58		T1S, R68W, 6TH PM SEC 11: SESE SEC 14: SENE	Adams
CO-455-068	EHLER, HERMAN AND IRENE EHLER	ALAN J. BYRON, DBA BYRON OIL INDUSTRIES, INC.	3/1/1974	1920	54		T1S, R68W, 6TH PM SEC 11: SESE SEC 14: SENE	Adams
CO-455-069	IVEY, FLOYD E. AND JENNIE B. IVEY	ALAN J. BYRON DBA BYRON OIL INDUSTRIES	1/22/1974	1914	951		T1S, R68W, 6TH PM SEC 11: N2SE	Adams
CO-455-070	EGAN, ARTHUR G. AND EDNA EGAN	CHAPPARRAL RESOURCES, INC.	8/4/1976	2095	905		T1S, R67W, 6TH PM SEC. 06: 13.3 ACRES IN THE SW	Adams
CO-455-073	NORTH YORK ASSOCIATES	BYRON OIL INDUSTRIES, INC.	3/3/1975	1982	901		T1S, R68W, 6TH PM SEC. 12: SW	Adams

Exhibit A-2

Attached to and made a part of that certain Assignment Bill of Sale and Conveyance, between
Synergy Resources Corporation, Seller, and K.P. Kauffman Company, Inc., Buyer, dated April 1, 2016

Lease No.	Lessor	Lessee	Lease date	Book	Page	Recording reference	Land Description: Insofar and only insofar as the leasehold estates cover the wellbore rights in the wells described on Exhibit A-1	County
CO-455-074	WIEMAN, RICHARD E. AND NANCY P. WIEMAN	ALAN J. BYRON DBA BYRON OIL INDUSTRIES, INC.	7/13/1973	1876	223		T1S, R67W, 6TH PM SEC. 07: NESW	Adams
CO-455-075	NORTH COLORADO BOULEVARD LAND ASSOCIATES AND NORTH WASHINGTON LAND ASSOCIATES	BYRON OIL INDUSTRIES, INC.	6/15/1974	1936	451		T1S, R68W, 6TH PM SEC. 23: E2, NESW, S2SW, S2NW, NENW	Adams
CO-455-092	WEAVER, CARL F. AND DONNA J. WEAVER	BYRON OIL INDUSTRIES, INC.	6/4/1982	972		1896990	T1N, R67W, 6TH PM SEC. 32: LOT 1, JACOBUCCI SUBDIVISION	Weld
CO-455-093	ALTA R. VAWTER ESTATE	PHILLIP A. WRIGHT & EDGAR E. EDIGER	10/13/1976	782		1703743	T1N, R66W, 6TH PM SEC. 02: SW, LESS West 210 FEET	Weld
CO-455-094	PUBLIC SERVICE COMPANY OF COLORADO	PHILLIP A. WRIGHT & EDGAR E. EDIGER	10/1/1978	847		1769127	T1N, R66W, 6TH PM SEC. 02: WEST 210 FEET OF SW	Weld
CO-455-095	LONG, RUSSELL L. AND ANNA FAYE LONG	PHILLIP A. WRIGHT & EDGAR E. EDIGER	11/29/1976	784 784		1705892 1705892	T1N, R66W, 6TH PM SEC. 02: SE	Weld
CO-455-096	O'DELL, JAMES J.	PHILLIP A. WRIGHT & EDGAR E. EDIGER	11/9/1976	782		1703745	T1N, R66W, 6TH PM SEC. 02: W2SE	Weld
CO-455-097	SHARP, WILLIAM F., JR.	PHILLIP A. WRIGHT & EDGAR E. EDIGER	11/9/1976	782		1703744	T1N, R66W, 6TH PM SEC. 02: E2SE	Weld
CO-455-098	THE BOARD OF TRUSTEES, LELAND STANFORD JUNIOR UNIVERSITY	PHILLIP A. WRIGHT & EDGAR E. EDIGER	11/29/1976	788		1710353	T1N, R66W, 6TH PM SEC. 02: E2SE	Weld
CO-455-099	JACOBUCCI, JEAN J.	ROCKY MOUNTAIN OIL AND GAS CO.	11/1/1970	635		1557322	T1N, R67W, 6TH PM SEC. 32: Part of S2	Weld

Exhibit A-2

Attached to and made a part of that certain Assignment Bill of Sale and Conveyance, between
Synergy Resources Corporation, Seller, and K.P. Kauffman Company, Inc., Buyer, dated April 1, 2016

Lease No.	Lessor	Lessee	Lease date	Book	Page	Recording reference	Land Description: Insofar and only insofar as the leasehold estates cover the wellbore rights in the wells described on Exhibit A-1	County
CO-455-100	TRACY, DARR AND CHERYL E. JACOBUCCI TRACY	BYRON OIL INDUSTRIES, INC.	6/14/1982	971		1896580	T1N, R67W, 6TH PM SEC. 32: 4.1 ACRES IN SE	Weld
CO-455-101	RUPERT, JOHN F., JR. AND BETTY ANN RUPERT	BYRON OIL INDUSTRIES, INC.	1/10/1982	970		1894307	T1N, R67W, 6TH PM SEC. 32: 4.1 ACRES IN SE	Weld
CO-455-102	SCHREINER, CARL AND LOIS MAE SCHREINER	BYRON OIL INDUSTRIES, INC.	6/2/1982	971		1896579	T1N, R67W, 6TH PM SEC. 32: 4.1 ACRES IN NESE	Weld
CO-455-103	TAYLOR, EARL AND MARGARET L. TAYLOR	BYRON OIL INDUSTRIES, INC.	6/4/1982	971		1896583	T1N, R67W, 6TH PM SEC. 32: 4.1 ACRES IN NESE	Weld
CO-455-105	BRENNING, DENNIS E. AND JUDITH S. BRENNING	BYRON OIL INDUSTRIES, INC.	3/12/1982	972		1897898	T1N, R67W, 6TH PM SEC. 32: LOT 2, JACOBUCCI SUBDIVISION IN SE	Weld
CO-455-106	MOUNTAIN VIEW WATER USERS ASSOCIATION	BYRON OIL INDUSTRIES, INC.	1/10/1982	964		1887030	T1N, R67W, 6TH PM SEC. 32: 0.23 ACRES IN SESE	Weld
CO-455-107	LYNCH, THOMAS C. AND EVELYN S. LYNCH	BYRON OIL INDUSTRIES, INC.	6/2/1982	971		1896578	T1N, R67W, 6TH PM SEC. 32: 7.1 ACRES IN SE	Weld
CO-455-108	NORRIS, OPAL MAE	BYRON OIL INDUSTRIES, INC.	6/4/1982	971		1896581	T1N, R67W, 6TH PM SEC. 32: 7.429 ACRES IN SE	Weld
CO-455-109	BURRIS, BILLY A. AND CAROL A. BURRIS	BYRON OIL INDUSTRIES, INC.	6/2/1982	971		1896582	T1N, R67W, 6TH PM SEC. 32: LOTS 3 & 4 OF THE JACOBUCCI SUBDIVISION	Weld

Exhibit A-2

Attached to and made a part of that certain Assignment Bill of Sale and Conveyance, between
Synergy Resources Corporation, Seller, and K.P. Kauffman Company, Inc., Buyer, dated April 1, 2016

Lease No.	Lessor	Lessee	Lease date	Book	Page	Recording reference	Land Description: Insofar and only insofar as the leasehold estates cover the wellbore rights in the wells described on Exhibit A-1	County
CO-455-110	STOCKLEY, JOHN, JR.AND CAROL J. STOCKLEY	OIL DEVELOPMENT CO., INC.	10/21/1975	2064	501		T1S. R67W, 6TH PM SEC 33: THAT PART OF THE W2 OF THE NW DESCRIBED AS FOLLOWS: BEGINNING AT A POINT 649.6 FEET SOUTH AND 375 FEET EAST OF THE NW CORNER OF SAID W2 OF NW WHICH IS THE TRUE POINT OF BEGINNING; THENCE CONTINUING EAST AND PARALLEL TO THE NORTH LINE OF SAID W2 OF SAID NW 943.3 FEET, MORE OR LESS TO THE EAST LINE OF THE W2 OF NW; THENCE SOUTH ALONG THE EAST LINE, 649.6 FEET; THENCE WEST AND PARALLLEL TO THE NORTH LINE OF SAID NW 943.9 FEET MORE OR LESS TO A POINT 375 FEET EAST OF THE WEST LINE OF SAID NW; THENCE NORTH 649.6 FEET TO THE POINT OF BEGINNING. BOOK 1089 PAGE 575	Adams

Exhibit A-2

Attached to and made a part of that certain Assignment Bill of Sale and Conveyance, between
Synergy Resources Corporation, Seller, and K.P. Kauffman Company, Inc., Buyer, dated April 1, 2016

Lease No.	Lessor	Lessee	Lease date	Book	Page	Recording reference	Land Description: Insofar and only insofar as the leasehold estates cover the wellbore rights in the wells described on Exhibit A-1	County
CO-455-111	STEPURA, ANTON AND MARIA STEPURA	GREAT BASINS PETROLEUM CO.	2/2/1978	2216	670		T1S, R67W, 6TH PM SEC 33: THAT PART OF THE NWNW MORE ACCURATELY DESCRIBED AS BEGINNING AT A POINT 649.6 FEET SOUTH AND 365 FEET EAST OF THE NW CORNER OF THE NW OF SECTION 33, THENCE EAST AND PARALLEL TO THE NORTH LINE OF SAID NW 10 FEET; THENCE SOUTH PARALLEL TO THE EAST LINE OF THE W2 OF THE NW 649.6 FEET; THENCE WEST AND PARALLEL TO THE NORTH LINE OF SAID NW 10 FEET, MORE OR LESS, TO A POINT 365 FEET EAST OF THE WEST LINE OF THE NW, THENCE NORTH 649.6 FEET TO THE POINT OF BEGINNING CONTAINING .14913 ACRES MORE OR LESS	Adams

Exhibit A-2

Attached to and made a part of that certain Assignment Bill of Sale and Conveyance, between
Synergy Resources Corporation, Seller, and K.P. Kauffman Company, Inc., Buyer, dated April 1, 2016

Lease No.	Lessor	Lessee	Lease date	Book	Page	Recording reference	Land Description: Insofar and only insofar as the leasehold estates cover the wellbore rights in the wells described on Exhibit A-1	County
CO-455-112	BACHMAN, R.O. AND HILDA A.BACHMAN	OIL DEVELOPMENT CO., INC.	10/21/1975	2064	498		T1S, R67W, 6TH PM SEC 33: THE SOUTH 649.6 FEET OF THE NORTH 1299.2 FEET OF THE EAST 305 FEET OF THE WEST 335 FEET OF THE NW. THE SOUTH 507.6 FEET OF THE NORTH 1806.8 FEET OF THE EAST 305 FEET OF THE WEST 335 FEET OF THE NW THAT PART OF THE NW MORE PARTICULARLY DESCRIBED AS FOLLOWS: BEGINNING AT A POINT 30 FEET SOUTH OF AND 375 FEET EAST OF THE NOTHWEST CORNER OF SAID NW; THENCE CONTINUING EAST AND PARALLEL TO AND 30 FEET SOUTH OF THE NORTH LINE OF SAID NW 942.7 FEET MORE OR LESS TO THE EAST LINE OF THE WEST HALF OF SAID NW, THENCE SOUTH ALONG THE EAST LINE 619.6 FEET; THENCE WEST AND PARALLEL TO THE NORTH LINE OF SAID NW 943.3 FEET MORE OR LESS TO A POINT 375 FEET EAST OF THE WEST LINE OF SAID NW; THENCE NORTH 619.6 FEET TO THE POINT OF BEGINING.	Adams

Exhibit A-2

Attached to and made a part of that certain Assignment Bill of Sale and Conveyance, between
Synergy Resources Corporation, Seller, and K.P. Kauffman Company, Inc., Buyer, dated April 1, 2016

Lease No.	Lessor	Lessee	Lease date	Book	Page	Recording reference	Land Description: Insofar and only insofar as the leasehold estates cover the wellbore rights in the wells described on Exhibit A-1	County
CO-455-114	ALTENA DEVELOPMENT, INC.	OIL DEVELOPMENT CO., INC.	12/9/1975	2038	412		T1S, R67W, 6TH PM SEC 33: THE SOUTH 619.6 FEET OF THE NORTH 649.6 FEET OF THE EAST 305 FEET OF THE WEST 335 FEET OF THE NW. ADAMS COUNTY, COLORADO	Adams
CO-455-115	SHORT, ALMA M.	GREAT BASINS PETROLEUM CO.	4/26/1978	2238	449		T1S, R67W, 6TH PM SEC 33: PART OF THE NWNW	Adams

Exhibit A-2

Attached to and made a part of that certain Assignment Bill of Sale and Conveyance, between
Synergy Resources Corporation, Seller, and K.P. Kauffman Company, Inc., Buyer, dated April 1, 2016

Lease No.	Lessor	Lessee	Lease date	Book	Page	Recording reference	Land Description: Insofar and only insofar as the leasehold estates cover the wellbore rights in the wells described on Exhibit A-1	County
CO-455-116	BOARD OF COUNTY COMMISSIONERS OF THE COUNTY OF ADAMS, STATE OF COLORADO	GLOBE DRILLING CO.	6/9/1976	2003	252		T1S, R67W, SEC 27: SW, W2SE, NESE T1S, R67W, SEC 34: THAT PART OF THE N2 OF THE N2 DESCRIBED AS FOLLOWS: BEGINNING AT THE NORTHWEST CORNER OF SAID SECTION 34; THENCE EAST ALONG THE LINE BETWEEN SECTIONS 27 AND 34, 2,920 FEET TO A POINT; THENCE SOUTHWESTERLY ALONG THE EAST BANK OF THE BAYOU THAT BOUNDS HENDERSON ISLAND ON THE WEST TO A POINT OF INTERSECTION ON THE NORTH AND SOUTH CENTER LINE OF SAID SECTION 34; THENCE SOUTH ON SAID NORTH AND SOUTH CENTER LINE 390 FEET TO A POINT; THENCE IN A SOUTHWESTERLY DIRECTION TO A POINT 350 FEET WEST OF THE SOUTHEAST CORNER OF THE N2 OF THE NW OF SAID SECTION 34; THENCE WEST 1,894 FEET TO A POINT; THENCE NORTH AT RIGHT ANGLES 264 FEET TO A POINT; THENCE WEST AT RIGHT ANGLES 396 FEET TO A POINT ON THE DIVIDING LINE BETWEEN SECTIONS 33 AND 34; THENCE NORTH 1,056 FEET TO THE PLACE OF BEGINNING; CONTAINING IN ALL 356	Adams
CO-455-128	ALFALFA ACRES, A PARTNERSHIP	PETRODYNE PRODUCTION COMPANY, INC	11/28/1981	963		1885427	T1N, R66W, 6TH PM SECTION 21: NE	Weld

Exhibit A-2

Attached to and made a part of that certain Assignment Bill of Sale and Conveyance, between
Synergy Resources Corporation, Seller, and K.P. Kauffman Company, Inc., Buyer, dated April 1, 2016

Lease No.	Lessor	Lessee	Lease date	Book	Page	Recording reference	Land Description: Insofar and only insofar as the leasehold estates cover the wellbore rights in the wells described on Exhibit A-1	County
CO-455-129	WIERMAN, RICHARD E AND NANCY P	MARTIN OIL COMPANY	10/25/1977	2191	142		T 1S, R 67W, 6TH PM SEC. 7: W2SW	Adams
CO-455-130	LC FULENWIDER, INC	E.L. WOHNLICH	11/3/1987	3389	710		T 1 S, R 65 W, 6TH PM SEC. 27: SE4	Adams
CO-455-131	LC FULENWIDER, INC	E.L. WOHNLICH	8/3/1987	3366	808		T 1 S, R 65 W, 6TH PM SEC. 27: SW4	Adams
CO-455-132	L.C. FULENWIDER, INC., AND VAN SCHAACK HOLDINGS, LTD.	E.L. WOHNLICH	12/8/1987	3406	188		T 1 S, R 65 W, 6TH PM SEC. 28: SE4, W2	Adams Adams
CO-455-133	MCELWAIN, MARK ET AL	HILIGHT DRILLING CO.	4/6/1970	1591	231		T1S, R67W, 6TH PM SEC 17: ALL SEC 20: NE	Adams
CO-455-134	MINNE, LOWELL & CLAIRETTA	ROCKY MOUNTAIN GAS & OIL PRODUCERS, INC.	10/6/1971	1779	273		T1S, R67W, 6TH PM SEC 17: COVERING PART OF THE SW	Adams
CO-455-135	BRISTOL, GEORGE & WILLIE NELL	ROCKY MOUNTAIN GAS & OIL PRODUCERS, INC.	10/6/1971	1746	89		T1S, R67W, 6TH PM SEC 17: COVERING PART OF THE SW	Adams
CO-455-137	BREDEHOFT, BRYCE L., TRUSTEE OF THE ESTATES OF GEORGE F. BROWN AND PEARL E. BROWN	HOOVLER, PAUL V.	11/3/1971	1762	475		T1S, R67W 6th PM Sec 6: Part of SW except 13.3 acres in the SESESW	
CO-455-138	SCHWEGER, WILLIAM E. & SCHWEGER, LILLIAN L.	MARTIN EXPLORATION & MANAGEMENT CORP.	4/19/1983	965		1888528	T1N, R66W Sec 21: NE	
CO-455-139	PUBLIC SERVICE COMPANY OF COLORADO	MATRIX ENERGY, LLC	8/20/1997	5133	313		T1S, R65W, 6TH PM SEC. 28: THE WEST 210 FEET OF SECTION 28	Adams

Exhibit B

Attached to and made a part of that certain Assignment, Bill of Sale and Conveyance, between
Synergy Resources Corporation, Seller, and K.P. Kauffman Company, Inc., Buyer, dated April 1, 2016

Lease No.	Lessor	Lessee	Lease date	Book	Page	Recording reference	Land Description: Insofar and only insofar as the leasehold estates cover rights from the surface to the stratigraphic equivalent of the base of the Shannon.	County
CO-324-216	Sisters of St. Francis, a/k/a, Poor Sisters of St. Francis, Seraph, a Colorado Nonprofit Corporation	Martin Exploration Management Corp	3/19/1982			489996	T2N, R69W, 6th PM Sec 14: NWNW	Boulder
CO-455-001	MYERS, LILLIAN M.	BEAVER MESA EXPLORATION CO.	9/27/1973	705		1626851	T1N, R68W, 6TH PM SEC. 24: NE	Weld
CO-455-002	CLAYTON COAL COMPANY	BEAVER MESA EXPLORATION	10/17/1973	705		1626852	T1N, R68W, 6TH PM SEC. 24: A TRACT OF LAND CONTAINING 21.32 ACRES IN THE NE	Weld
CO-455-003	LAURIDSON, CLARENCE ET AL	BEAVER MESA EXPLORATION	12/3/1973	708		1629875	T1N, R68W, 6TH PM SEC. 24: A TRACT OF LAND CONTAINING 138.68 ACRES IN THE NE	Weld
CO-455-004	HEIN, WILLARD B. AND MARGARET I. HEIN	GEORGE H. FANCHER, JR.	3/30/1971	646		1567901	T1N, R67W, 6TH PM SEC. 04: NE - THE SOUTH 110 ACRES	Weld
CO-455-007	HICKS, RUTH BIXLER AND VIRGINIA BIXLER JOHNSON	TOM VESSELS	5/4/1970	628		1549748	T1N, R67W, 6TH PM SEC. 18: SW LESS 0.66 ACRE TRACT	Weld
CO-455-008	ADOLPH COORS COMPANY	MACHII-ROSS PETROLEUM COMPANY	9/10/1974	726		1647861	T1N, R67W, 6TH PM SEC. 18: 0.66 ACRES OUT OF THE SW, MORE PARTICULARLY DESCRIBED IN THE LEASE	Weld
CO-455-014	BEISEL, KATHERINE, MOLLIE WOLFE, LILLIAN TOTH, ALEX BEISEL, MARTHA BEISEL	BYRON OIL INDUSTRIES, INC	9/7/1974	1959	696		T1S, R68W, 6TH PM SEC. 01: SWNE	Adams

Exhibit B

Attached to and made a part of that certain Assignment, Bill of Sale and Conveyance, between
Synergy Resources Corporation, Seller, and K.P. Kauffman Company, Inc., Buyer, dated April 1, 2016

Lease No.	Lessor	Lessee	Lease date	Book	Page	Recording reference	Land Description: Insofar and only insofar as the leasehold estates cover rights from the surface to the stratigraphic equivalent of the base of the Shannon.	County
CO-455-015	TROSTEL, CECELIA C.	BYRON OIL INDUSTRIES, INC.	5/20/1975	1995	746		T1S, R68W, 6TH PM SEC. 01: A ONE-ACRE TRACT IN THE NORTHWEST CORNER OF THE N2NE	Adams
CO-455-016	TROSTEL, JOSEPH J. & MARCELLA TROSTEL	ALAN J. BYRON DBA BYRON OIL INDUSTRIES, INC.	11/19/1973	1900	943		T1S, R68W, 6TH PM SEC . 01: N2NE	Adams
CO-455-019	CUNDALL, DAISY	ALAN J. BYRON DBA BYRON OIL INDUSTRIES, INC.	1/22/1974	1910	519		T1S, R68W, 6TH PM SEC. 12: S2NW, NENW	Adams
CO-455-020	CUNDALL, HOWARD F. & GRACE A. CUNDALL	ALAN J. BYRON DBA BYRON OIL INDUSTRIES, INC.	1/22/1974	1910	522		T1S, R68W, 6TH PM SEC. 12: S2NW, NENW	Adams
CO-455-021	EDSTROM, ELMER & LEWIS FRANK EDSTROM	FRANK A. PERRETEN	4/6/1971	1682	366		T1S, R67W, 6TH PM SEC. 08: S2SW EXCEPTING 2.0 ACRE TRACT	Adams
CO-455-022	KEWLEY, PATRICIA JEAN, MARILYN ANN PERRETEN, AND KAREN ANN VAN NOTE	FRANK A. PERRETEN ET AL	3/18/1971	1682	362		T1S, R67W, 6TH PM SEC. 08: N2SW	Adams

Exhibit B

Attached to and made a part of that certain Assignment, Bill of Sale and Conveyance, between
Synergy Resources Corporation, Seller, and K.P. Kauffman Company, Inc., Buyer, dated April 1, 2016

Lease No.	Lessor	Lessee	Lease date	Book	Page	Recording reference	Land Description: Insofar and only insofar as the leasehold estates cover rights from the surface to the stratigraphic equivalent of the base of the Shannon.	County
CO-455-023	RICHARDSON, JAMES E. & JANICE RICHARDSON	FRANK A. PERRETSEN & ROBERT P. KEWLEY	7/29/1971	1721	178		T1S, R67W, 6TH PM SEC. 08: TWO ACRES IN THE SW CORNER OF SW BEGINNING AT SW CORNER, THENCE N 401', E264.8', S401' TO SOUTH LINE SAID SEC, W264.8' TO POB, LESS 30' FOR ROADS ON S AND W SIDES	Adams
CO-455-024	GREEN, JOSEPH & IONE E. GREEN	BYRON OIL INDUSTRIES, INC.	8/5/1976	2083	192		T1S, R67W, 6TH PM SEC. 18: NENW	Adams
CO-455-026	CHRISTIANSSEN, JAMES E. & EDITH A. CHRISTIANSSEN	BYRON OIL INDUSTRIES, INC.	10/6/1976	2098	157		T1S, R67W, 6TH PM SEC. 09: A TRACT OF LAND SITUATED IN THE WEST HALF OF SECTION 9	Adams
CO-455-027	THE FARMERS RESERVOIR & IRRIGATION COMPANY	BYRON OIL INDUSTRIES, INC.	1/17/1977	2118	679		T1S, R67W, 6TH PM SEC. 09: 1.27 ACRES IN THE NORTH HALF OF THE NORTHWEST QUARTER	Adams
CO-455-028	SCHREINER, DAVID L. & PATRICIA SCHREINER	BYRON OIL INDUSTRIES, INC.	10/6/1976	2099	853		T1S, R67W, 6TH PM SEC. 09: 2.5 ACRES IN THE N2NW	Adams

Exhibit B

Attached to and made a part of that certain Assignment, Bill of Sale and Conveyance, between
Synergy Resources Corporation, Seller, and K.P. Kauffman Company, Inc., Buyer, dated April 1, 2016

Lease No.	Lessor	Lessee	Lease date	Book	Page	Recording reference	Land Description: Insofar and only insofar as the leasehold estates cover rights from the surface to the stratigraphic equivalent of the base of the Shannon.	County
CO-455-029	REIDY, CHAUNCEY R.	T.S. PACE	2/24/1970	1614	301		T1S, R67W, 6TH PM SEC. 09: BEGINNING AT A POINT 1991' E OF NW CORNER OF SECTION, THENCE S 3480', N34 DEG 39' E 425', N 61 DEG E 155', S 30 DEG E 360', N 66 DEG 30' E 365', S 65 DEG 37' E 470.6', N 3403.6' TO NORTH LINE OF SECTION, W 120' TO POB. (ADA 100 ACRES IN NORTH 3,480 FEET OF CENTER 320 ACRES OF SECTION)	Adams
CO-455-030	CHAMPLIN PETROLEUM COMPANY	BYRON OIL INDUSTRIES, INC.	6/28/1978	2258	351		T1S, R68W, 6TH PM SEC. 01: 19.16 AC TRACT IN THE E2SE	Adams
CO-455-031	DOUG MORRISON INVESTMENT CO.	BYRON OIL INDUSTRIES, INC.	12/6/1974	1974	191		T1S, R68W, 6TH PM SEC. 01: S2 LESS AND EXCEPT THE 19.16 ACRE RR ROW IN THE E2E2	Adams
CO-455-032	PAPPENHEIM, KATHERYN	BYRON OIL INDUSTRIES, INC.	2/17/1975 8/23/1975	1978 2018	139 811		T1S, R67W, 6TH PM SEC. 08: SE	Adams
CO-455-033	QUEBEC NORTH INVESTMENT, LTD.	BYRON OIL INDUSTRIES, INC.	4/25/1975	1991	343		T1S, R67W, 6TH PM SEC. 08: SE	Adams
CO-455-034	ZICKLER, KATHERYN E.	BYRON OIL INDUSTRIES, INC.	2/17/1975	1979	47		T1S, R67W, 6TH PM SEC. 08: SE	Adams
CO-455-035	SACK, CASPER J. AND MOLLY M. SACK	ALAN J. BYRON DBA BYRON OIL INDUSTRIES, INC.	1/22/1974	1910	525		T1S, R68W, 6TH PM SEC. 11: S2NE, NENE	Adams

Exhibit B

Attached to and made a part of that certain Assignment, Bill of Sale and Conveyance, between
Synergy Resources Corporation, Seller, and K.P. Kauffman Company, Inc., Buyer, dated April 1, 2016

Lease No.	Lessor	Lessee	Lease date	Book	Page	Recording reference	Land Description: Insofar and only insofar as the leasehold estates cover rights from the surface to the stratigraphic equivalent of the base of the Shannon.	County
CO-455-042	ZARLENGO, ERNEST, ROLAND J. ZARLENGO, CHARLES V. ZARLENGO, AND WILLIAM H. LEITCH	HILIGHT DRILLING CO., INC.	4/24/1970	1619	411		T1S, R67W, 6TH PM SEC. 04: W2 EXCLUDING THE NORTHEAST QUARTER OF THE WEST HALF WHEREIN LIES THE SIGNAL RESERVOIR	Adams
CO-455-043	HUBERT, NOEL AND PAULA HUBERT	ROCKY MOUNTAIN OIL & GAS PRODUCERS, INC.	1/26/1972	1779	447		T1S, R67W, 6TH PM SEC. 04: PART OF THE NESW, AND PART OF THE SESENW	Adams
CO-455-044	ESTATE OF T. E. McCLINTOCK, DECEASED, BY EDITH B. McCLINTOCK & THE FIRST NATIONAL BANK OF DENVER, CO- SUCCESSOR TESTAMENTARY TRUSTEES	MARIN J. FREEDMAN	7/15/1970	1666	308		T1S, R67W, 6TH PM SEC. 04: A 20 ACRE TRACT IN THE W2	Adams
CO-455-045	EDWARDS, PAUL E. AND NORMA L. EDWARDS	ROCKY MOUNTAIN OIL & GAS CO.	6/17/1970	1618	71		T1S, R67W, 6TH PM SEC. 04: 10.70 AC TRACT OF LAND SITUATED IN THE N2NENW	Adams
CO-455-046	SIGNAL RESERVOIR AND IRRIGATION COMPANY	HILIGHT DRILLING CO.	6/6/1970	1604	126		T1S, R67W, 6TH PM SEC. 04: 65.5850 ACRES IN THE NW	Adams
CO-455-047	ADDISON, EDWARD AND LILLIAN R. ADDISON	BYRON OIL INDUSTRIES, INC.	2/28/1976	2048	882		T1S, R68W, 6TH PM SEC. 02: N2	Adams
CO-455-049	CARLETON, GUY T. AND EMMA CARLETON	BYRON OIL INDUSTRIES, INC.	3/16/1976	2052	305		T1S, R68W, 6TH PM SEC. 02: N2	Adams

Exhibit B

Attached to and made a part of that certain Assignment, Bill of Sale and Conveyance, between
Synergy Resources Corporation, Seller, and K.P. Kauffman Company, Inc., Buyer, dated April 1, 2016

Lease No.	Lessor	Lessee	Lease date	Book	Page	Recording reference	Land Description: Insofar and only insofar as the leasehold estates cover rights from the surface to the stratigraphic equivalent of the base of the Shannon.	County
CO-455-050	168TH COMPANY, A GENERAL PARTNERSHIP	BYRON OIL INDUSTRIES, INC.	7/29/1975	2013	325		T1S, R68W, 6TH PM SEC. 02: PART N2	Adams
CO-455-051	STANDLEY, J. STEWART AND MARY HELEN STANDLEY	BYRON OIL INDUSTRIES, INC.	11/21/1974	1964	997		T1S, R68W, 6TH PM SEC. 02: N2	Adams
CO-455-052	DELCAMP, RAY AND BERNA DEE DELCAMP	BYRON OIL INDUSTRIES, INC.	2/15/1975	1979	49		T1S, R68W, 6TH PM SEC. 02: A 5 ACRE TRACT IN THE NE	Adams
CO-455-053	SCHNEIDER, CHET AND CLAUDIA SCHNEIDER	BYRON OIL INDUSTRIES, INC.	11/1/1975	2034	273		T1S, R68W, 6TH PM SEC. 02: A 5 ACRE TRACT IN THE NE	Adams
CO-455-054	SKIDMORE, FERNE F.	BYRON OIL INDUSTRIES, INC.	10/29/1975	2036	861		T1S, R68W, 6TH PM SEC. 02: A 5.5 ACRE TRACT IN THE NE	Adams
CO-455-055	GASCHLER, WILLIAM P. AND HELEN GASCHLER	BYRON OIL INDUSTRIES, INC.	12/12/1975	2038	135		T1S, R68W, 6TH PM SEC. 02: A 10 ACRE TRACT IN THE NW	Adams
CO-455-056	SHARPE, WILLIAM S. AND THELMA E. SHARPE	BYRON OIL INDUSTRIES, INC.	12/12/1975	2036	865		T1S, R68W, 6TH PM SEC. 02: A 5 ACRE TRACT IN THE NW	Adams
CO-455-057	WEBSTER, CLAUDE AND ALICE J. WEBSTER	BYRON OIL INDUSTRIES, INC.	2/24/1975	1988	575		T1S, R68W, 6TH PM SEC. 02: AN 8 ACRE TRACT IN THE NW	Adams
CO-455-058	BASELINE FARMS, LTD.	BYRON OIL INDUSTRIES, INC.	8/23/1989	3577	170		T1S, R68W, 6TH PM SEC. 02: N2NE	Adams
CO-455-059	J P THORNTON LLC	STARLIGHT RESOURCES, LLC	8/31/2004			200408310008 42750	T1S, R68W, 6TH PM SEC. 03: FOUR (4) PARCELS IN THE NE LYING EAST OF I-25	Adams

Exhibit B

Attached to and made a part of that certain Assignment, Bill of Sale and Conveyance, between
Synergy Resources Corporation, Seller, and K.P. Kauffman Company, Inc., Buyer, dated April 1, 2016

Lease No.	Lessor	Lessee	Lease date	Book	Page	Recording reference	Land Description: Insofar and only insofar as the leasehold estates cover rights from the surface to the stratigraphic equivalent of the base of the Shannon.	County
CO-455-060	STERKEL, REUBEN J. AND MARGARET M. STERKEL	BYRON OIL INDUSTRIES, INC.	10/8/1975	2026	641		T1S, R68W, 6TH PM SEC, 01: NENW	Adams
CO-455-063	WRIGHT, IVA C.	ALAN J. BYRON DBA BYRON OIL INDUSTRIES, INC.	2/14/1974	1916	181		T1S, R68W, 6TH PM SEC. 14: N2NE	Adams
CO-455-065	GREEN, IONE E. AND JOSEPH GREEN	ALAN J. BYRON, DBA BYRON OIL INDUSTRIES, INC.	3/1/1974	1920	52		T1S, R68W, 6TH PM SEC 11: SESE SEC 14: SENE	Adams
CO-455-066	LONG, WILMA V. AND GILBERT LONG	ALAN J. BYRON, DBA BYRON OIL INDUSTRIES, INC.	3/1/1974	1920	56		T1S, R68W, 6TH PM SEC 11: SESE SEC 14: SENE	Adams
CO-455-067	KEIL, META L.	ALAN J. BYRON, DBA BYRON OIL INDUSTRIES, INC.	3/1/1974	1920	58		T1S, R68W, 6TH PM SEC 11: SESE SEC 14: SENE	Adams
CO-455-068	EHLER, HERMAN AND IRENE EHLER	ALAN J. BYRON, DBA BYRON OIL INDUSTRIES, INC.	3/1/1974	1920	54		T1S, R68W, 6TH PM SEC 11: SESE SEC 14: SENE	Adams
CO-455-069	IVEY, FLOYD E. AND JENNIE B. IVEY	ALAN J. BYRON DBA BYRON OIL INDUSTRIES	1/22/1974	1914	951		T1S, R68W, 6TH PM SEC 11: N2SE	Adams
CO-455-070	EGAN, ARTHUR G. AND EDNA EGAN	CHAPPARRAL RESOURCES, INC.	8/4/1976	2095	905		T1S, R67W, 6TH PM SEC. 06: 13.3 ACRES IN THE SW	Adams
CO-455-073	NORTH YORK ASSOCIATES	BYRON OIL INDUSTRIES, INC.	3/3/1975	1982	901		T1S, R68W, 6TH PM SEC. 12: SW	Adams

Exhibit B

Attached to and made a part of that certain Assignment, Bill of Sale and Conveyance, between
Synergy Resources Corporation, Seller, and K.P. Kauffman Company, Inc., Buyer, dated April 1, 2016

Lease No.	Lessor	Lessee	Lease date	Book	Page	Recording reference	Land Description: Insofar and only insofar as the leasehold estates cover rights from the surface to the stratigraphic equivalent of the base of the Shannon.	County
CO-455-074	WIERMAN, RICHARD E. AND NANCY P. WIERMAN	ALAN J. BYRON DBA BYRON OIL INDUSTRIES, INC.	7/13/1973	1876	223		T1S, R67W, 6TH PM SEC. 07: NESW	Adams
CO-455-075	NORTH COLORADO BOULEVARD LAND ASSOCIATES AND NORTH WASHINGTON LAND ASSOCIATES	BYRON OIL INDUSTRIES, INC.	6/15/1974	1936	451		T1S, R68W, 6TH PM SEC. 23: E2, NESW, S2SW, S2NW, NENW	Adams
CO-455-092	WEAVER, CARL F. AND DONNA J. WEAVER	BYRON OIL INDUSTRIES, INC.	6/4/1982	972		1896990	T1N, R67W, 6TH PM SEC. 32: LOT 1, JACOBUCCI SUBDIVISION	Weld
CO-455-093	ALTA R. VAWTER ESTATE	PHILLIP A. WRIGHT & EDGAR E. EDIGER	10/13/1976	782		1703743	T1N, R66W, 6TH PM SEC. 02: SW, LESS West 210 FEET	Weld
CO-455-094	PUBLIC SERVICE COMPANY OF COLORADO	PHILLIP A. WRIGHT & EDGAR E. EDIGER	10/1/1978	847		1769127	T1N, R66W, 6TH PM SEC. 02: WEST 210 FEET OF SW	Weld
CO-455-095	LONG, RUSSELL L. AND ANNA FAYE LONG	PHILLIP A. WRIGHT & EDGAR E. EDIGER	11/29/1976	784 784		1705892 1705892	T1N, R66W, 6TH PM SEC. 02: SE	Weld
CO-455-096	O'DELL, JAMES J.	PHILLIP A. WRIGHT & EDGAR E. EDIGER	11/9/1976	782		1703745	T1N, R66W, 6TH PM SEC. 02: W2SE	Weld
CO-455-097	SHARP, WILLIAM F., JR.	PHILLIP A. WRIGHT & EDGAR E. EDIGER	11/9/1976	782		1703744	T1N, R66W, 6TH PM SEC. 02: E2SE	Weld
CO-455-098	THE BOARD OF TRUSTEES, LELAND STANFORD JUNIOR UNIVERSITY	PHILLIP A. WRIGHT & EDGAR E. EDIGER	11/29/1976	788		1710353	T1N, R66W, 6TH PM SEC. 02: E2SE	Weld
CO-455-099	JACOBUCCI, JEAN J.	ROCKY MOUNTAIN OIL AND GAS CO.	11/1/1970	635		1557322	T1N, R67W, 6TH PM SEC. 32: Part of S2	Weld

Exhibit B

Attached to and made a part of that certain Assignment, Bill of Sale and Conveyance, between
Synergy Resources Corporation, Seller, and K.P. Kauffman Company, Inc., Buyer, dated April 1, 2016

Lease No.	Lessor	Lessee	Lease date	Book	Page	Recording reference	Land Description: Insofar and only insofar as the leasehold estates cover rights from the surface to the stratigraphic equivalent of the base of the Shannon.	County
CO-455-100	TRACY, DARR AND CHERYL E. JACOBUCCI TRACY	BYRON OIL INDUSTRIES, INC.	6/14/1982	971		1896580	T1N, R67W, 6TH PM SEC. 32: 4.1 ACRES IN SE	Weld
CO-455-101	RUPERT, JOHN F., JR. AND BETTY ANN RUPERT	BYRON OIL INDUSTRIES, INC.	1/10/1982	970		1894307	T1N, R67W, 6TH PM SEC. 32: 4.1 ACRES IN SE	Weld
CO-455-102	SCHREINER, CARL AND LOIS MAE SCHREINER	BYRON OIL INDUSTRIES, INC.	6/2/1982	971		1896579	T1N, R67W, 6TH PM SEC. 32: 4.1 ACRES IN NESE	Weld
CO-455-103	TAYLOR, EARL AND MARGARET L. TAYLOR	BYRON OIL INDUSTRIES, INC.	6/4/1982	971		1896583	T1N, R67W, 6TH PM SEC. 32: 4.1 ACRES IN NESE	Weld
CO-455-105	BRENNING, DENNIS E. AND JUDITH S. BRENNING	BYRON OIL INDUSTRIES, INC.	3/12/1982	972		1897898	T1N, R67W, 6TH PM SEC. 32: LOT 2, JACOBUCCI SUBDIVISION IN SE	Weld
CO-455-106	MOUNTAIN VIEW WATER USERS ASSOCIATION	BYRON OIL INDUSTRIES, INC.	1/10/1982	964		1887030	T1N, R67W, 6TH PM SEC. 32: 0.23 ACRES IN SESE	Weld
CO-455-107	LYNCH, THOMAS C. AND EVELYN S. LYNCH	BYRON OIL INDUSTRIES, INC.	6/2/1982	971		1896578	T1N, R67W, 6TH PM SEC. 32: 7.1 ACRES IN SE	Weld
CO-455-108	NORRIS, OPAL MAE	BYRON OIL INDUSTRIES, INC.	6/4/1982	971		1896581	T1N, R67W, 6TH PM SEC. 32: 7.429 ACRES IN SE	Weld
CO-455-109	BURRIS, BILLY A. AND CAROL A. BURRIS	BYRON OIL INDUSTRIES, INC.	6/2/1982	971		1896582	T1N, R67W, 6TH PM SEC. 32: LOTS 3 & 4 OF THE JACOBUCCI SUBDIVISION	Weld

Exhibit B

Attached to and made a part of that certain Assignment, Bill of Sale and Conveyance, between
Synergy Resources Corporation, Seller, and K.P. Kauffman Company, Inc., Buyer, dated April 1, 2016

Lease No.	Lessor	Lessee	Lease date	Book	Page	Recording reference	Land Description: Insofar and only insofar as the leasehold estates cover rights from the surface to the stratigraphic equivalent of the base of the Shannon.	County
CO-455-110	STOCKLEY, JOHN, JR.AND CAROL J. STOCKLEY	OIL DEVELOPMENT CO., INC.	10/21/1975	2064	501		T1S. R67W, 6TH PM SEC 33: THAT PART OF THE W2 OF THE NW DESCRIBED AS FOLLOWS: BEGINNING AT A POINT 649.6 FEET SOUTH AND 375 FEET EAST OF THE NW CORNER OF SAID W2 OF NW WHICH IS THE TRUE POINT OF BEGINNING; THENCE CONTINUING EAST AND PARALLEL TO THE NORTH LINE OF SAID W2 OF SAID NW 943.3 FEET, MORE OR LESS TO THE EAST LINE OF THE W2 OF NW; THENCE SOUTH ALONG THE EAST LINE, 649.6 FEET; THENCE WEST AND PARALLLEL TO THE NORTH LINE OF SAID NW 943.9 FEET MORE OR LESS TO A POINT 375 FEET EAST OF THE WEST LINE OF SAID NW; THENCE NORTH 649.6 FEET TO THE POINT OF BEGINNING. BOOK 1089 PAGE 575	Adams

Exhibit B

Attached to and made a part of that certain Assignment, Bill of Sale and Conveyance, between
Synergy Resources Corporation, Seller, and K.P. Kauffman Company, Inc., Buyer, dated April 1, 2016

Lease No.	Lessor	Lessee	Lease date	Book	Page	Recording reference	Land Description: Insofar and only insofar as the leasehold estates cover rights from the surface to the stratigraphic equivalent of the base of the Shannon.	County
CO-455-111	STEPURA, ANTON AND MARIA STEPURA	GREAT BASINS PETROLEUM CO.	2/2/1978	2216	670		T1S, R67W, 6TH PM SEC 33: THAT PART OF THE NWNW MORE ACCURATELY DESCRIBED AS BEGINNING AT A POINT 649.6 FEET SOUTH AND 365 FEET EAST OF THE NW CORNER OF THE NW OF SECTION 33, THENCE EAST AND PARALLEL TO THE NORTH LINE OF SAID NW 10 FEET; THENCE SOUTH PARALLEL TO THE EAST LINE OF THE W2 OF THE NW 649.6 FEET; THENCE WEST AND PARALLEL TO THE NORTH LINE OF SAID NW 10 FEET, MORE OR LESS, TO A POINT 365 FEET EAST OF THE WEST LINE OF THE NW, THENCE NORTH 649.6 FEET TO THE POINT OF BEGINNING CONTAINING .14913 ACRES MORE OR LESS	Adams

Exhibit B

Attached to and made a part of that certain Assignment, Bill of Sale and Conveyance, between
Synergy Resources Corporation, Seller, and K.P. Kauffman Company, Inc., Buyer, dated April 1, 2016

Lease No.	Lessor	Lessee	Lease date	Book	Page	Recording reference	Land Description: Insofar and only insofar as the leasehold estates cover rights from the surface to the stratigraphic equivalent of the base of the Shannon.	County
CO-455-112	BACHMAN, R.O. AND HILDA A.BACHMAN	OIL DEVELOPMENT CO., INC.	10/21/1975	2064	498		T1S, R67W, 6TH PM SEC 33: THE SOUTH 649.6 FEET OF THE NORTH 1299.2 FEET OF THE EAST 305 FEET OF THE WEST 335 FEET OF THE NW. THE SOUTH 507.6 FEET OF THE NORTH 1806.8 FEET OF THE EAST 305 FEET OF THE WEST 335 FEET OF THE NW THAT PART OF THE NW MORE PARTICULARLY DESCRIBED AS FOLLOWS: BEGINNING AT A POINT 30 FEET SOUTH OF AND 375 FEET EAST OF THE NORTHWEST CORNER OF SAID NW; THENCE CONTINUING EAST AND PARALLEL TO AND 30 FEET SOUTH OF THE NORTH LINE OF SAID NW 942.7 FEET MORE OR LESS TO THE EAST LINE OF THE WEST HALF OF SAID NW, THENCE SOUTH ALONG THE EAST LINE 619.6 FEET; THENCE WEST AND PARALLEL TO THE NORTH LINE OF SAID NW 943.3 FEET MORE OR LESS TO A POINT 375 FEET EAST OF THE WEST LINE OF SAID NW; THENCE NORTH 619.6 FEET TO THE POINT OF BEGINING.	Adams

Exhibit B

Attached to and made a part of that certain Assignment, Bill of Sale and Conveyance, between
Synergy Resources Corporation, Seller, and K.P. Kauffman Company, Inc., Buyer, dated April 1, 2016

Lease No.	Lessor	Lessee	Lease date	Book	Page	Recording reference	Land Description: Insofar and only insofar as the leasehold estates cover rights from the surface to the stratigraphic equivalent of the base of the Shannon.	County
CO-455-114	ALTENA DEVELOPMENT, INC.	OIL DEVELOPMENT CO., INC.	12/9/1975	2038	412		T1S, R67W, 6TH PM SEC 33: THE SOUTH 619.6 FEET OF THE NORTH 649.6 FEET OF THE EAST 305 FEET OF THE WEST 335 FEET OF THE NW. ADAMS COUNTY, COLORADO	Adams
CO-455-115	SHORT, ALMA M.	GREAT BASINS PETROLEUM CO.	4/26/1978	2238	449		T1S, R67W, 6TH PM SEC 33: PART OF THE NWNW	Adams

Exhibit B

Attached to and made a part of that certain Assignment, Bill of Sale and Conveyance, between
Synergy Resources Corporation, Seller, and K.P. Kauffman Company, Inc., Buyer, dated April 1, 2016

Lease No.	Lessor	Lessee	Lease date	Book	Page	Recording reference	Land Description: Insofar and only insofar as the leasehold estates cover rights from the surface to the stratigraphic equivalent of the base of the Shannon.	County
CO-455-116	BOARD OF COUNTY COMMISSIONERS OF THE COUNTY OF ADAMS, STATE OF COLORADO	GLOBE DRILLING CO.	6/9/1976	2003	252		T1S, R67W, SEC 27: SW, W2SE, NESE T1S, R67W, SEC 34: THAT PART OF THE N2 OF THE N2 DESCRIBED AS FOLLOWS: BEGINNING AT THE NORTHWEST CORNER OF SAID SECTION 34; THENCE EAST ALONG THE LINE BETWEEN SECTIONS 27 AND 34, 2,920 FEET TO A POINT; THENCE SOUTHWESTERLY ALONG THE EAST BANK OF THE BAYOU THAT BOUNDS HENDERSON ISLAND ON THE WEST TO A POINT OF INTERSECTION ON THE NORTH AND SOUTH CENTER LINE OF SAID SECTION 34; THENCE SOUTH ON SAID NORTH AND SOUTH CENTER LINE 390 FEET TO A POINT; THENCE IN A SOUTHWESTERLY DIRECTION TO A POINT 350 FEET WEST OF THE SOUTHEAST CORNER OF THE N2 OF THE NW OF SAID SECTION 34; THENCE WEST 1,894 FEET TO A POINT; THENCE NORTH AT RIGHT ANGLES 264 FEET TO A POINT; THENCE WEST AT RIGHT ANGLES 396 FEET TO A POINT ON THE DIVIDING LINE BETWEEN SECTIONS 33 AND 34; THENCE NORTH 1,056 FEET TO THE PLACE OF BEGINNING; CONTAINING IN ALL 356	Adams
CO-455-128	ALFALFA ACRES, A PARTNERSHIP	PETRODYNE PRODUCTION COMPANY, INC	11/28/1981	963		1885427	T1N, R66W, 6TH PM SECTION 21: NE	Weld

Exhibit B

Attached to and made a part of that certain Assignment, Bill of Sale and Conveyance, between
Synergy Resources Corporation, Seller, and K.P. Kauffman Company, Inc., Buyer, dated April 1, 2016

Lease No.	Lessor	Lessee	Lease date	Book	Page	Recording reference	Land Description: Insofar and only insofar as the leasehold estates cover rights from the surface to the stratigraphic equivalent of the base of the Shannon.	County
CO-455-129	WIEMAN, RICHARD E AND NANCY P	MARTIN OIL COMPANY	10/25/1977	2191	142		T 1S, R 67W, 6TH PM SEC. 7: W2SW	Adams
CO-455-130	LC FULENWIDER, INC	E.L. WOHNLICH	11/3/1987	3389	710		T 1 S, R 65 W, 6TH PM SEC. 27: SE4	Adams
CO-455-131	LC FULENWIDER, INC	E.L. WOHNLICH	8/3/1987	3366	808	768968	T 1 S, R 65 W, 6TH PM SEC. 27: SW4	Adams
CO-455-132	L.C. FULENWIDER, INC., AND VAN SCHAACK HOLDINGS, LTD.	E.L. WOHNLICH	12/8/1987	3406	188	791342	T 1 S, R 65 W, 6TH PM SEC. 28: SE4, W2 LESS AND EXCEPT THE WEST 210'	Adams Adams
CO-455-133	MCELWAIN, MARK ET AL	HILIGHT DRILLING CO.	4/6/1970	1591	231	888767	T1S, R67W, 6TH PM SEC 17: ALL SEC 20: NE	Adams
CO-455-134	MINNE, LOWELL & CLAIRETTA	ROCKY MOUNTAIN GAS & OIL PRODUCERS, INC.	10/6/1971	1779	273	949411	T1S, R67W, 6TH PM SEC 17: COVERING PART OF THE SW	Adams
CO-455-135	BRISTOL, GEORGE & WILLIE NELL	ROCKY MOUNTAIN GAS & OIL PRODUCERS, INC.	10/6/1971	1746	89	938706	T1S, R67W, 6TH PM SEC 17: COVERING PART OF THE SW	Adams
CO-455-137	BREDEHOFT, BRYCE L., TRUSTEE OF THE ESTATES OF GEORGE F. BROWN AND PEARL E. BROWN	HOOVLER, PAUL V.	11/3/1971	1762	475	944103	T1S, R67W 6th PM Sec 6: PART OF SW EXCEPT 13.3 ACRES IN THE SESESW	Adams
CO-455-138	SCHWEGER, WILLIAM E. & SCHWEGER, LILLIAN L.	MARTIN EXPLORATION & MANAGEMENT CORP.	4/19/1983	965		1888528	T1N, R66W Sec 21: NE	Weld
CO-455-139	PUBLIC SERVICE COMPANY OF COLORADO	MATRIX ENERGY, LLC	8/20/1997	5133	313		T1S, R65W, 6TH PM SEC. 28: THE WEST 210 FEET OF SECTION 28	Adams