LOS IM-45A

Page 1 of 1

Scale: 1:50

Date: 2011-10-14

Time: 10:00

Location: Lost Hills Oil Field

Well Type: Water Injection Well

Well Name: LOS IM-45A

Field Name: Lost Hills Oil Field

Well Number: 45A

Date: 2011-10-14

Time: 10:00

Location: Lost Hills Oil Field

Well Type: Water Injection Well

Well Name: LOS IM-45A

Field Name: Lost Hills Oil Field

Well Number: 45A





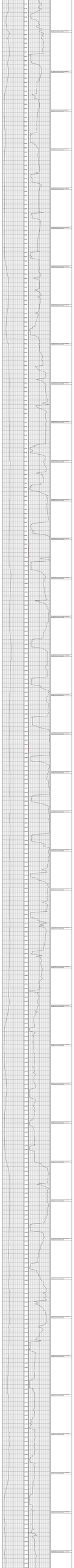


12330
12340
12350
12360
12370
12380
12390
12400
12410
12420
12430
12440
12450
12460
12470
12480
12490
12500
12510
12520
12530
12540
12550
12560
12570
12580
12590
12600
12610
12620
12630
12640
12650
12660
12670
12680
12690
12700
12710
12720
12730
12740
12750
12760
12770
12780
12790
12800
12810
12820
12830
12840
12850
12860
12870
12880
12890
12900
12910
12920
12930
12940
12950
12960
12970
12980
12990
13000
13010
13020
13030
13040
13050
13060
13070
13080
13090
13100
13110
13120
13130
13140
13150
13160
13170
13180
13190
13200
13210
13220
13230
13240
13250
13260
13270
13280
13290
13300
13310
13320
13330
13340
13350
13360
13370
13380
13390
13400
13410
13420
13430
13440
13450
13460
13470
13480
13490
13500
13510
13520
13530
13540
13550
13560
13570
13580
13590
13600
13610
13620
13630
13640
13650
13660
13670
13680
13690
13700
13710
13720
13730
13740
13750
13760
13770
13780
13790
13800
13810
13820
13830
13840
13850
13860
13870
13880
13890
13900
13910
13920
13930
13940
13950
13960
13970
Gamma
API
0.0
150.0
300.0
600.0
ROP
0.0
500.0
500.0
1000.0