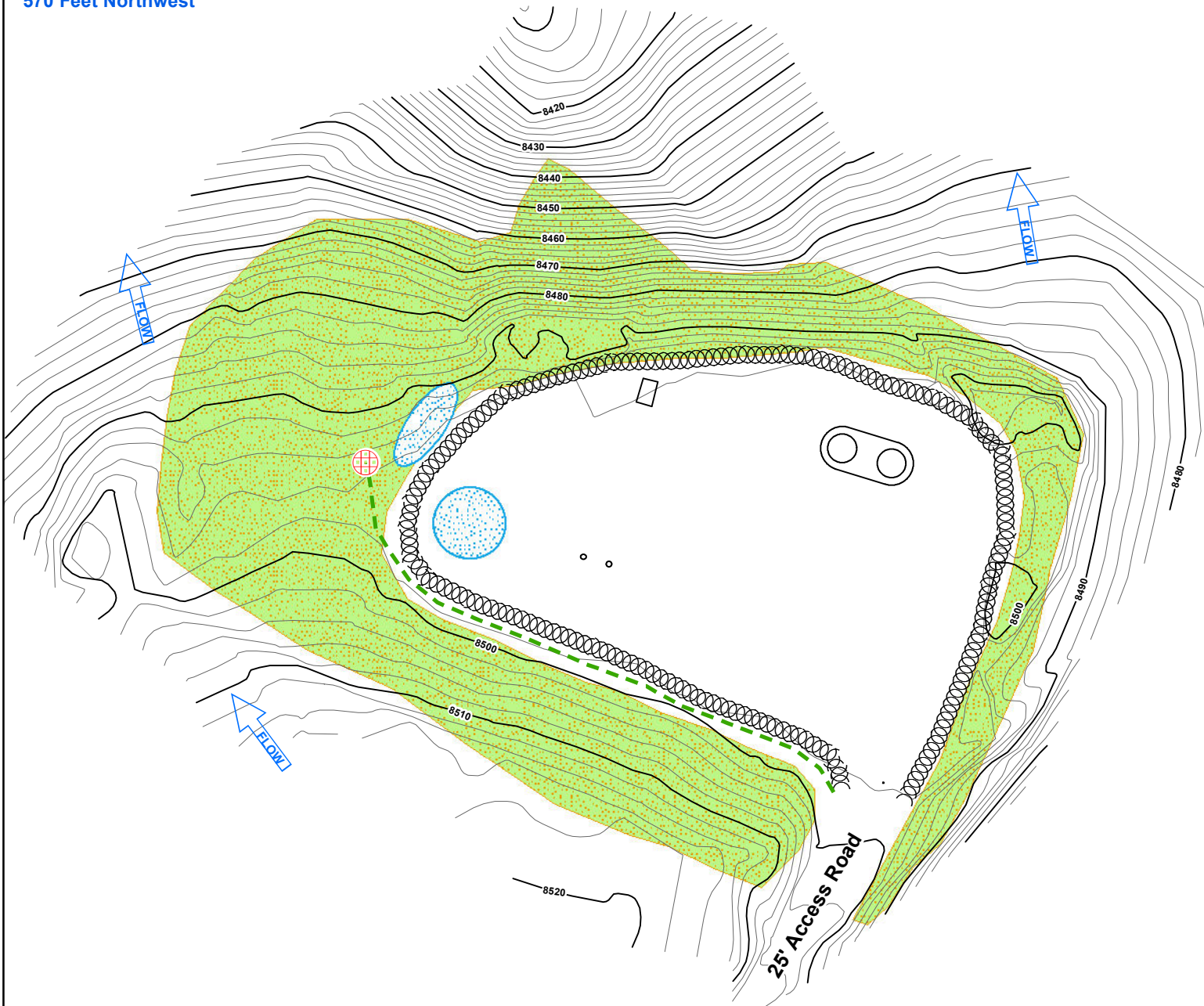


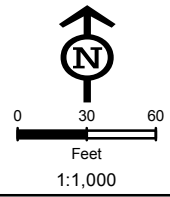
K:\COLORADO\PAD 697-23X\697-23X FLOWLINE DIAGRAM.DWG

Receiving Waters:
McKay Gulch
570 Feet Northwest



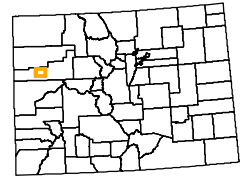
Legend

- Culvert
- Sediment Trap
- Cattle Pond
- Water Bar
- Rip Rap
- Bales
- V-Ditch W/Check Dam
- Diversion Ditch
- Site Berm
- Toe Berm
- Fiber Roll
- Silt Fence
- Area To Be Reclaimed
- Fence
- Blanket
- Cut
- Fill
- Seeded & Hydromulched
- Soil Roughening
- Snow Storage
- Rip Rap (Large Area)



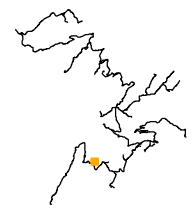
Not Present
Asphalt Or Concrete Batch Plants

Project Location



Garfield County

Map Index Overview



**Pad Site
697-23X**

Total Disturbed Area = 3.60 Acres

MARATHON OIL

REVISED	BY:	COMMENT:
3/28/2012	BJB	TEMPLATE CREATION
3/28/2012	BJB	MAP CREATION
8/27/2012	BJB	BMP REVISION