



3' 5" GR CCL VDL
CEMENT BOND LOG

Company	EXTRACTION OIL AND GAS	Company	EXTRACTION OIL AND GAS
Well	FAIRVIEW 8	Well	FAIRVIEW 8
Field	WATTENBERG	Field	WATTENBERG
County	WELD	County	WELD
State	COLORADO	State	COLORADO
Location:		API # : 05-123-41525-00	Other Services
SHL: 1855' FSL & 334' FWL			
Permanent Datum	GL	Elevation	4947
Log Measured From	KB		
Drilling Measured From	KB		
SEC 5 TWP 2N RGE 68W			
Elevation		K.B. 4972	
		D.F. 4972	
		G.L. 4947	
Date	18 FEB 16		
Run Number	1		
Depth Driller	14254		
Depth Logger	7200		
Bottom Logged Interval	7200		
Top Log Interval	0		
Open Hole Size	6.875		
Type Fluid	WATER		
Density / Viscosity	8.4		
Max. Recorded Temp.	235		
Estimated Cement Top	SEE LOG		
Time Well Ready	0400		
Time Logger on Bottom	SEE LOG		
Equipment Number	14166		
Location	CASPER		
Recorded By	N. SOUTHAM		
Witnessed By	JOSE TORRES		
Borehole Record		Tubing Record	
Run Number	Bit	From	To
		Size	Weight
			From
			To
Casing Record	Size	Mgt/Ft	Top
Surface String	9.625	36	0
Prot. String	5.5	17	0
Production String			14254
Liner			

<<< Fold Here >>>

All interpretations of log data are opinions based on inferences from electrical or other measurements. We do not guarantee the accuracy or correctness of any interpretation or recommendation and shall not be liable or responsible for any loss, costs, damages, or expenses incurred or sustained by anyone resulting from any interpretation made by any of our employees or agents. These interpretations are also subject to our general terms and conditions set out in our current Price Schedule.

Remarks: Rig:CRANE Prints:2 Service Order #142983944
THANK YOU FOR CHOOSING WEATHERFORD WIRELINE YOUR CREW TODAY WAS N. SOUTHAM
B. SUMMERALL Z. MAGNER
THIS LOG WAS RAN AT COSTUMER REQUEST FROM DEEPEST REACHABLE DEPTH TO SURFACE

BHT	EQUIPMENT DATA			
Bit Size	Run No.	Tool Type	Tool No.	Other
Surface Pressure	1	CTBA	233	
Shut In	1	GRBA	212	
	1	CENB	153	
	1	SBTA	233	
	1	CFNA	227	



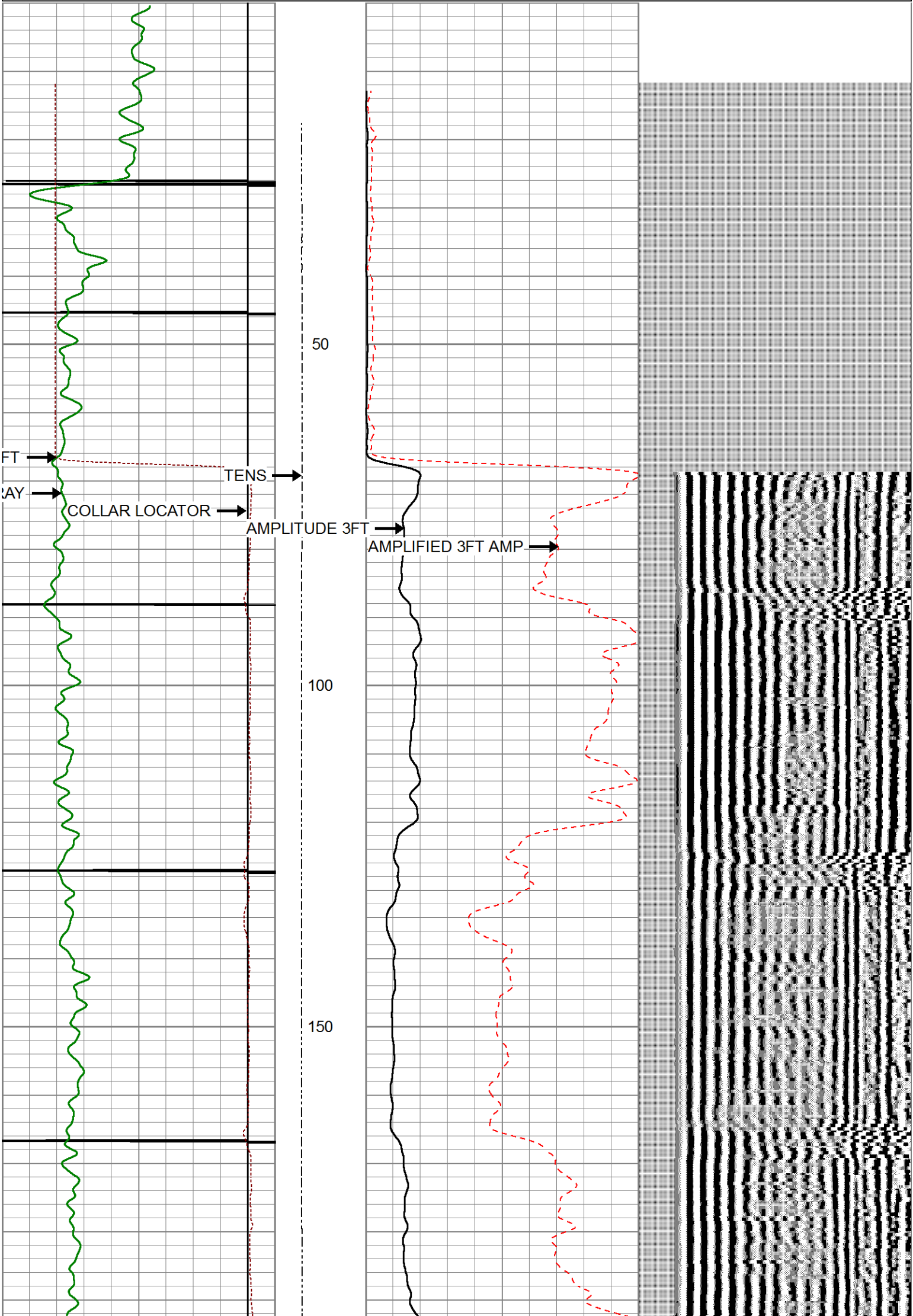
Weatherford®

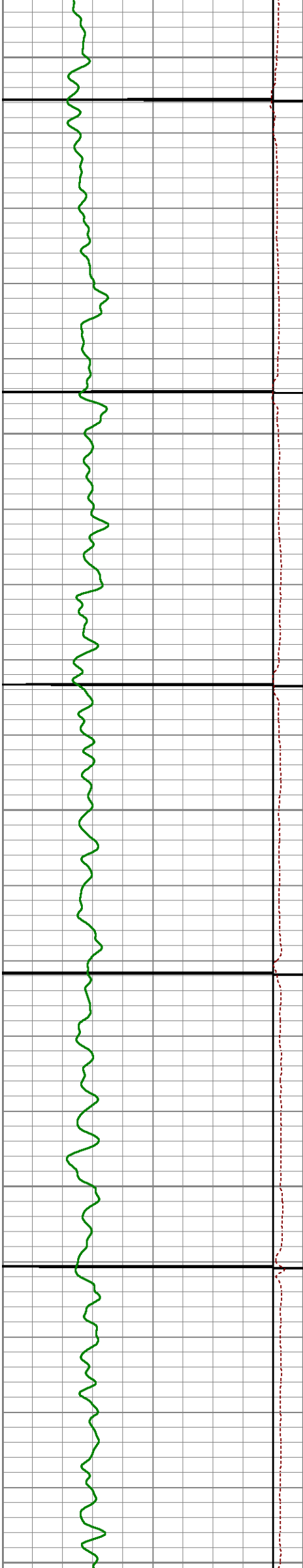
MAIN PASS
CEMENT BOND LOG

Database File extractionoilandgas_fairview8_cbl.db
Dataset Pathname pass6
Presentation Format gc3ft5ft
Dataset Creation Thu Feb 18 05:09:39 2016
Charted by Depth in Feet scaled 1:200

-9	COLLAR LOCATOR	1	TENS	0	AMPLIFIED 3FT AMP (mV)	20	200	Variable Density 5FT	1200
	GAMMA RAY		0 (lb3000	0	AMPLITUDE 3FT (mV)	100			
	API								

0	150
400	TRAVEL TIME 3FT (usec)
200	






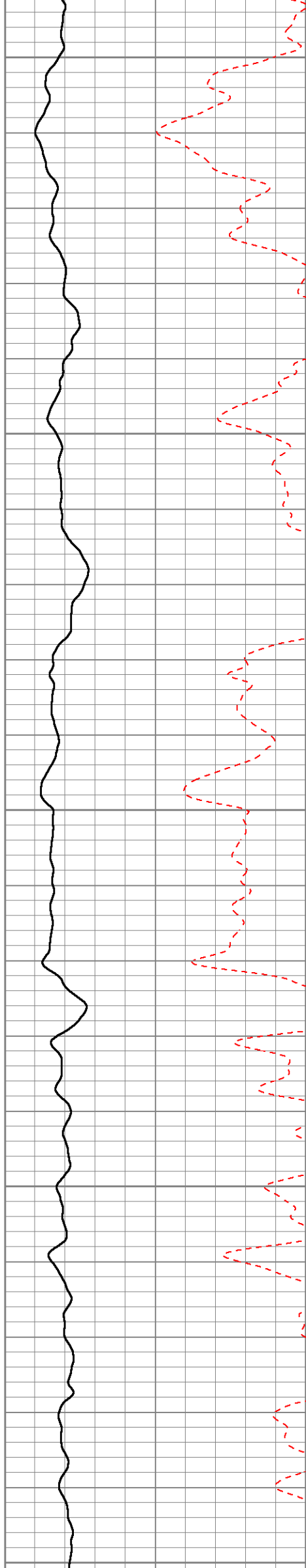
200

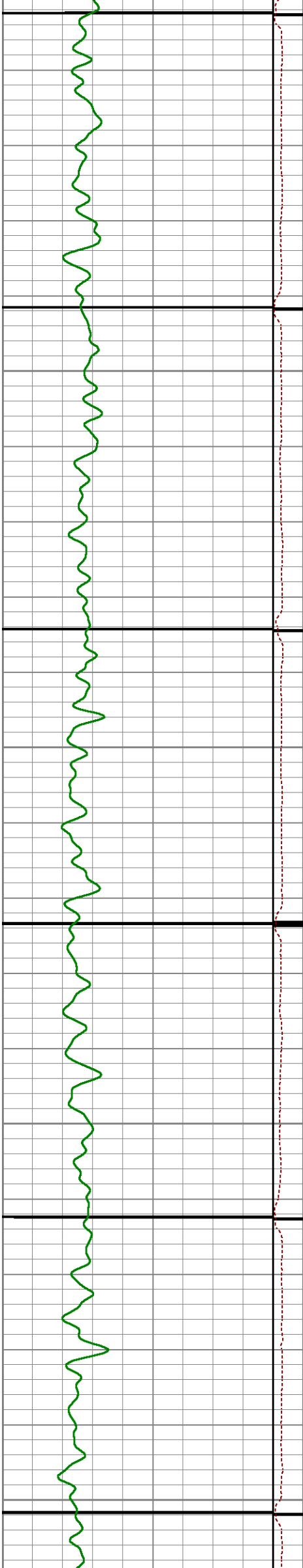
250

300


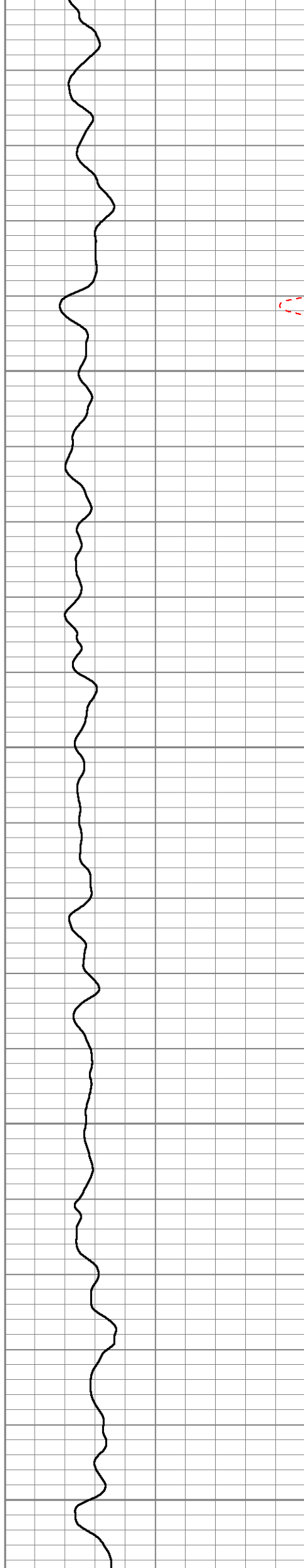
350

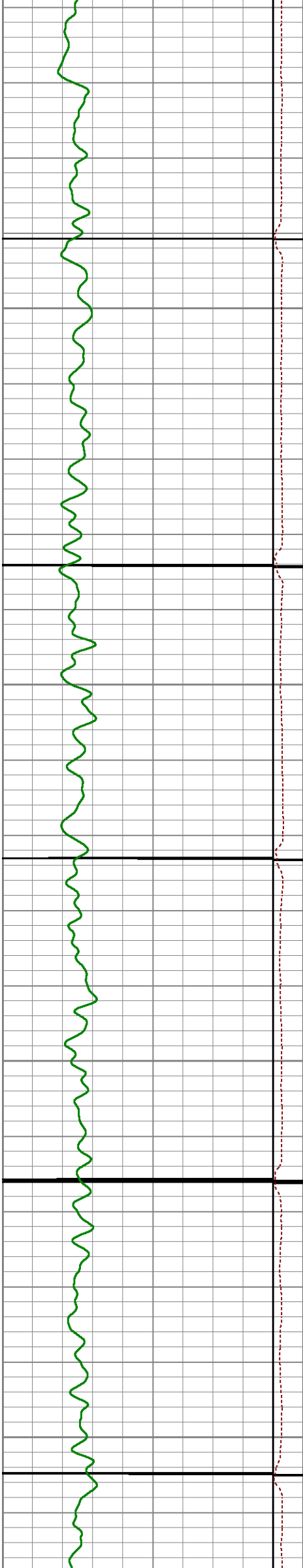
400





450
500
550
600




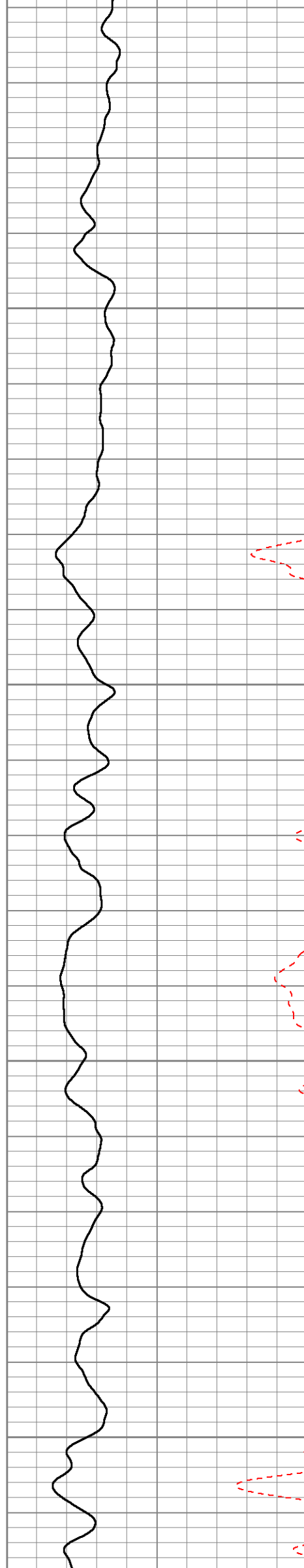


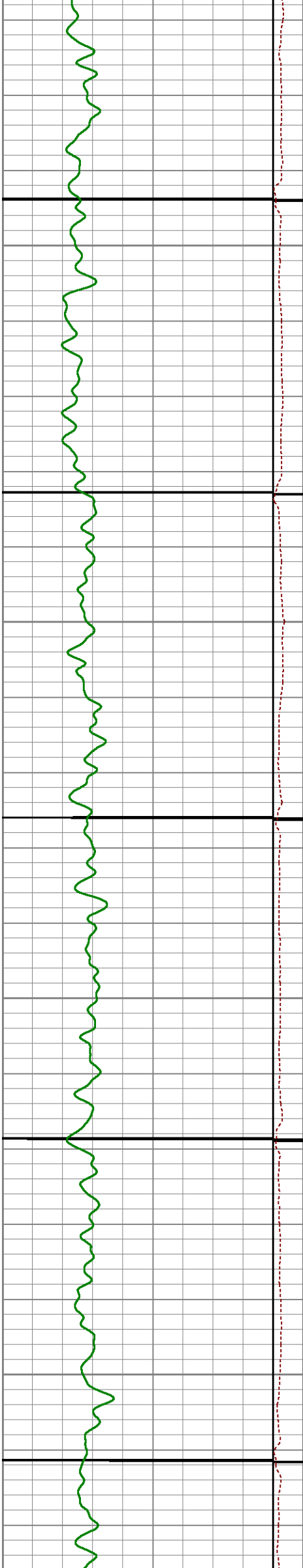
650

700

750

800




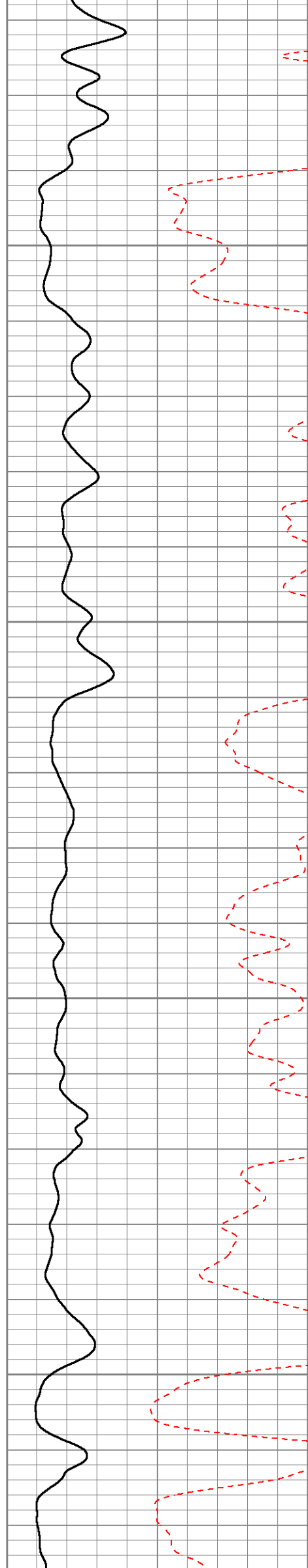


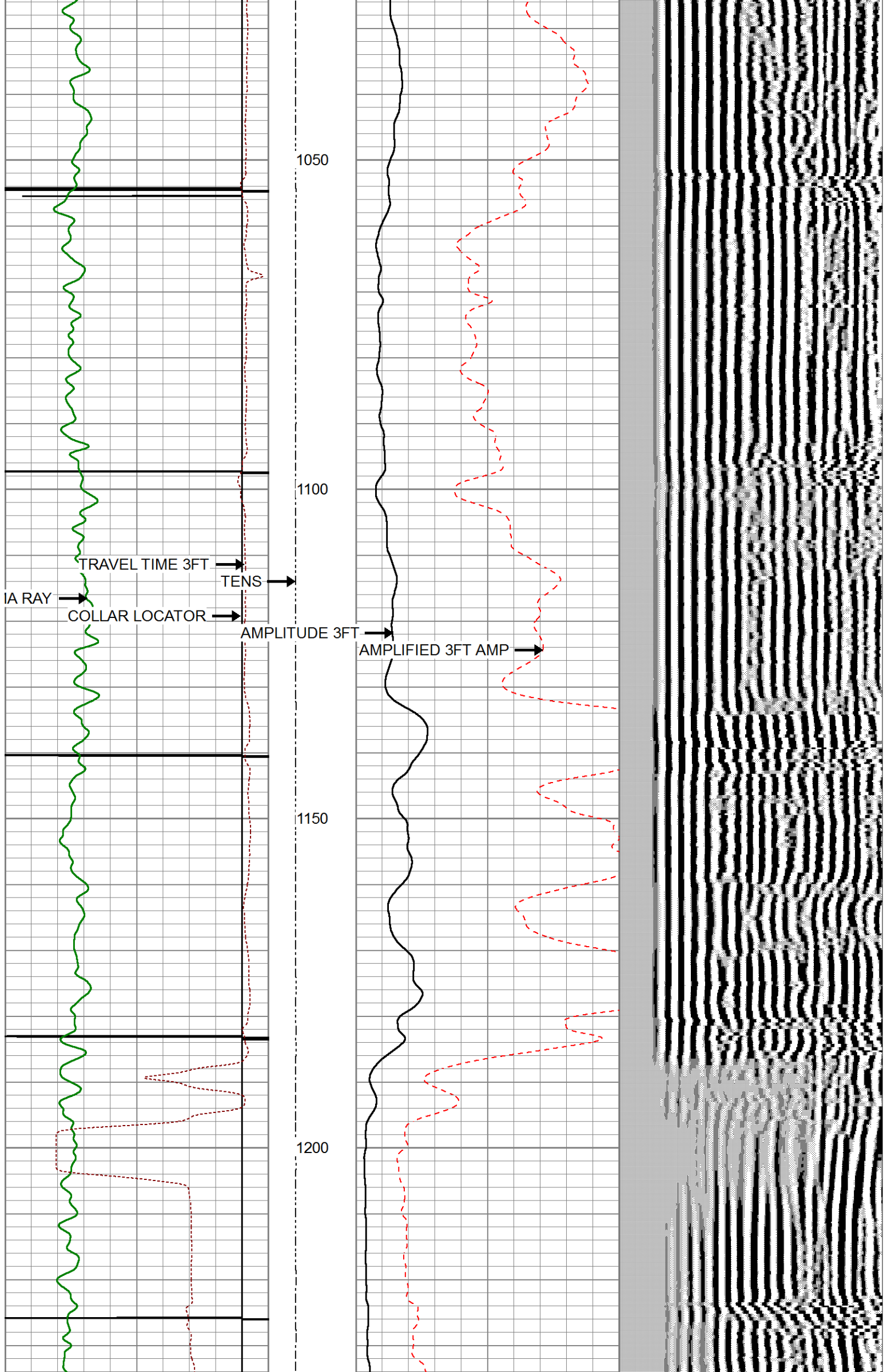
850

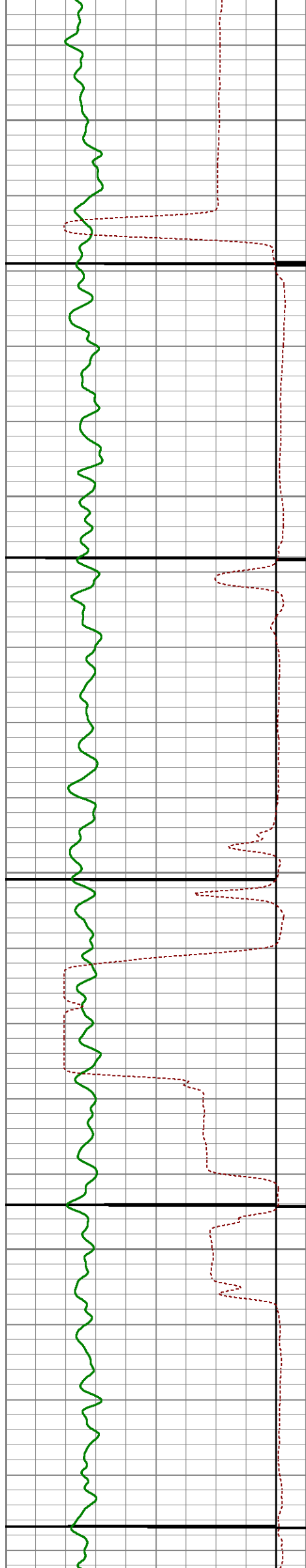
900

950

1000






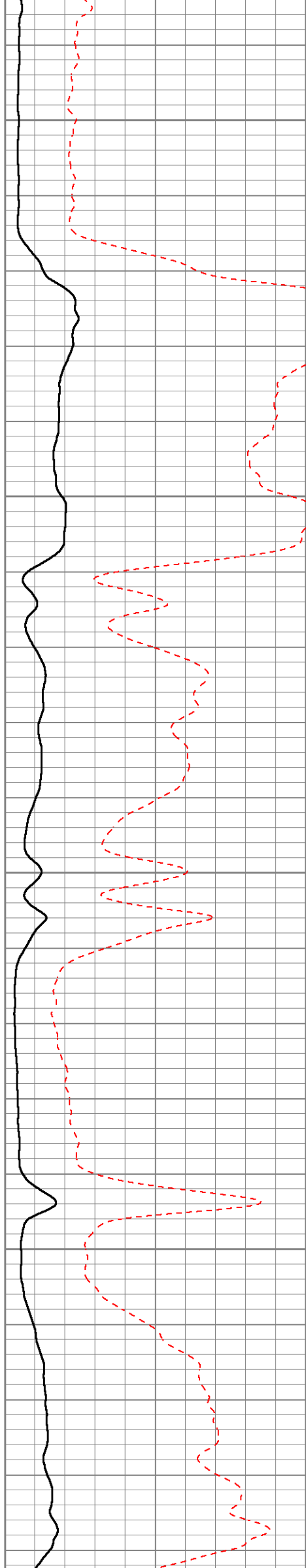


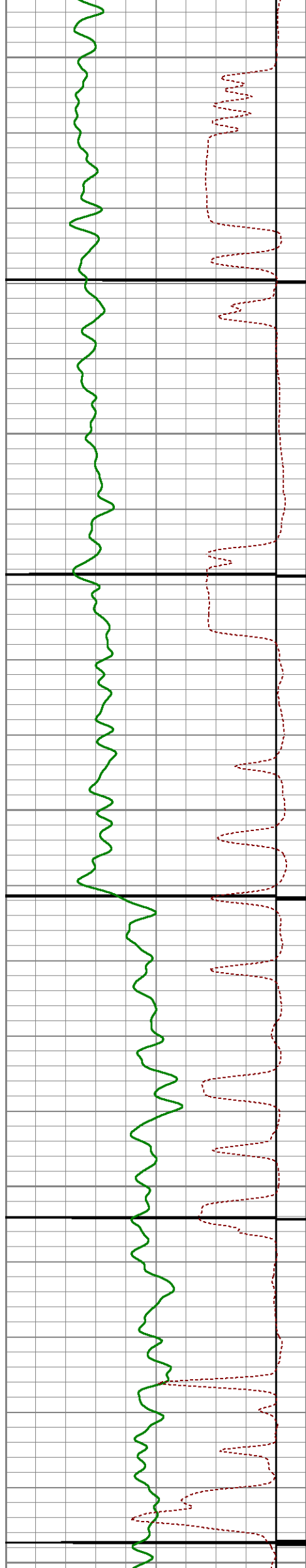
1250

1300

1350

1400






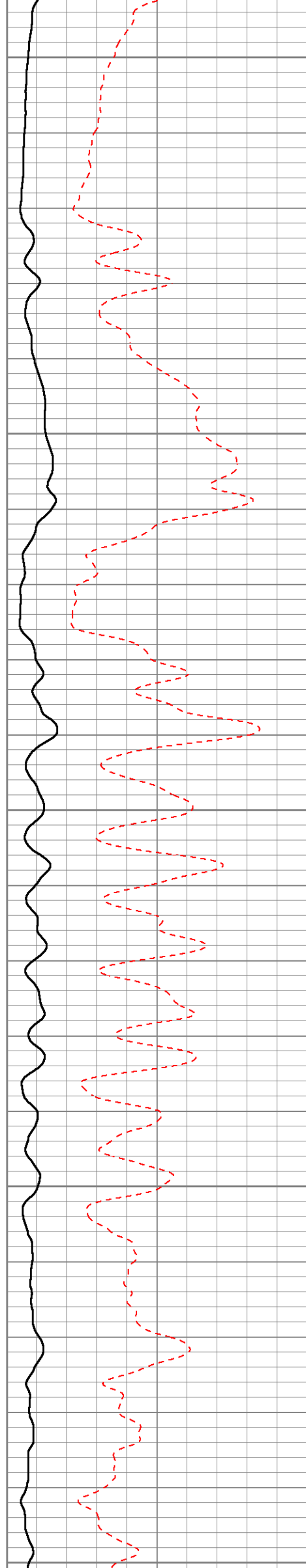
1450


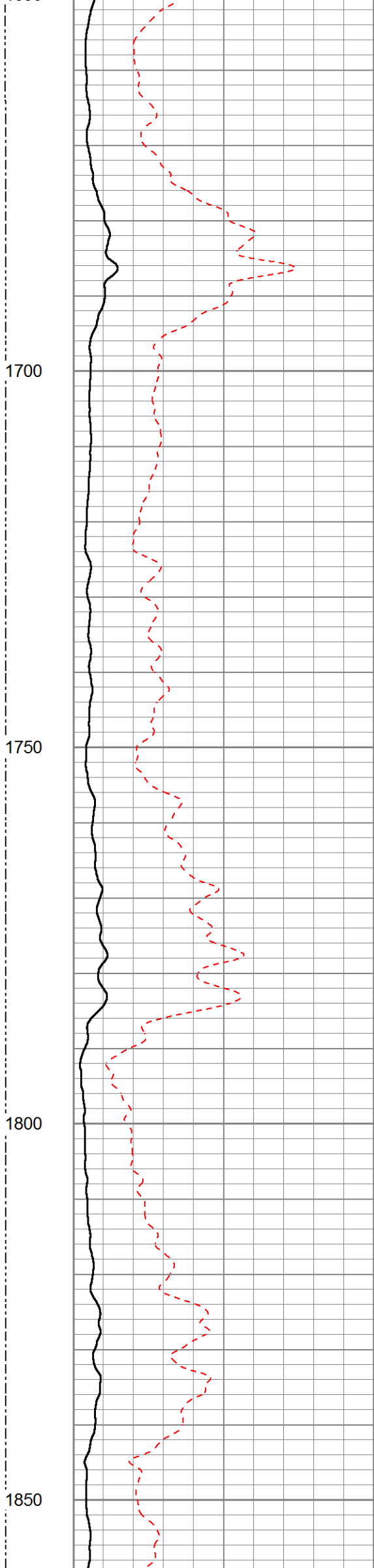
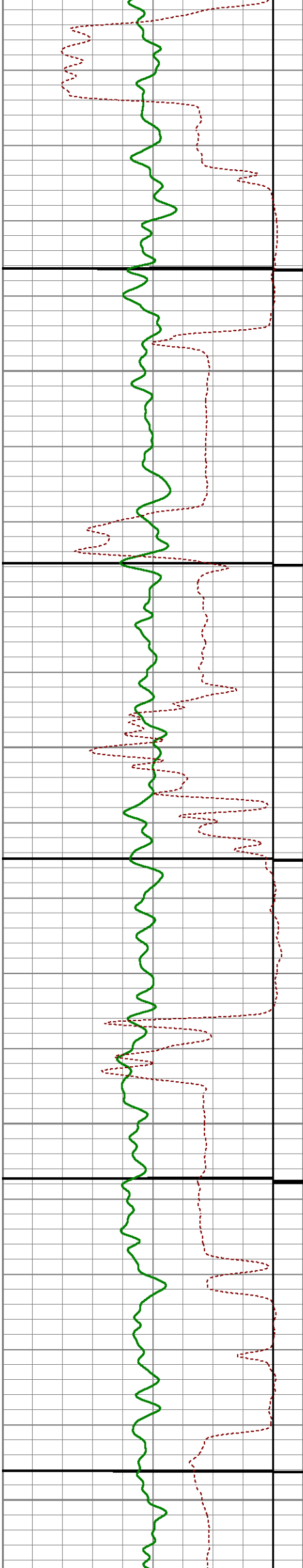
1500


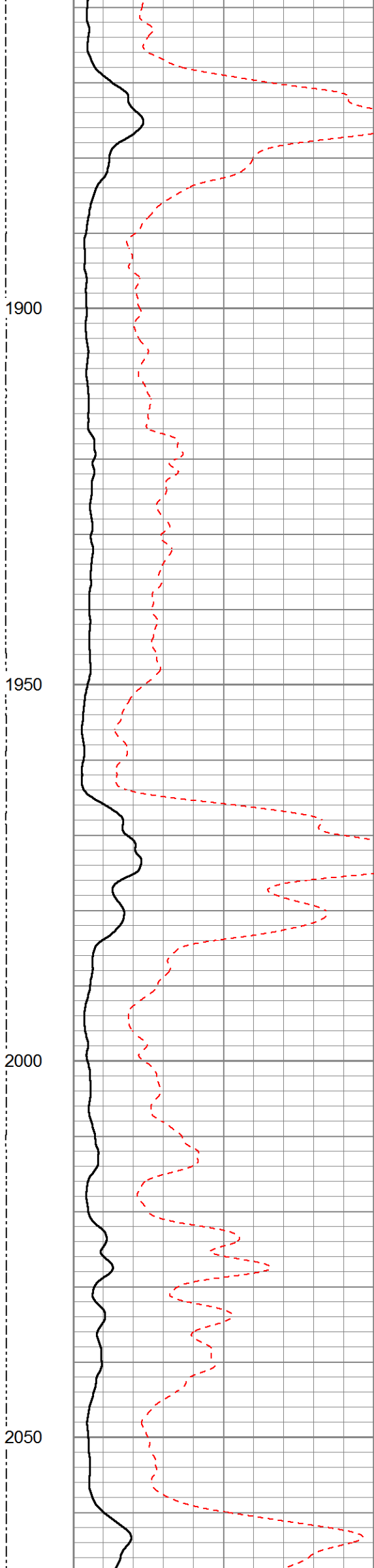
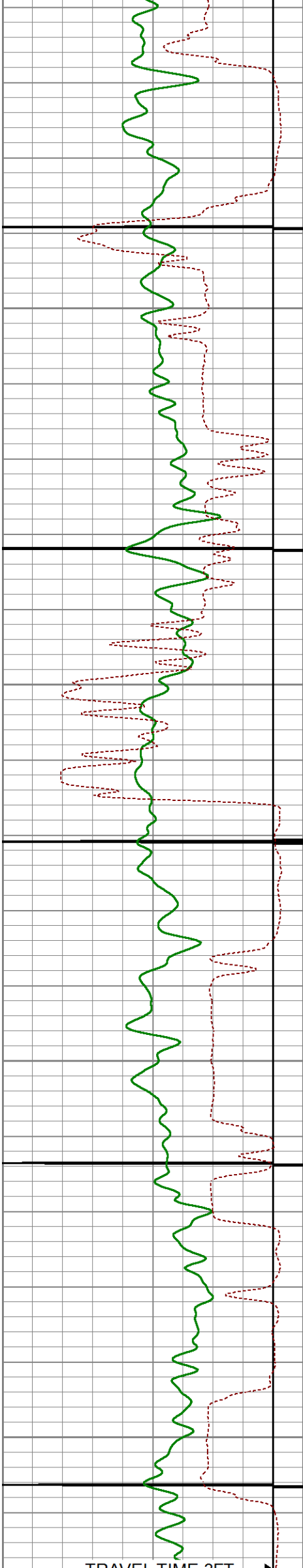
1550

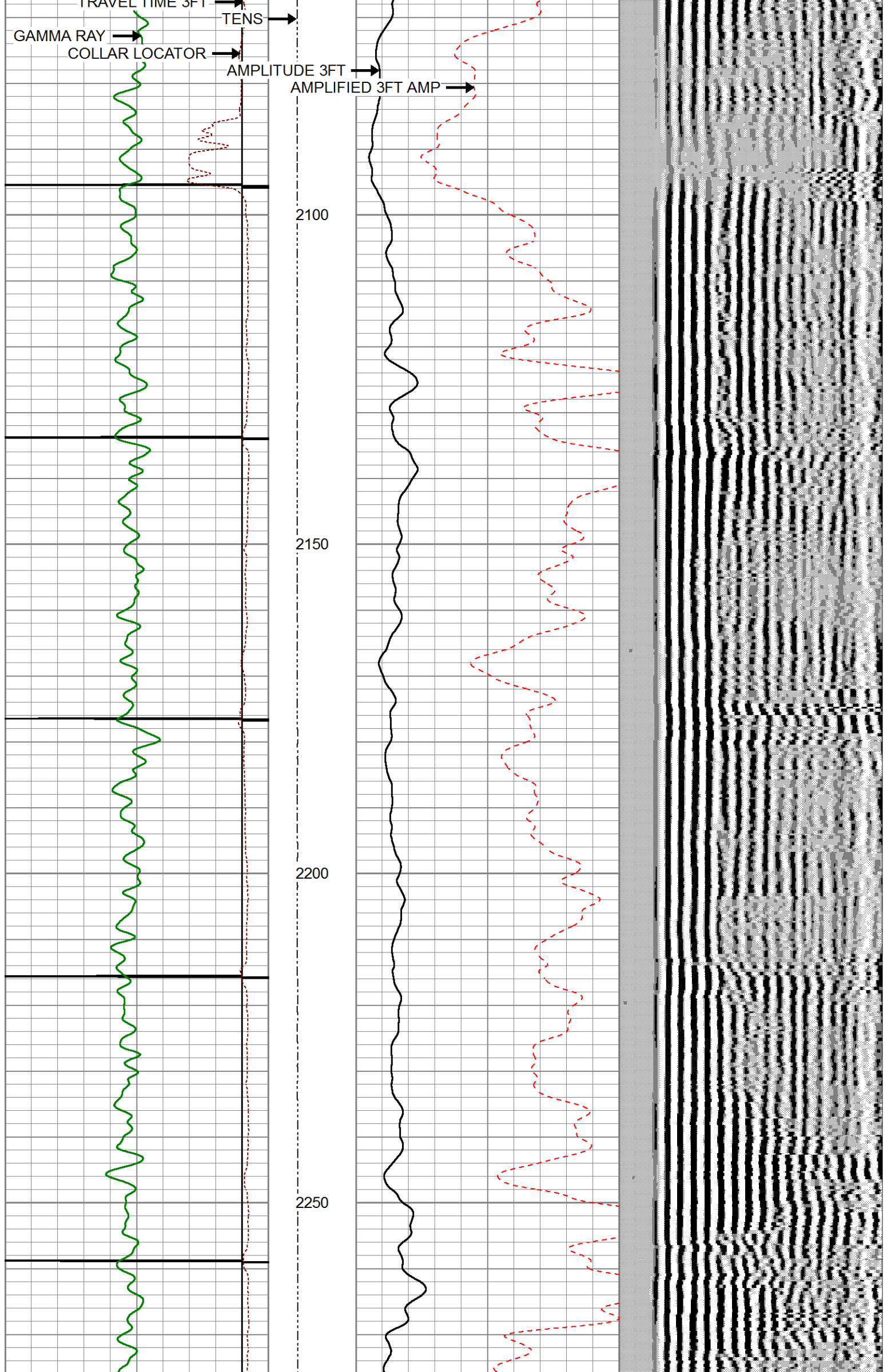
1600

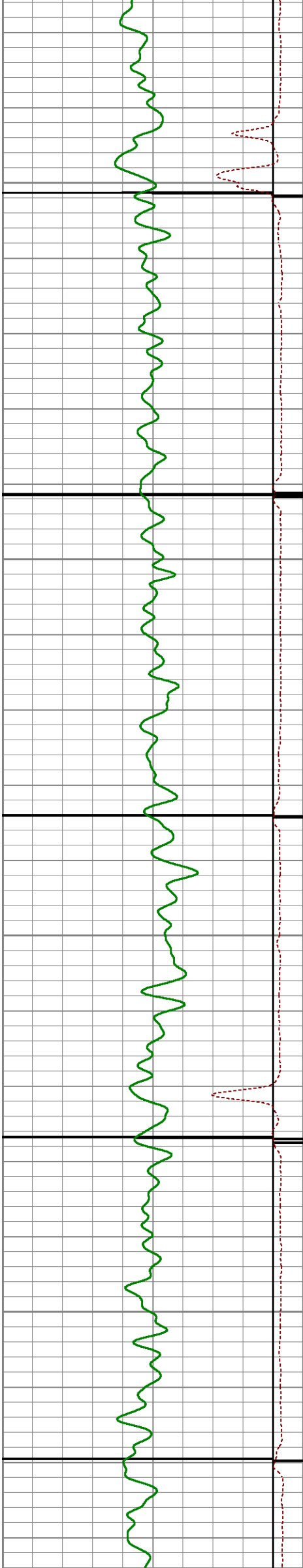
1650










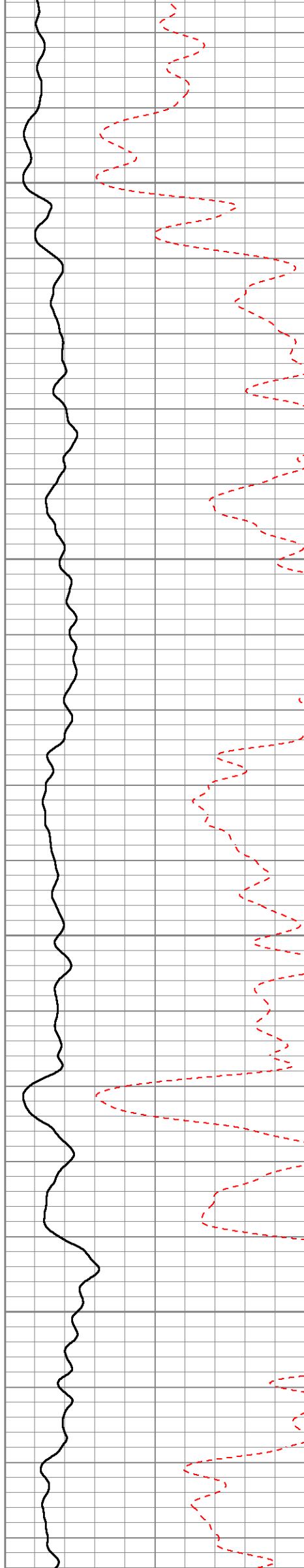


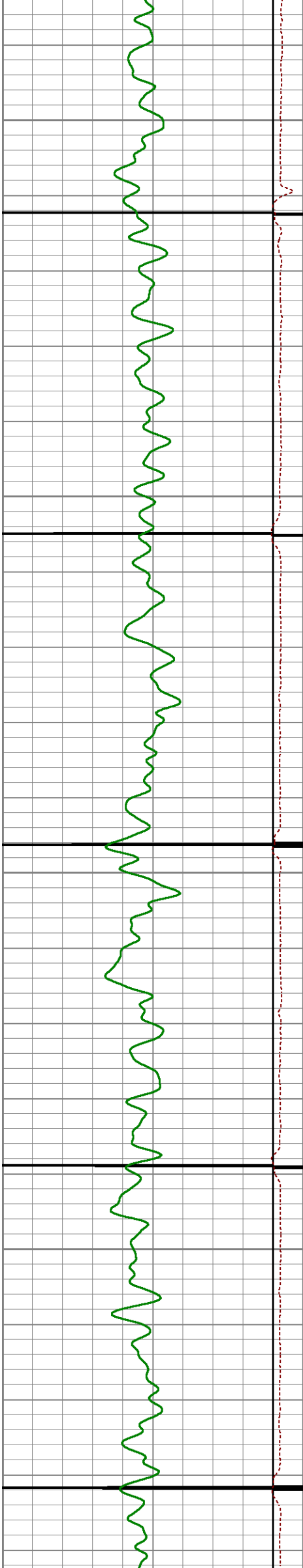
2300

2350

2400

2450




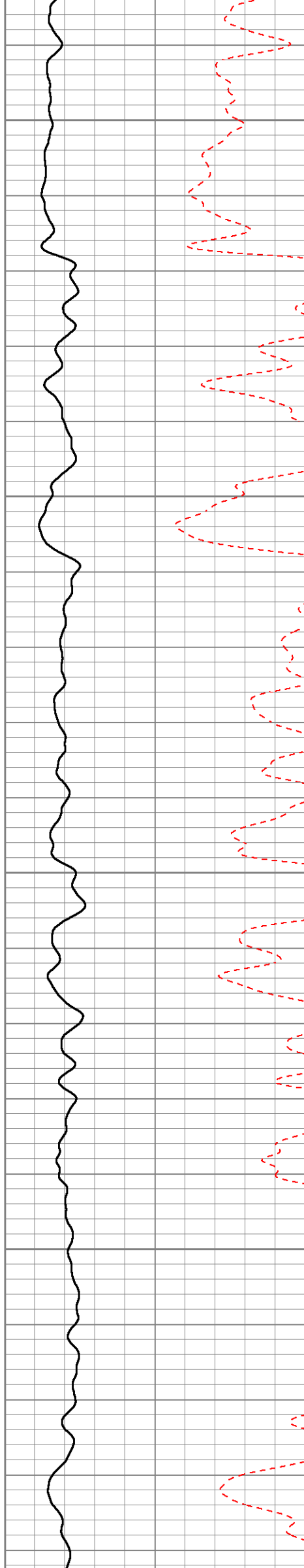


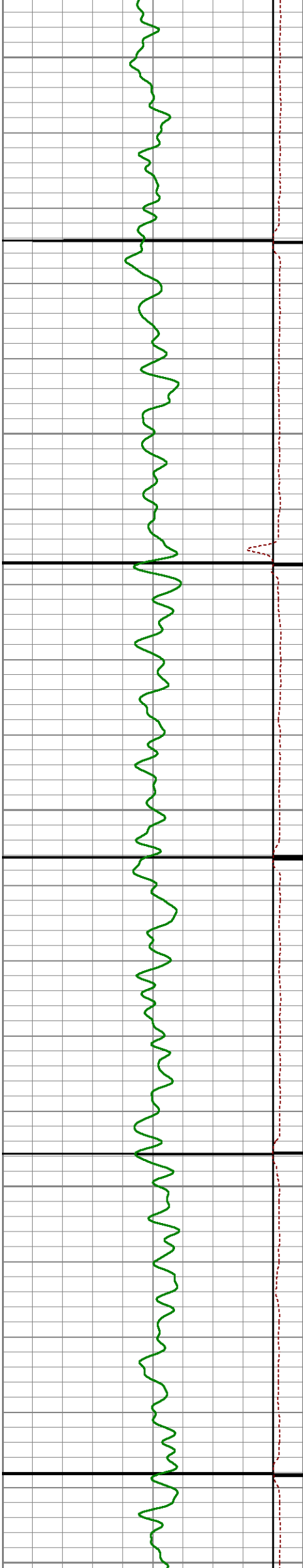
2500

2550

2600

2650






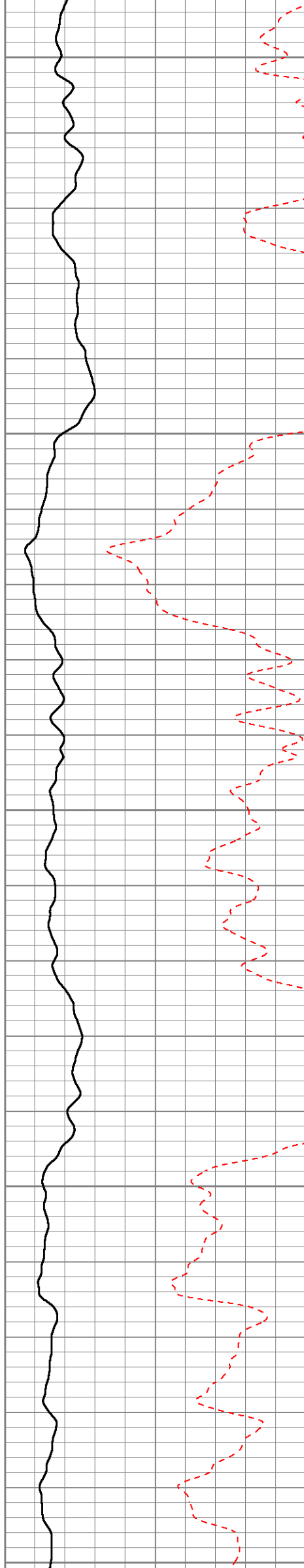
2700

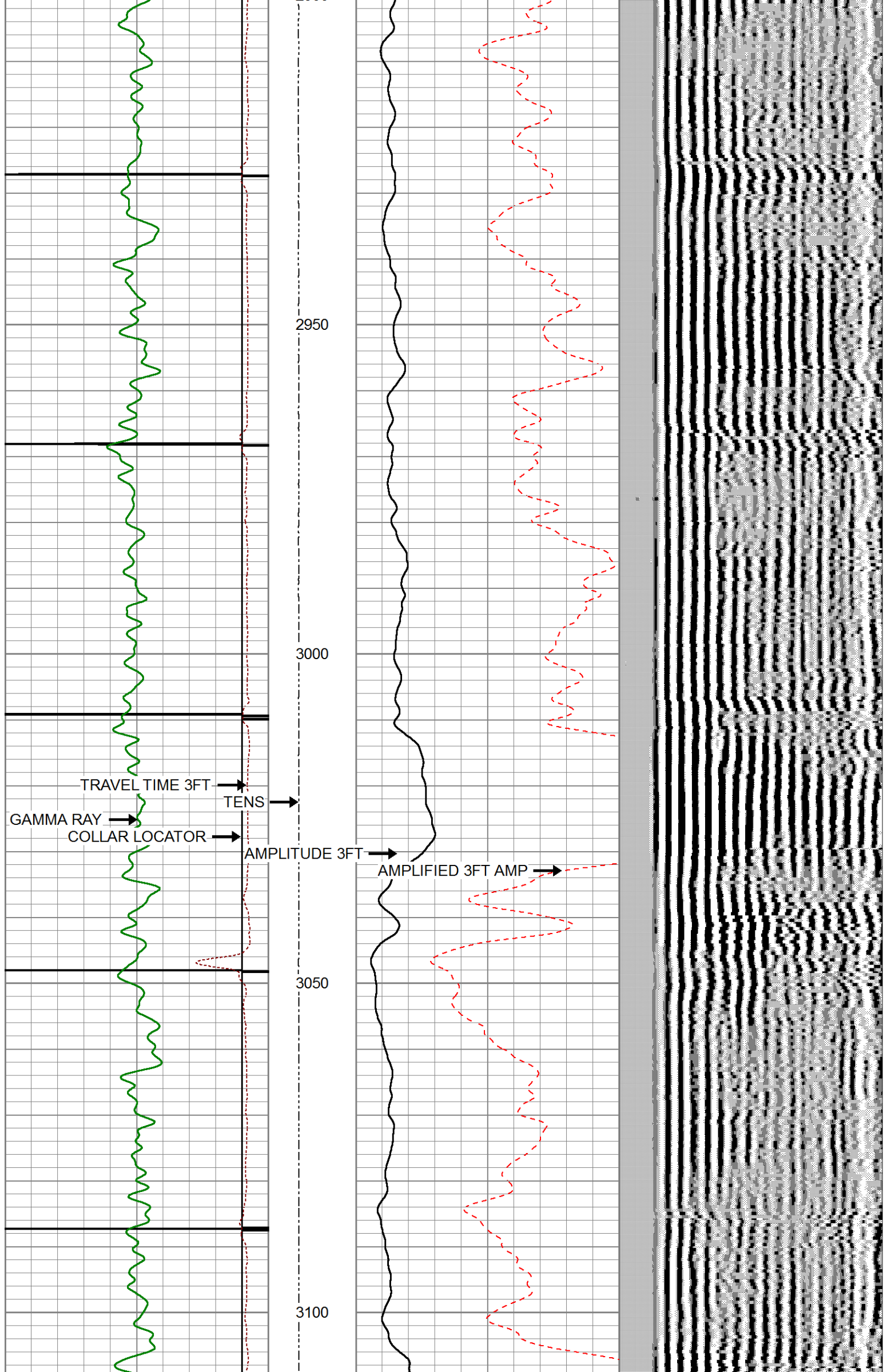
2750

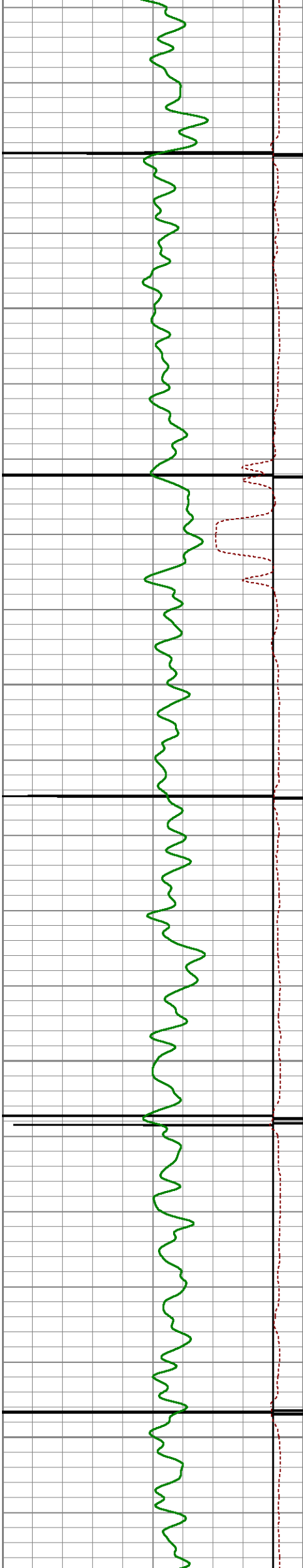
2800

2850

2900






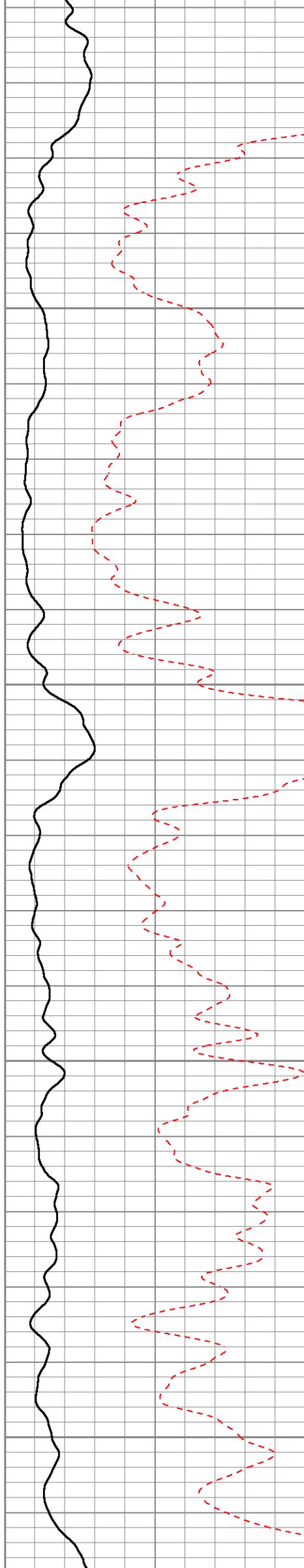


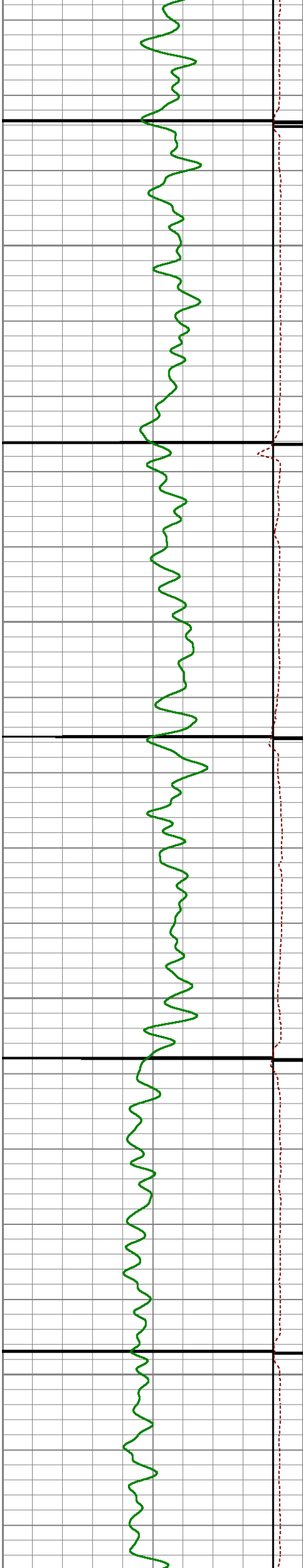
3150

3200

3250

3300




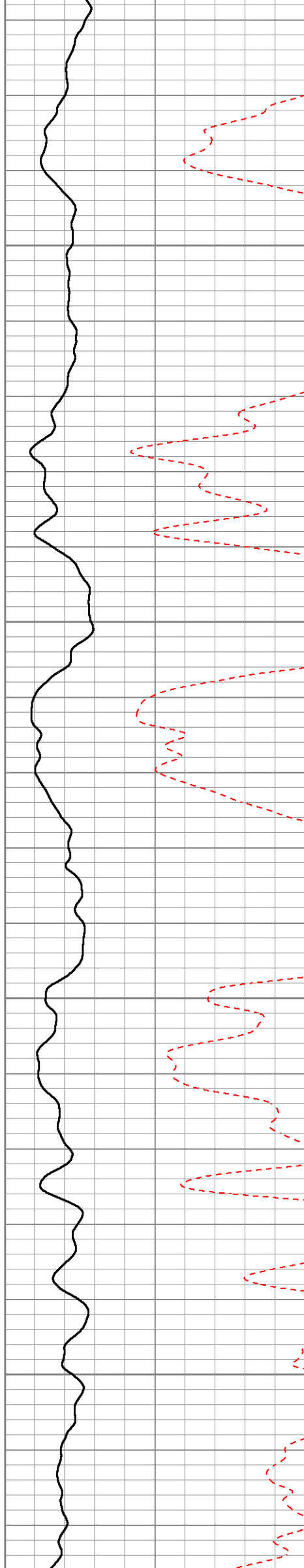


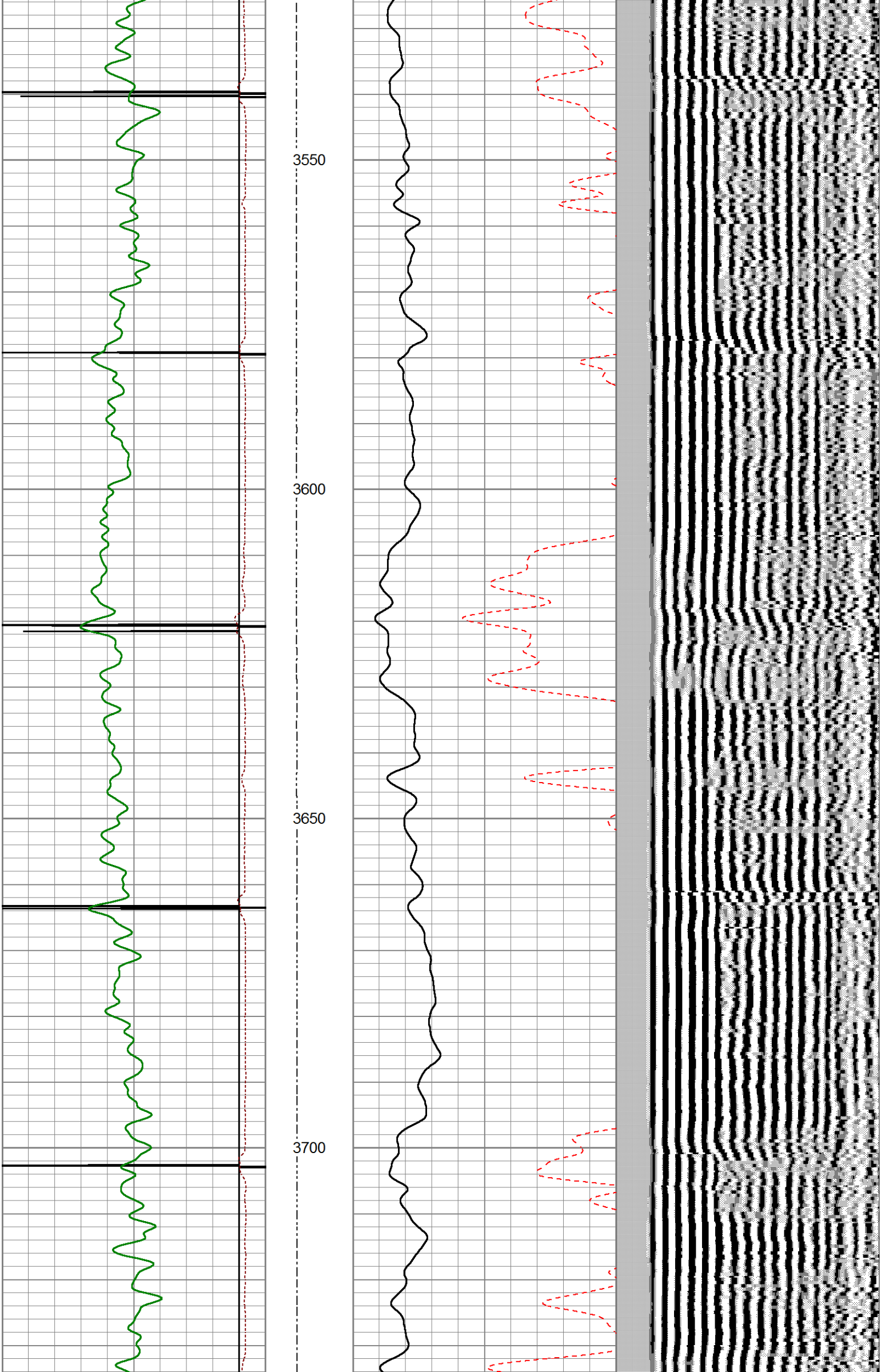
3350

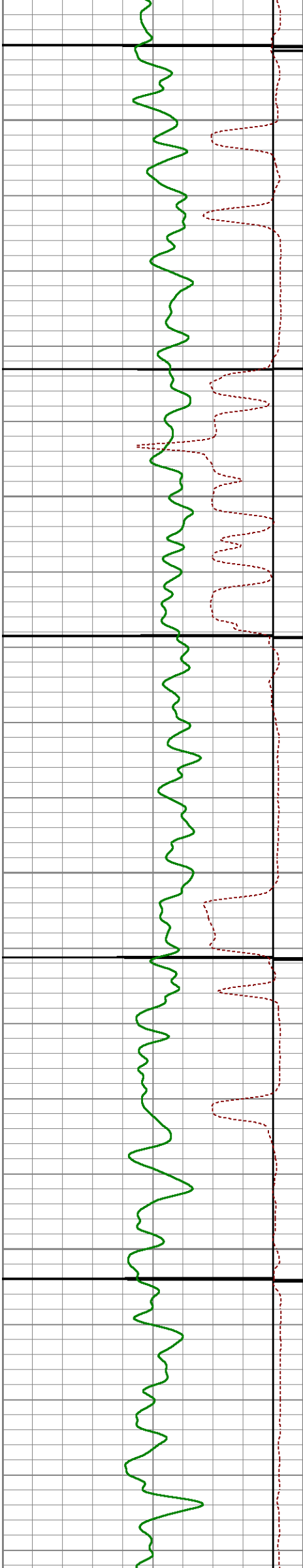
3400

3450

3500






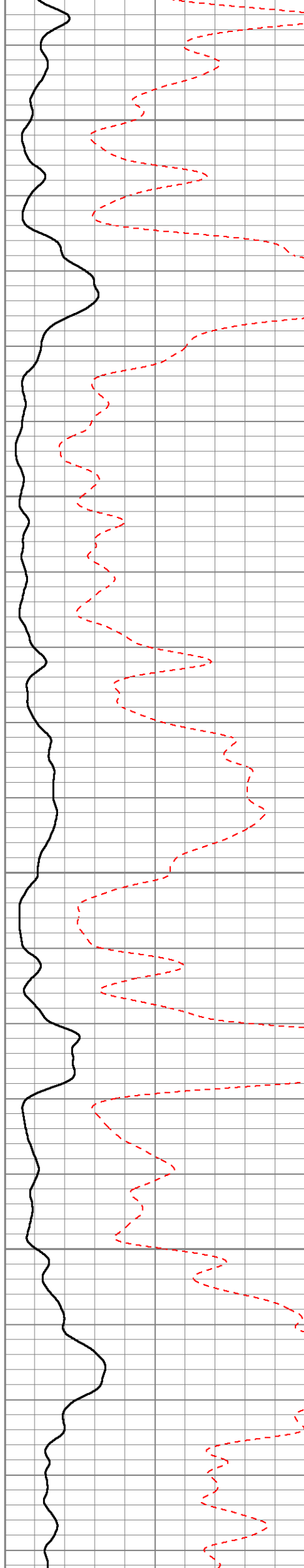


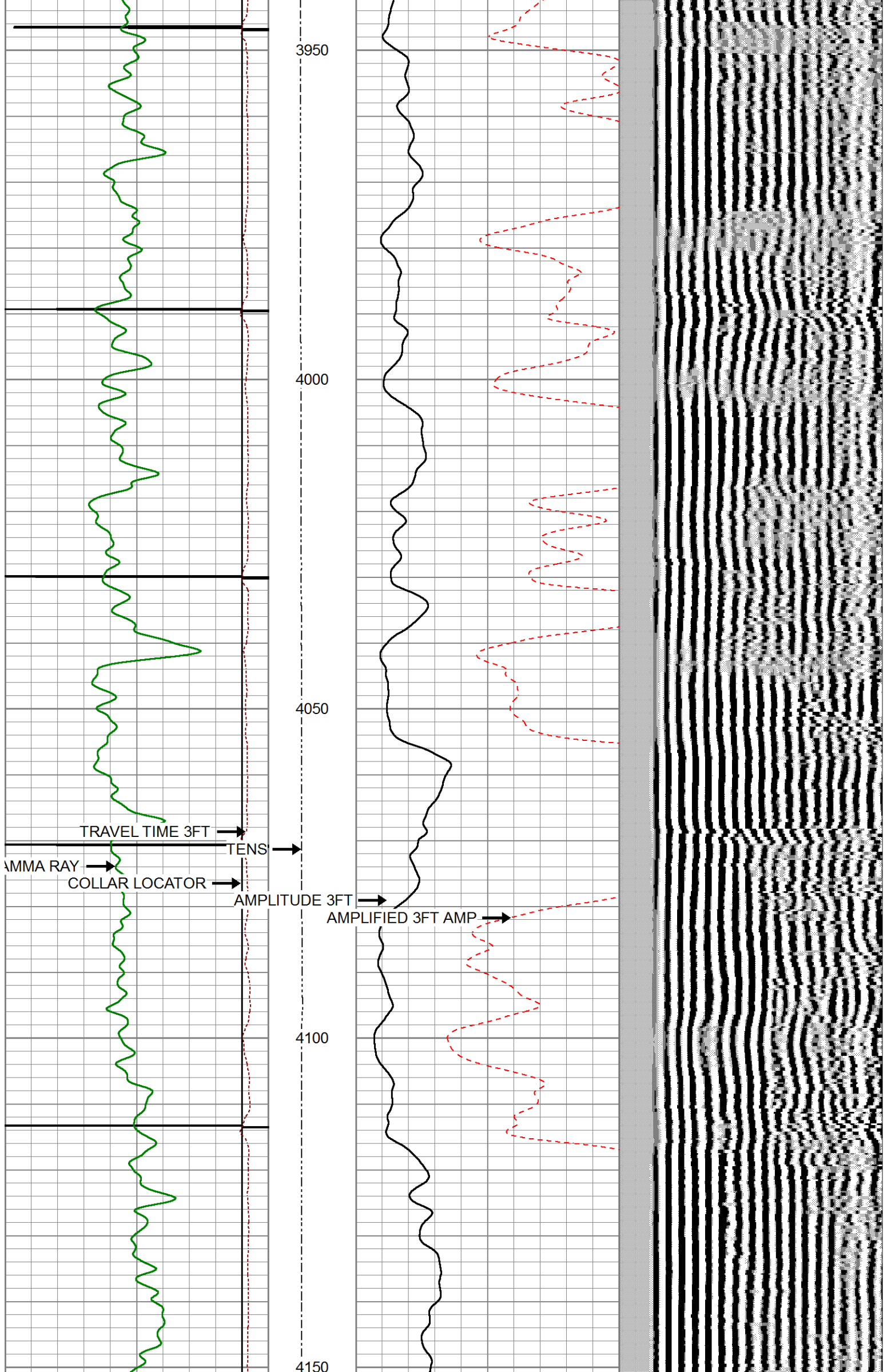
3750

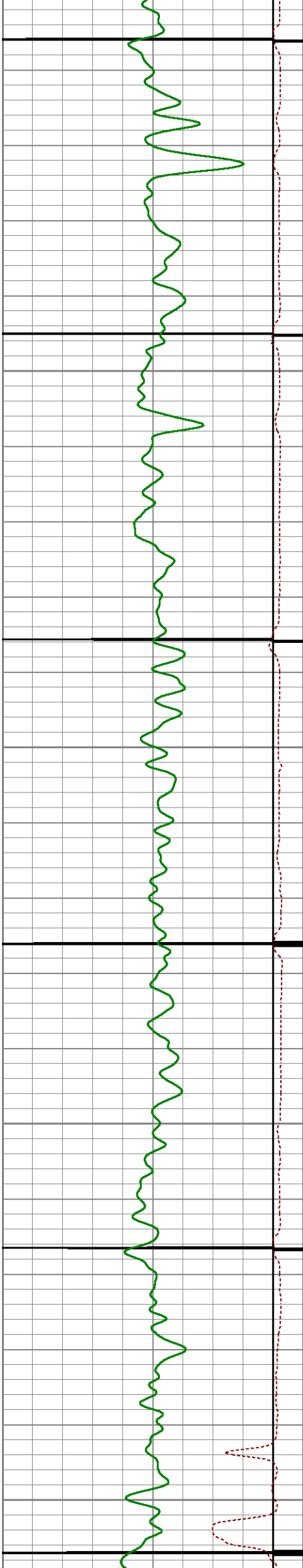
3800

3850

3900






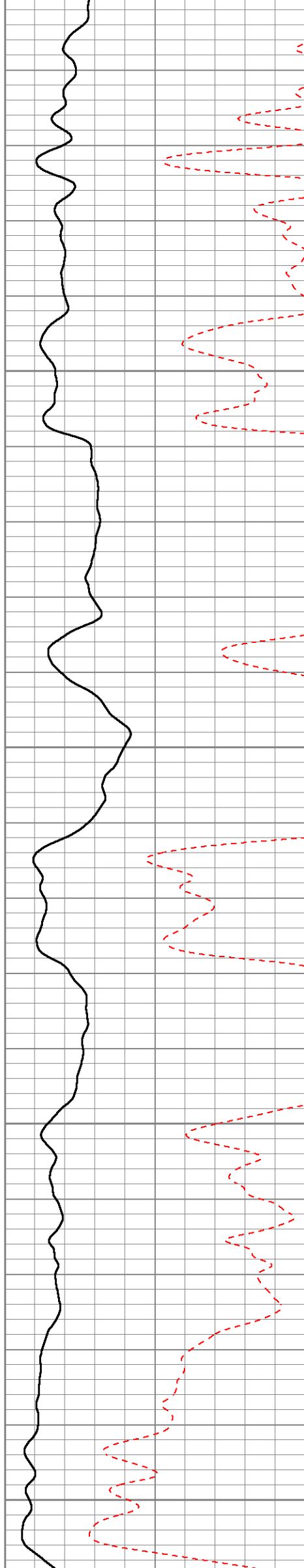



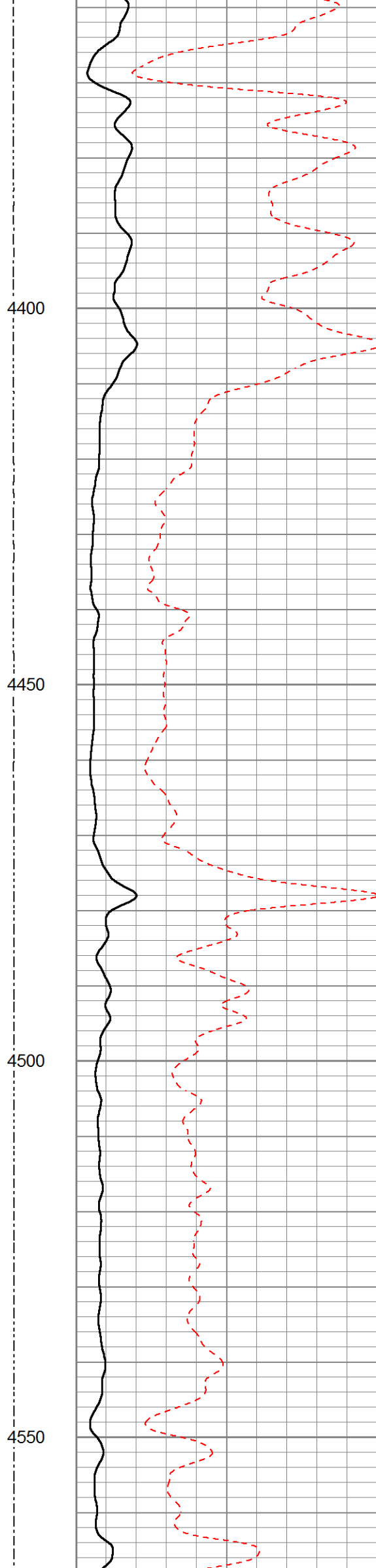
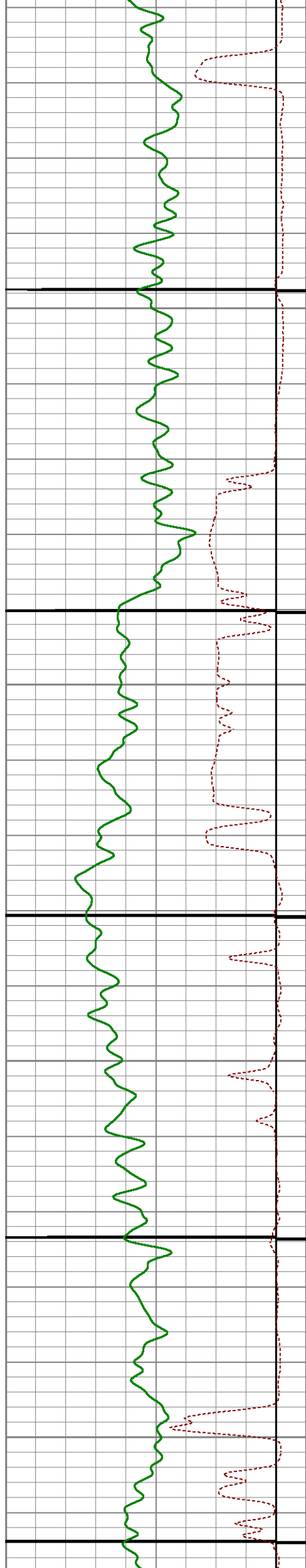
4200

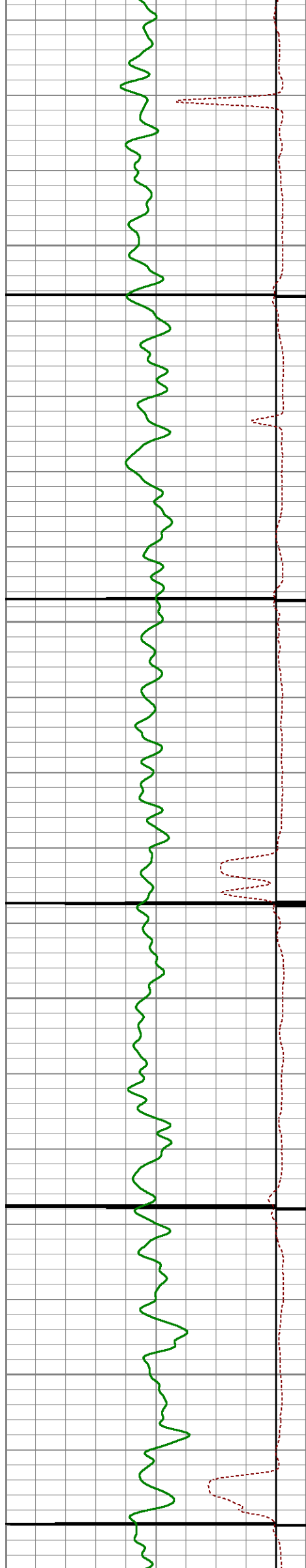
4250

4300

4350






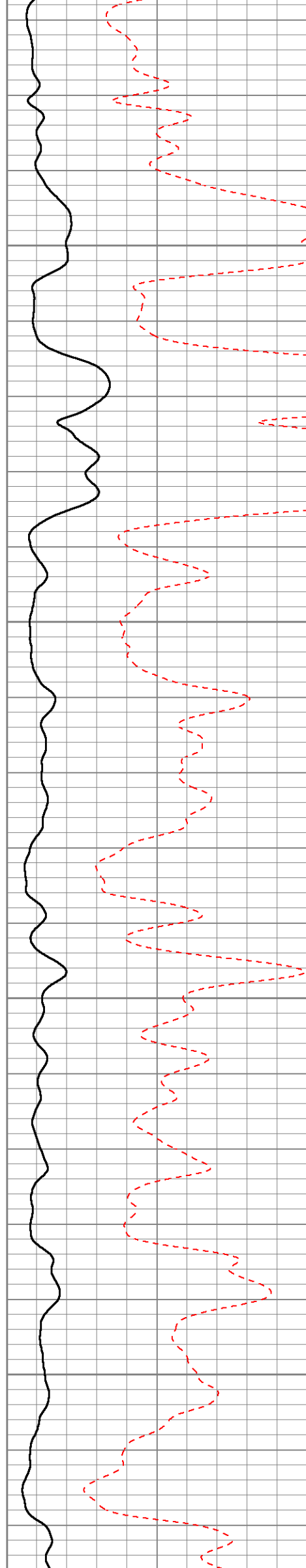


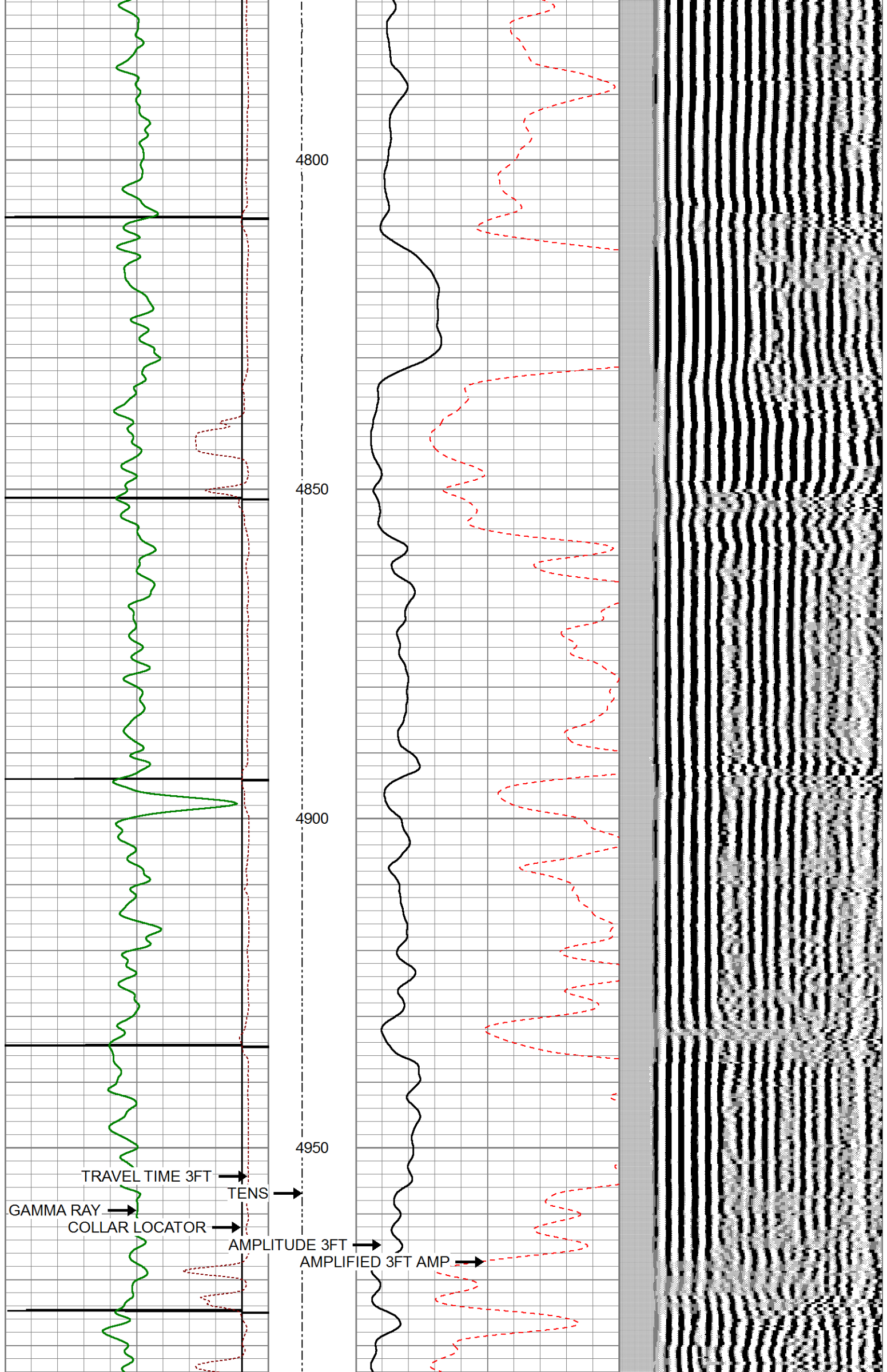
4600

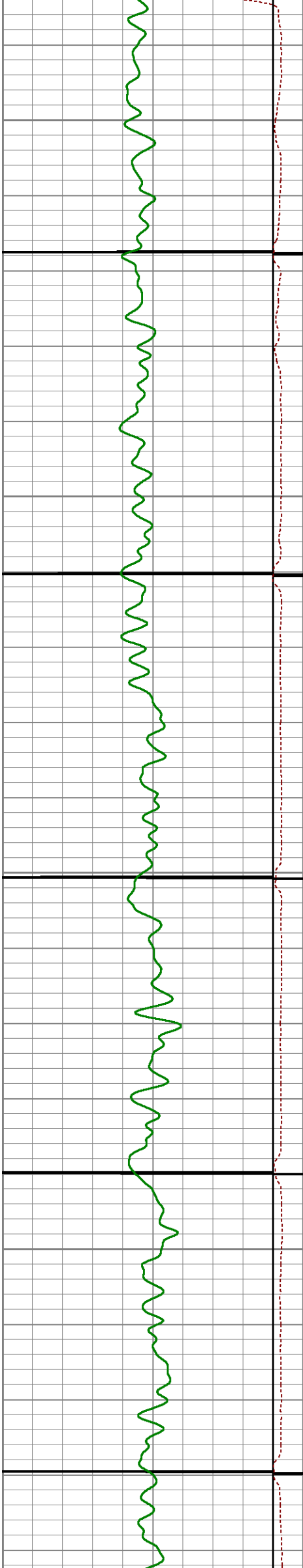
4650

4700

4750






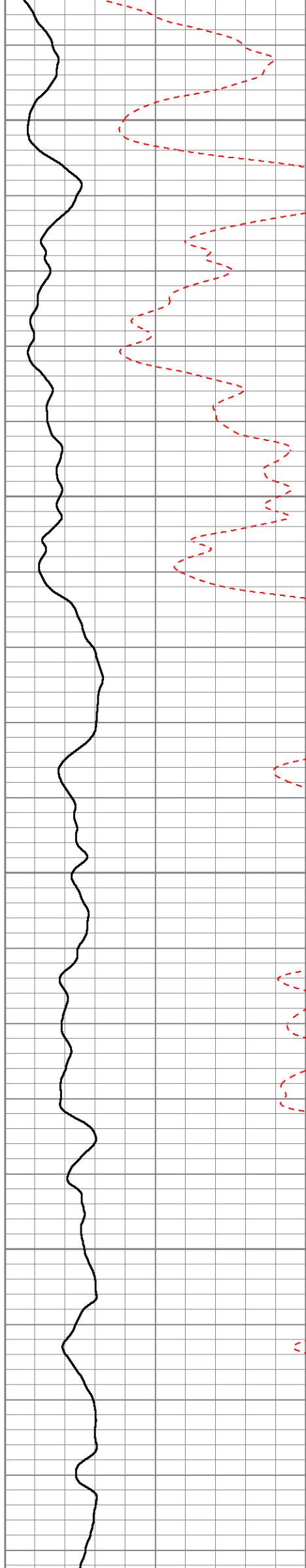


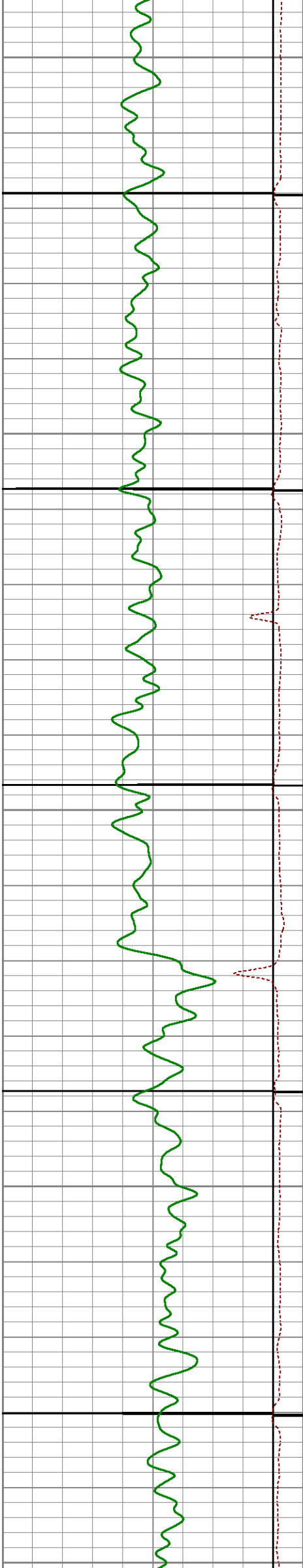
5000

5050

5100

5150






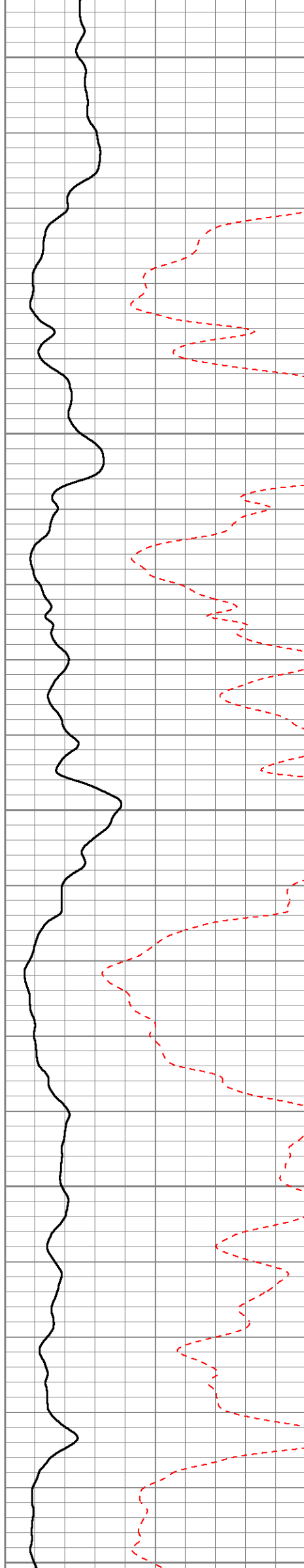
5200

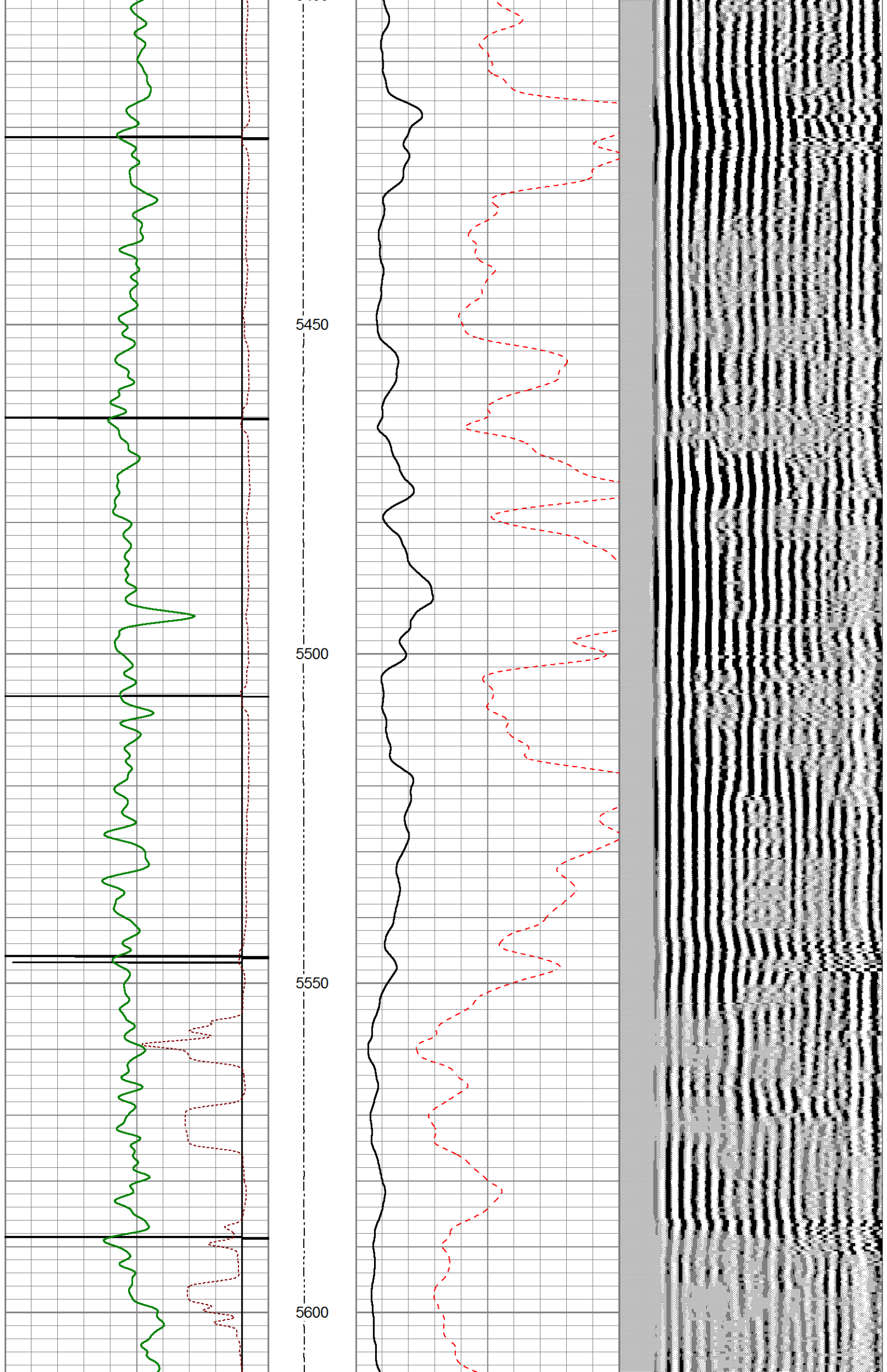
5250

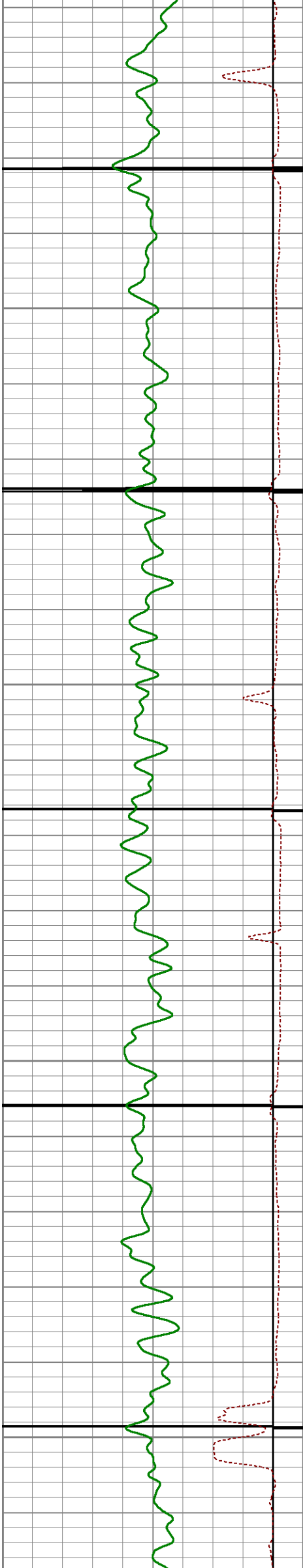
5300

5350

5400








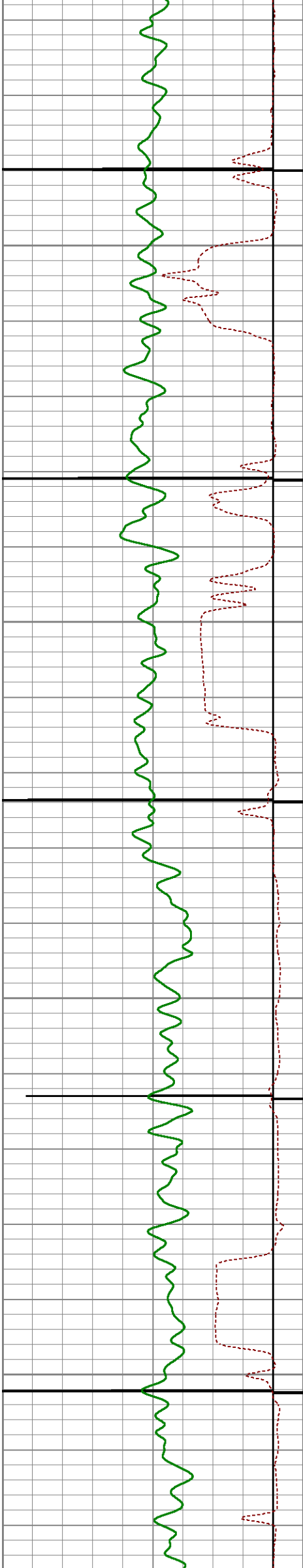
5650

5700

5750

5800




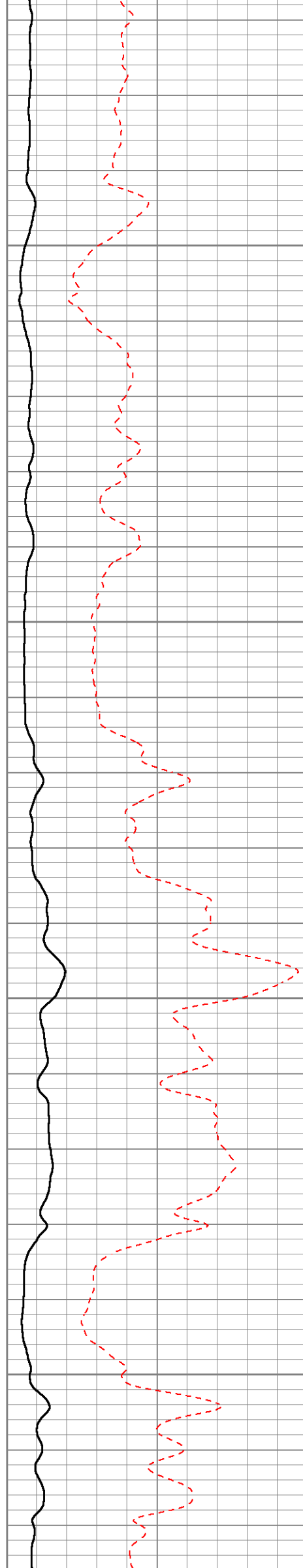


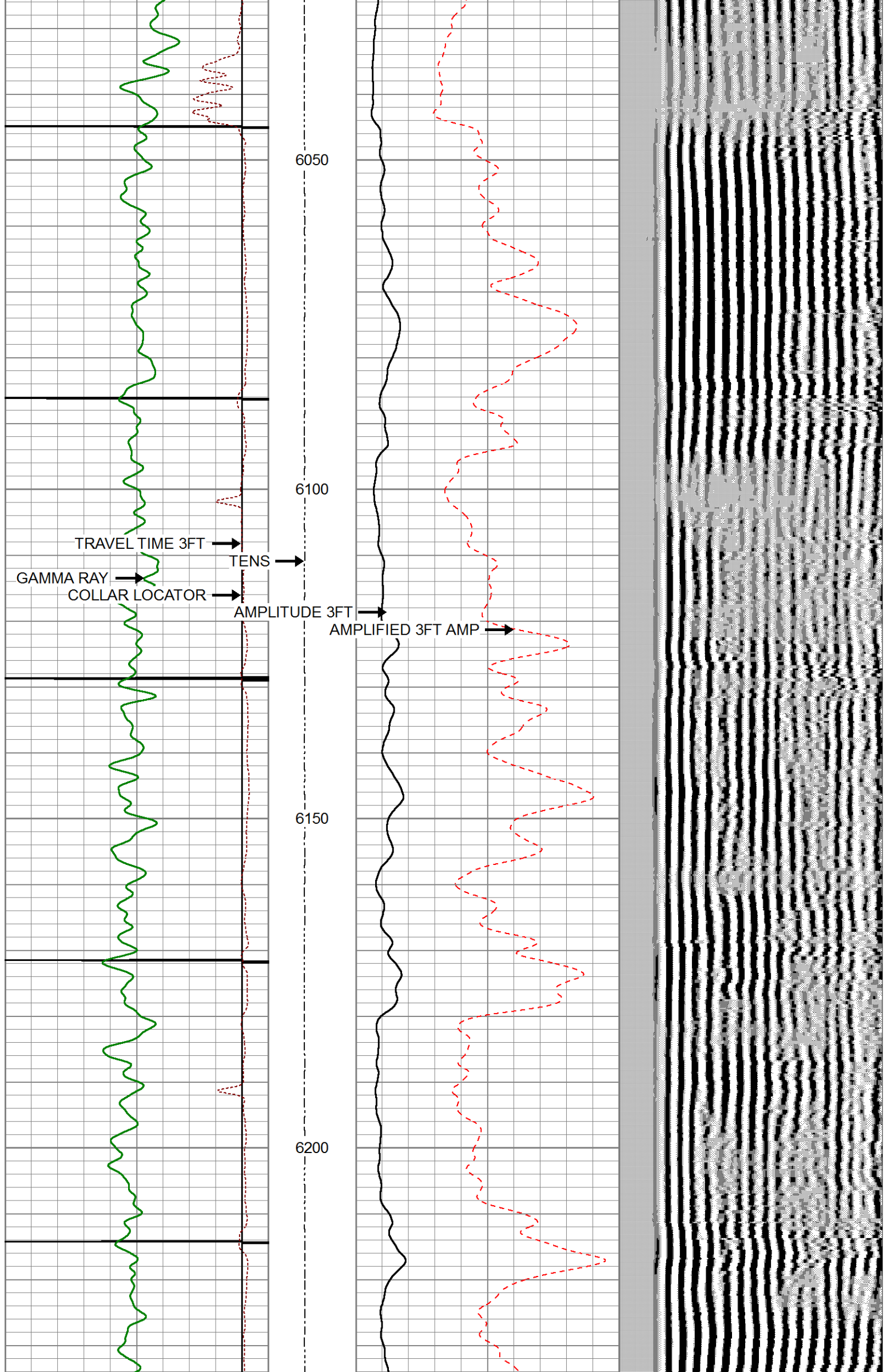
5850

5900

5950

6000





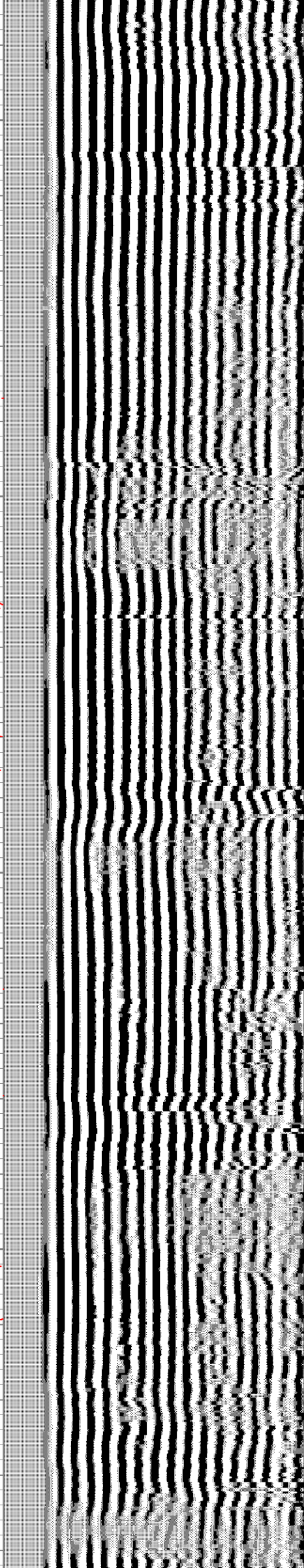
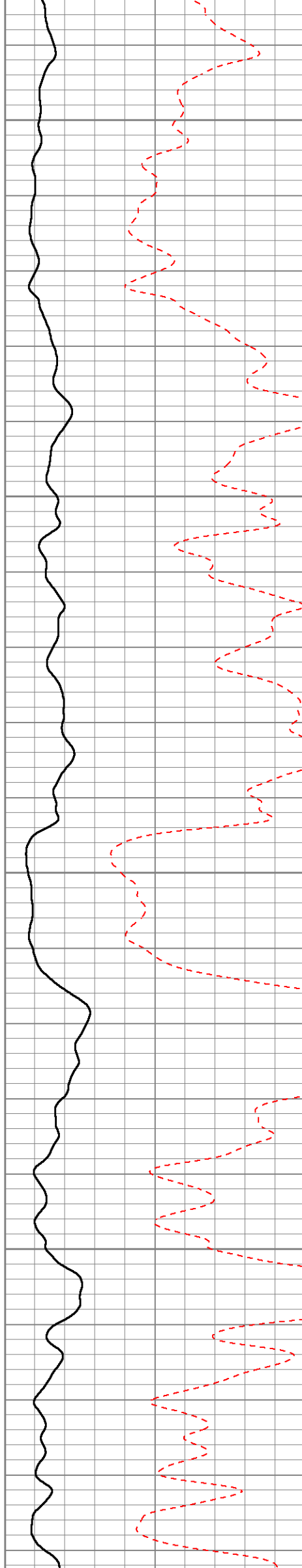


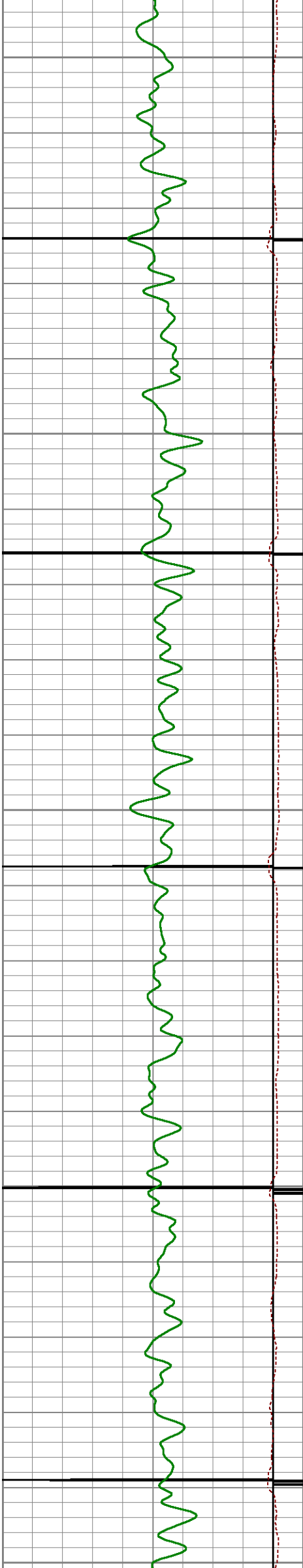
6250

6300

6350

6400






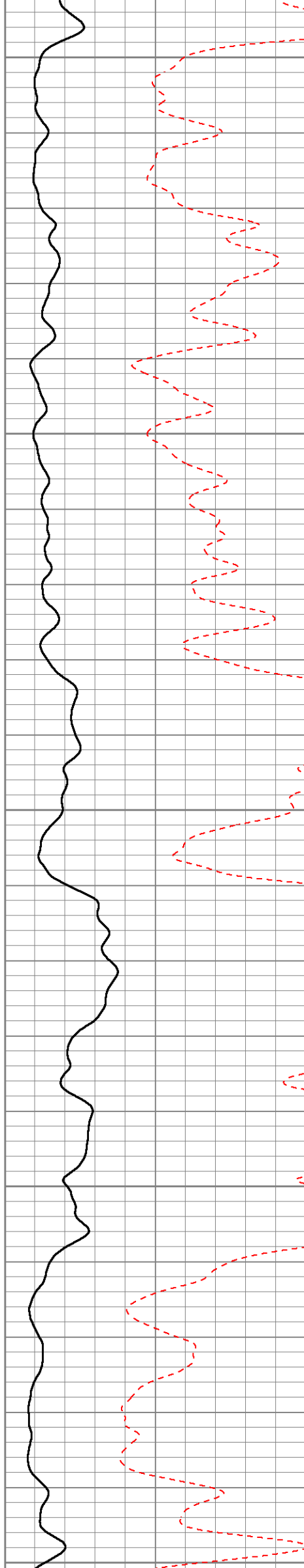
6450

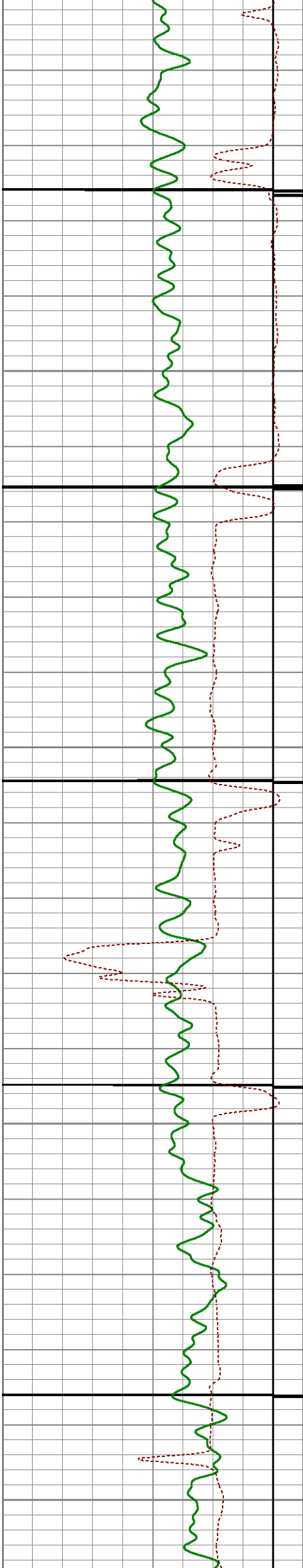
6500

6550

6600

6650




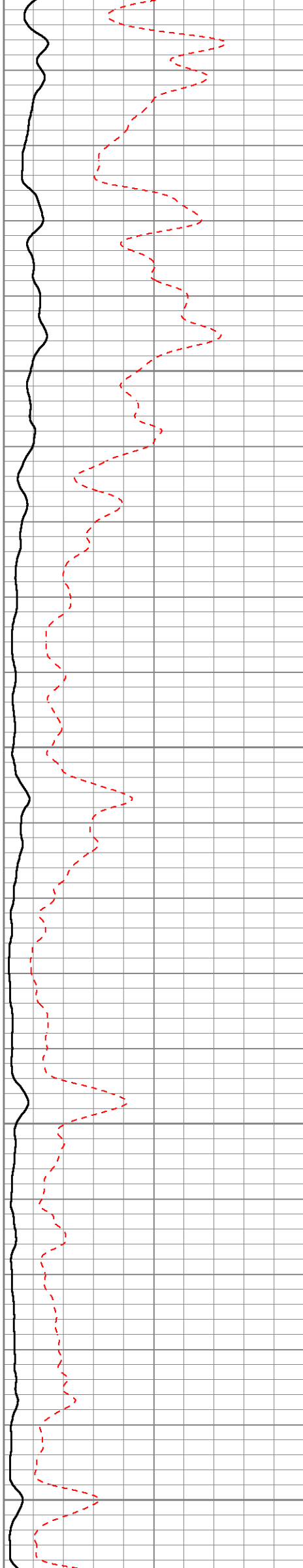


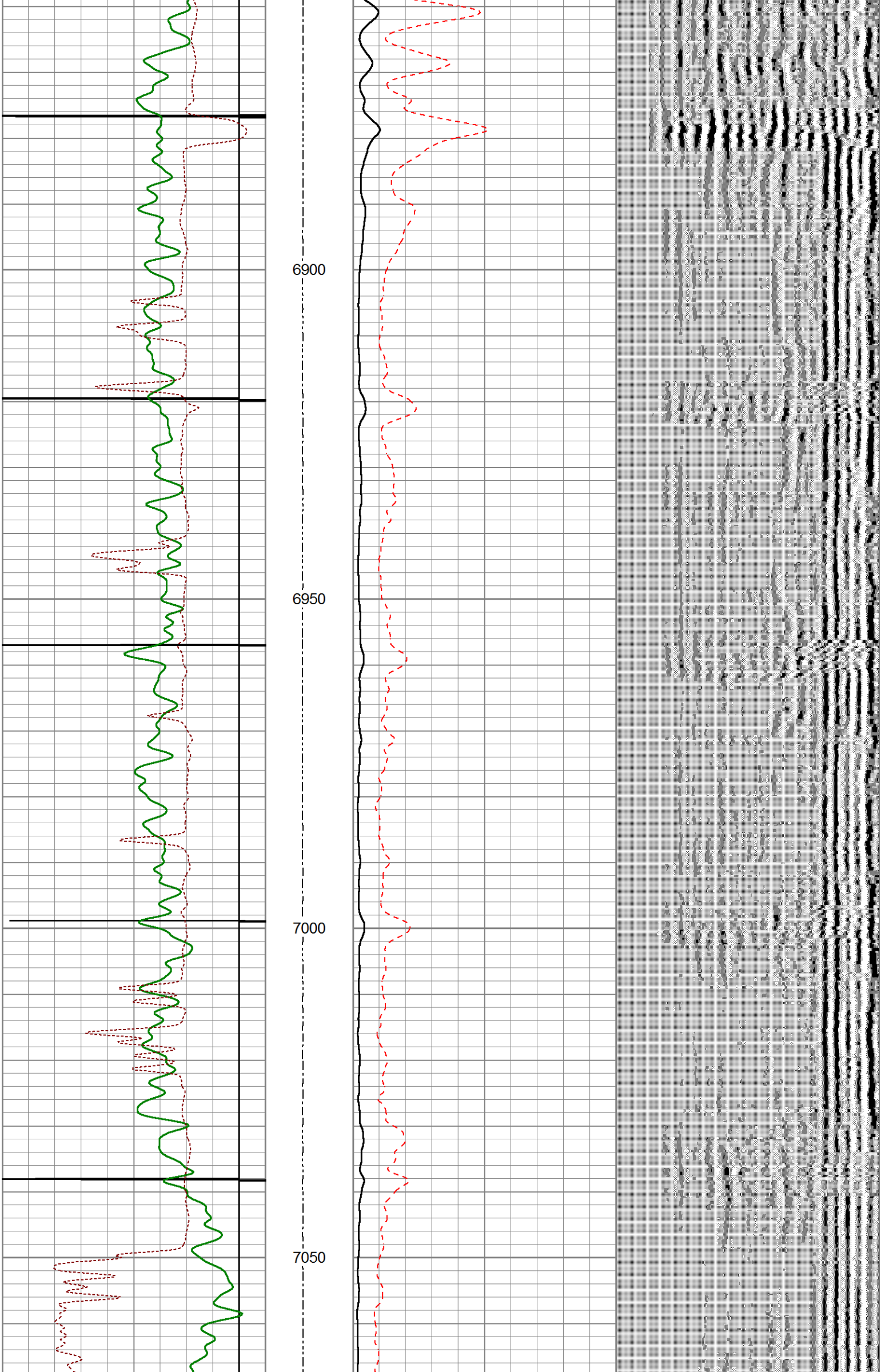
6700

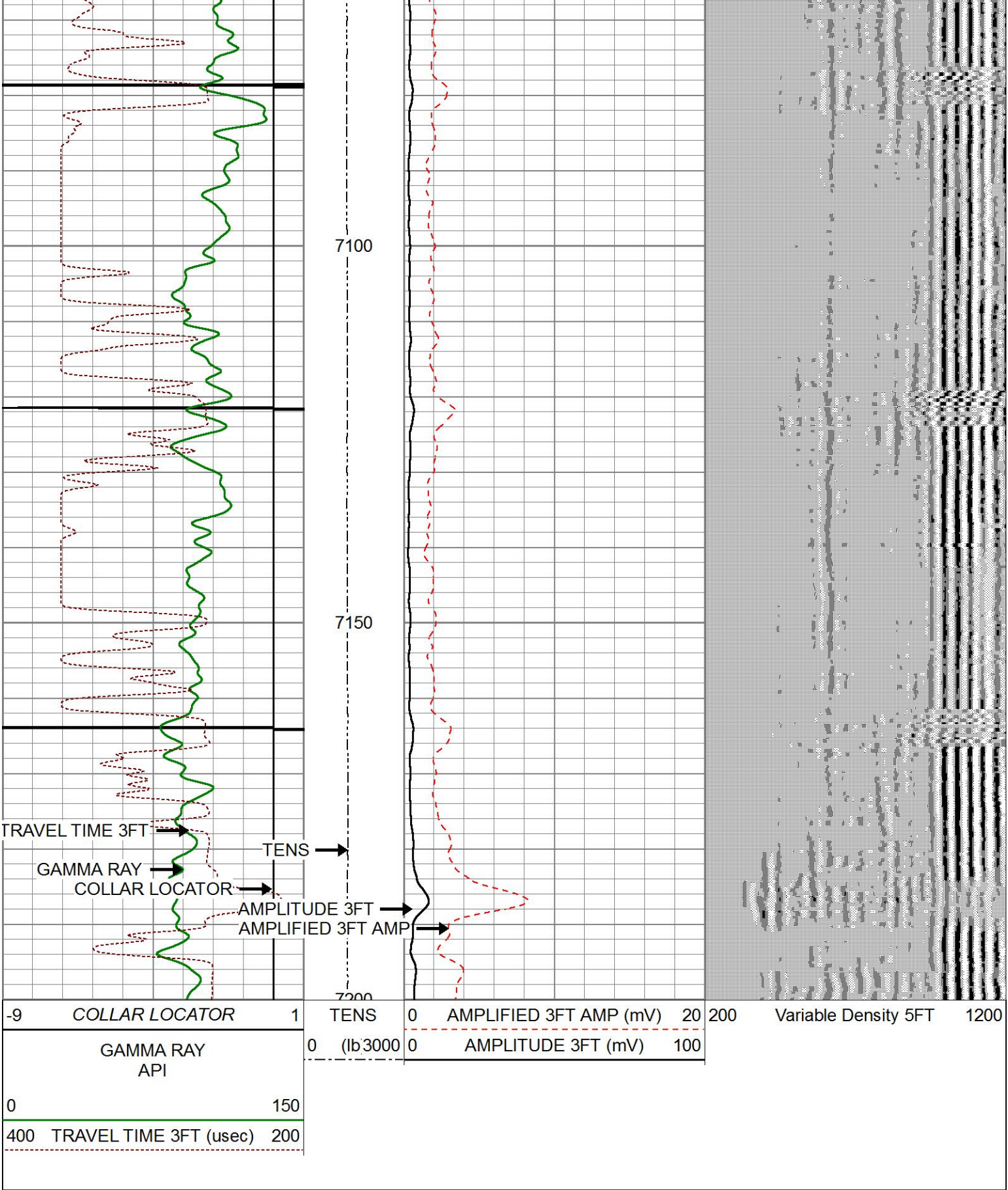
6750

6800

6850







Weatherford®

MAIN PASS

CEMENT BOND LOG

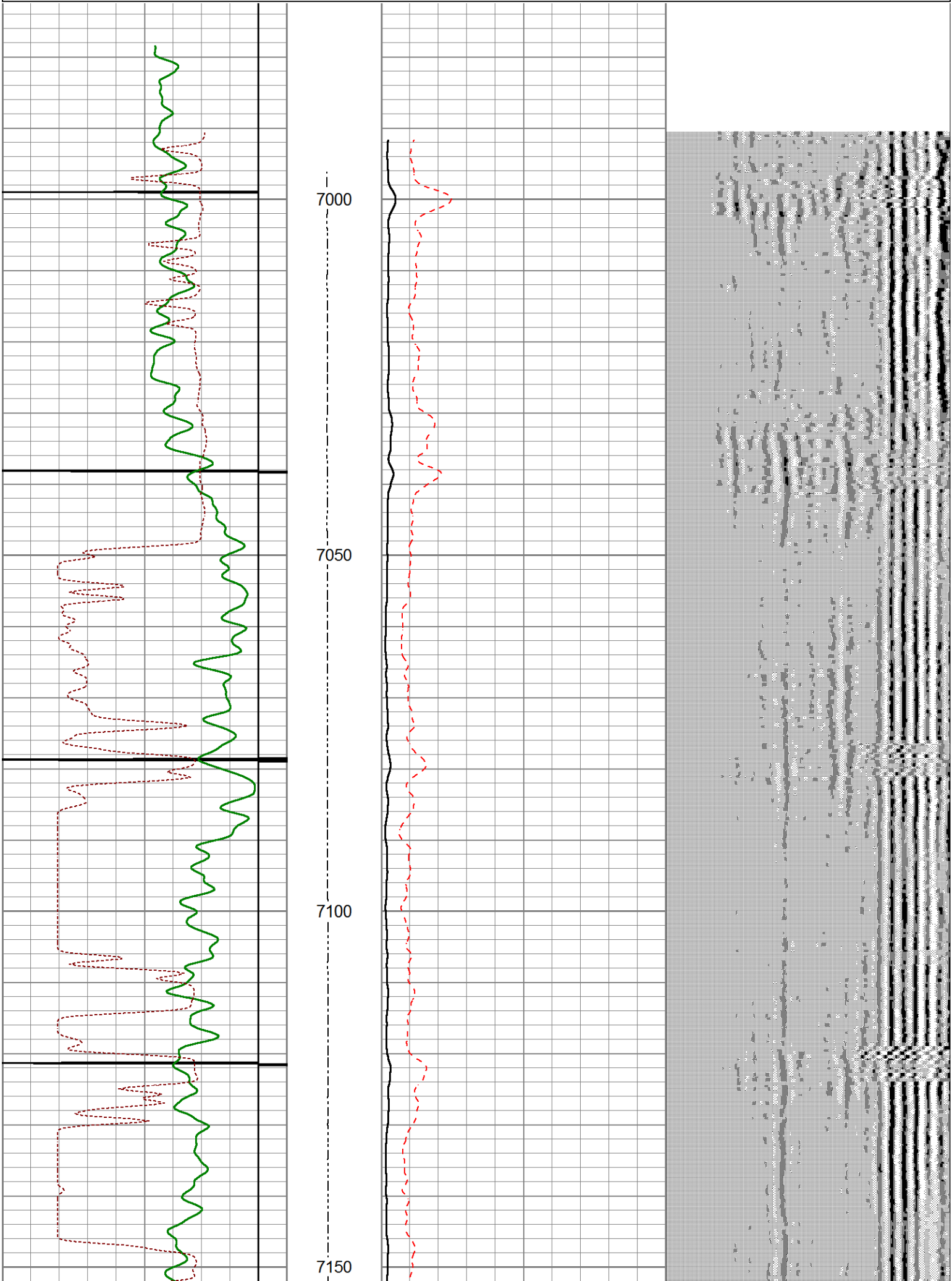


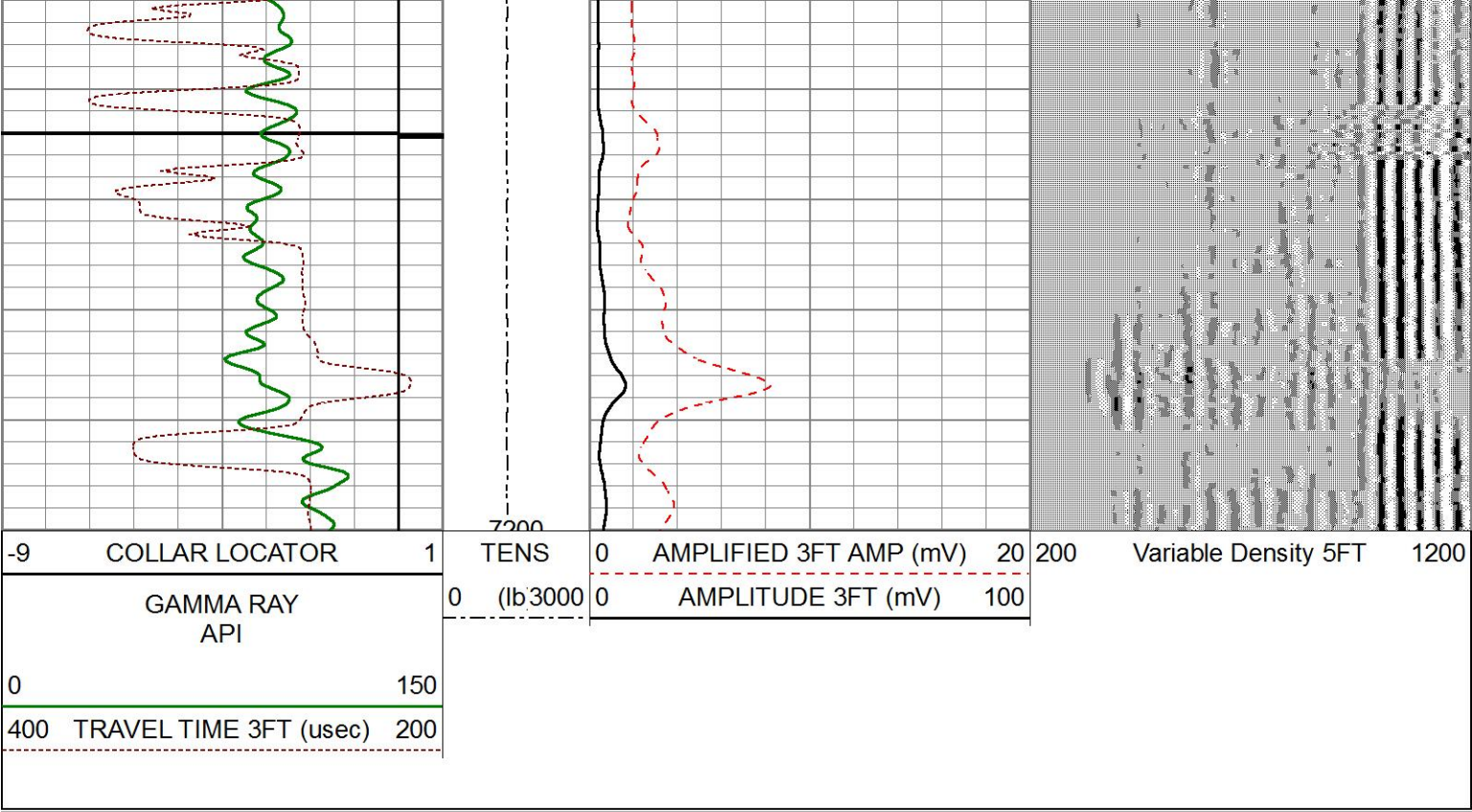
Weatherford®

REPEAT PASS

CEMENT BOND LOG

Charted by		Depth in Feet scaled 1:200									
-9	COLLAR LOCATOR	1	TENS	0	AMPLIFIED 3FT AMP (mV)	20	200	Variable Density 5FT	1200		
GAMMA RAY API			0 (lb3000	0	AMPLITUDE 3FT (mV)	100					
0	150										
400	TRAVEL TIME 3FT (usec)	200									

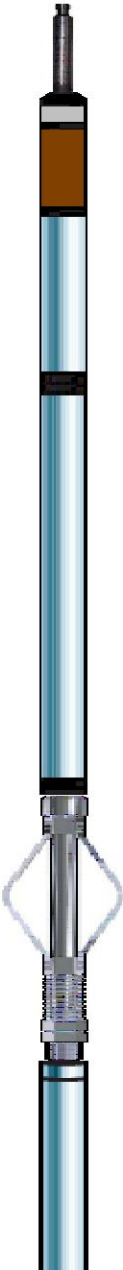





Weatherford®

REPEAT PASS

CEMENT BOND LOG

Sensor	Offset (ft)	Schematic	Description	Length (ft)	O.D. (in)	Weight (lb)
CCL	23.39		CHD-Weatherford	1.03	1.44	
			CCLL-CTBA2.7H (CTBA2_7H) 2.75CCL/TELEMETRY COMPUTALOG LOGGING CCL	3.40	2.75	40.00
GR	19.78		GR-GRBA2.7H (GRBA2_7H) 2 3/4" 350F/20K PSI COMPUTALOG SIX PIN GAMMA RAY	4.76	2.75	40.00
			CENT-2.75CCent 2 3/4" computalog cent	3.08	2.75	11.90

WVFS8	7.65		SCBT-SCBT2.7H (SCBT2_7H-XXXX) 2 3/4" 350F/20K PSI COMPUTALOG SECTOR BOND TOOL	10.29	2.75	90.00
WVFS7	7.65					
WVFS6	7.65					
WVFS5	7.65					
WVFS4	7.65					
WVFS3	7.65					
WVFS2	7.65					
WVFS1	7.65					
WVF3FT	7.16					
WVF5FT	6.18					
WVFSYNC	2.67					
WVFCAL	2.67					
			CENT-2.75CCent 2 3/4" computalog cent	2.50	2.75	11.90
			BullPlug-BullPlug1	0.17	1.69	2.00
Dataset: extractionoilandgas_fairview8_cbl.db: field/well/run1/pass6 Total length: 25.22 ft Total weight: 195.80 lb O.D.: 2.75 in						