



# 3.5' GR CCL VDL CEMENT BOND LOG

<<< Fold Here >>>

All interpretations of log data are opinions based on inferences from electrical or other measurements. We do not guarantee the accuracy or correctness of any interpretation or recommendation and shall not be liable or responsible for any loss, costs, damages, or expenses incurred or sustained by anyone resulting from any interpretation made by any of our employees or agents. These interpretations are also subject to our general terms and conditions set out in our current Price Schedule.

Remarks:	Rig:CRANE	Prints:2	Service Order #142920417
THANK YOU FOR CHOOSING WEATHERFORD WIRELINE YOUR CREW TODAY WAS N. SOUTHAM, B. SUMMERALL, Z. MAGNER. THIS LOG WAS RAN FROM DEEPEST REACHABLE DEPTH TO SURFACE AT COSTUMER REQUEST.			

BHT		EQUIPMENT DATA			
Bit Size		Run No.	Tool Type	Tool No.	Other
Surface Pressure		1	CBTA	233	
Shut In		1	GRBA	212	
		1	CEN-B	153	
		1	SBTA	233	
		1	CEN-A	227	

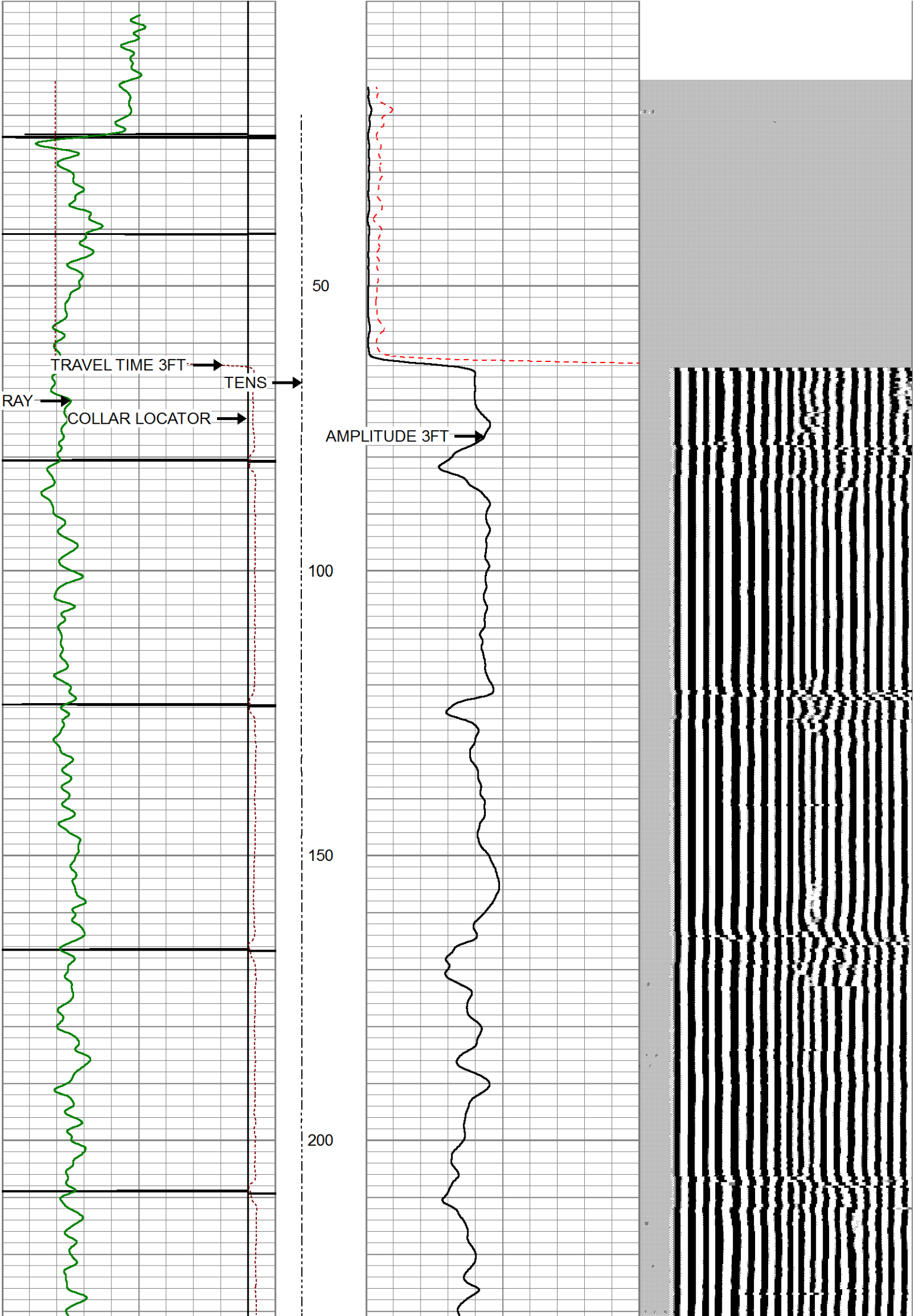


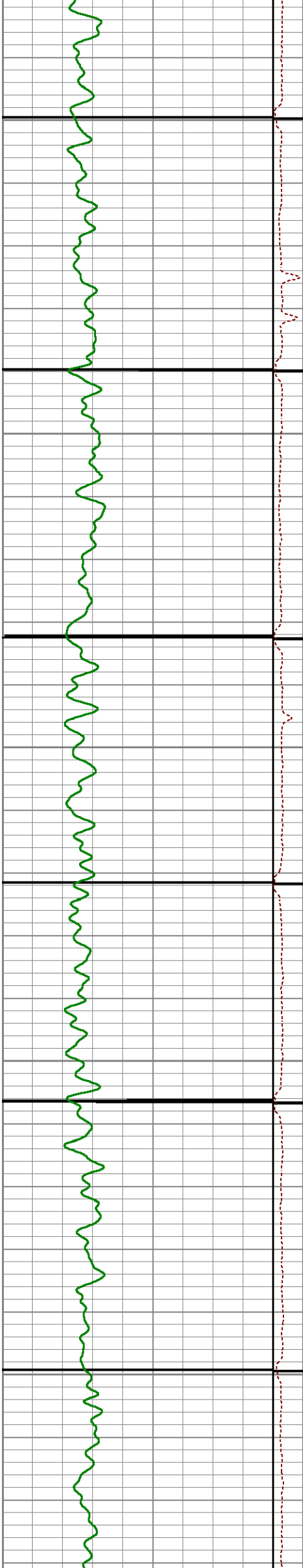
MAIN PASS

CEMENT BOND LOG

Database File	c:\users\sysadmin\desktop\fairview pad\fairview 3\extractionoilandgas_fairview3_142920417_cbl.db
Dataset Pathname	merge1
Presentation Format	gc3ft5ft
Dataset Creation	Wed Feb 17 16:30:05 2016
Charted by	Depth in Feet scaled 1:240

-9	COLLAR LOCATOR	1	TENS	0	AMPLIFIED 3FT AMP (mV)	20	200	Variable Density 5FT	1200
	GAMMA RAY API		0 (lb 3000)	0	AMPLITUDE 3FT (mV)	100			







250

300

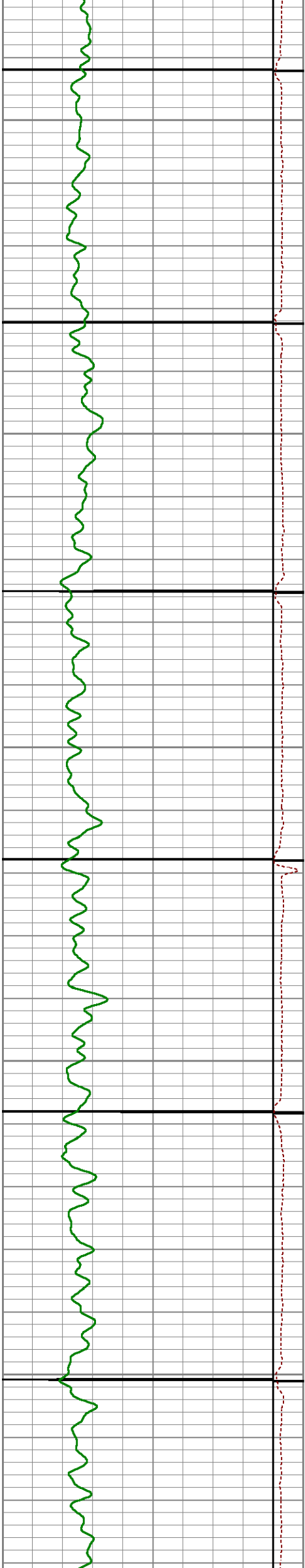
350

400

450








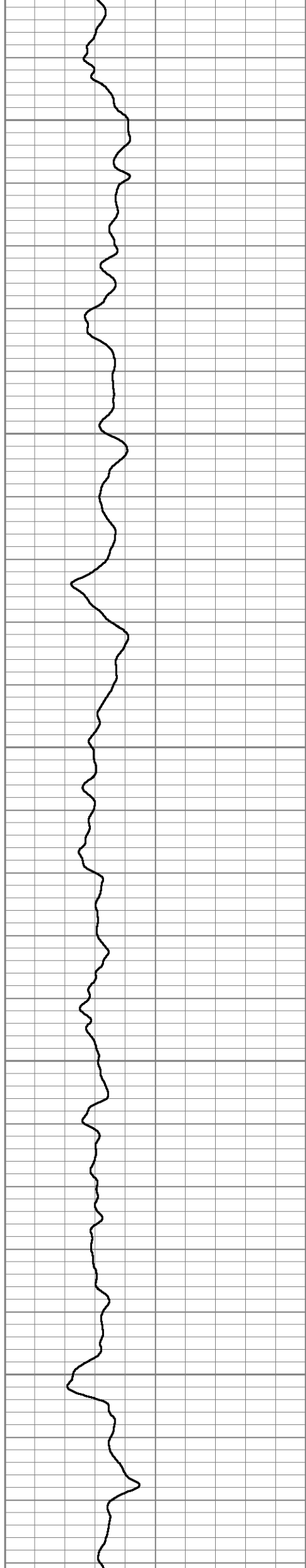
500

550

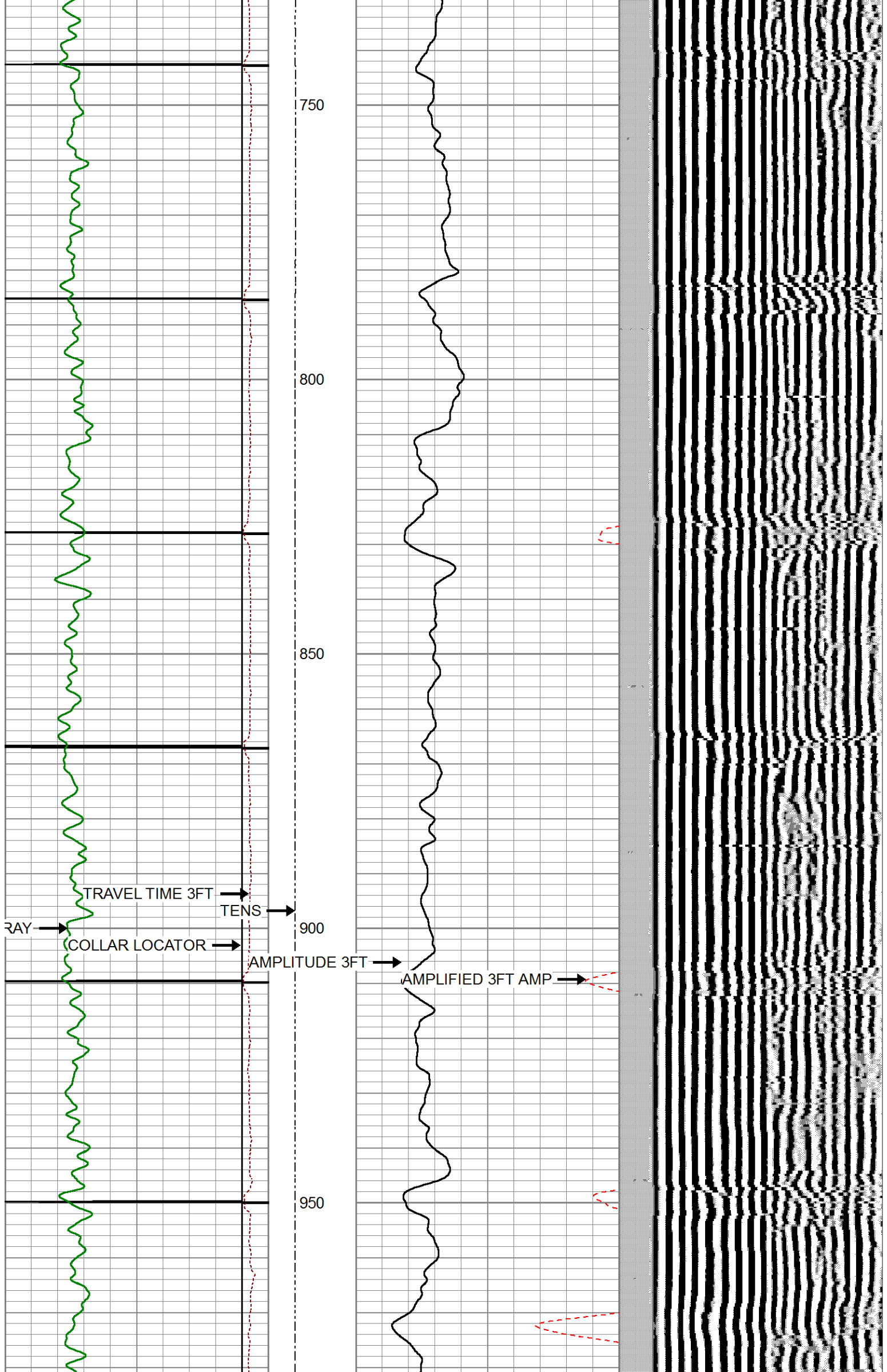
600

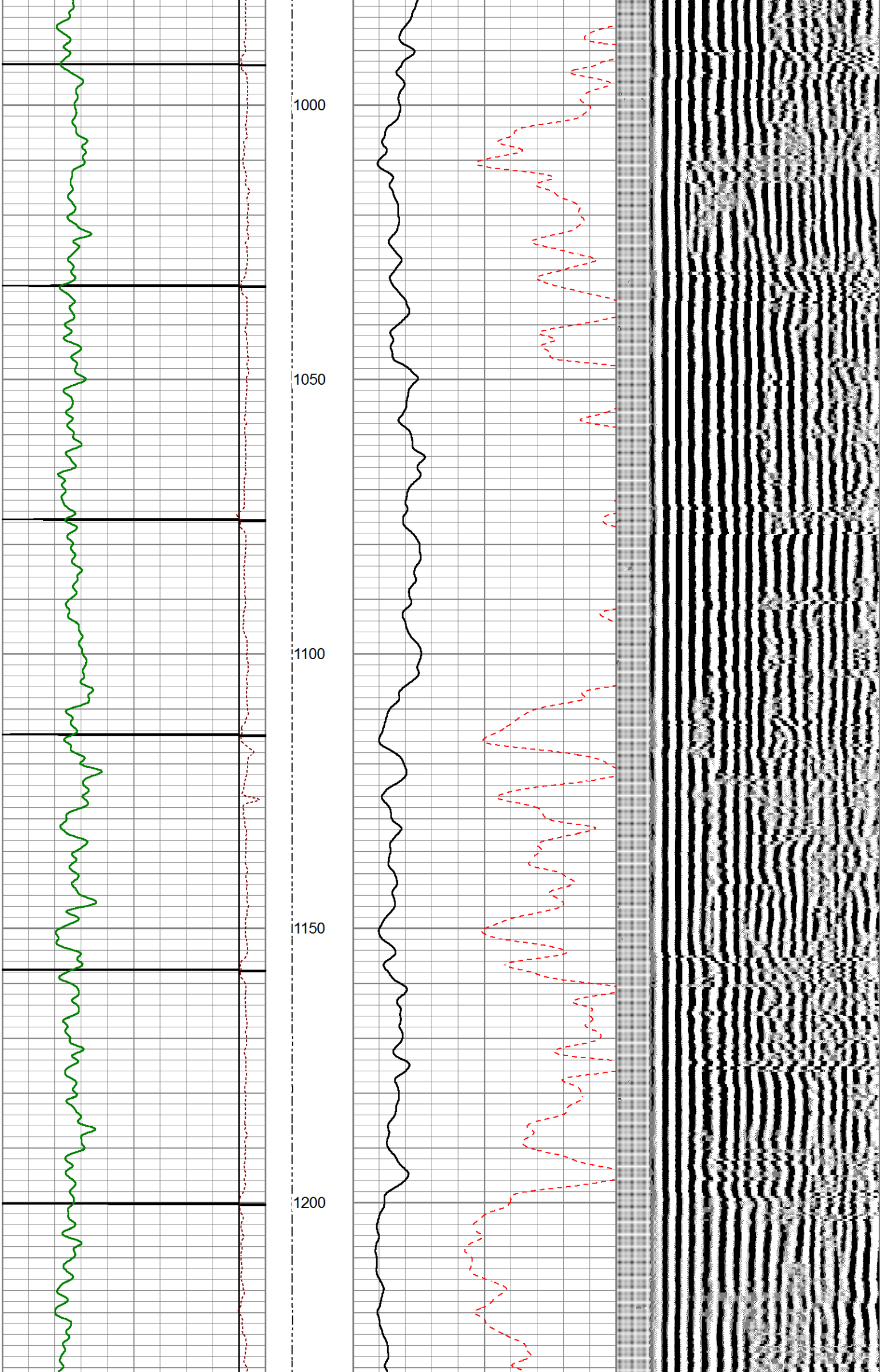
650

700


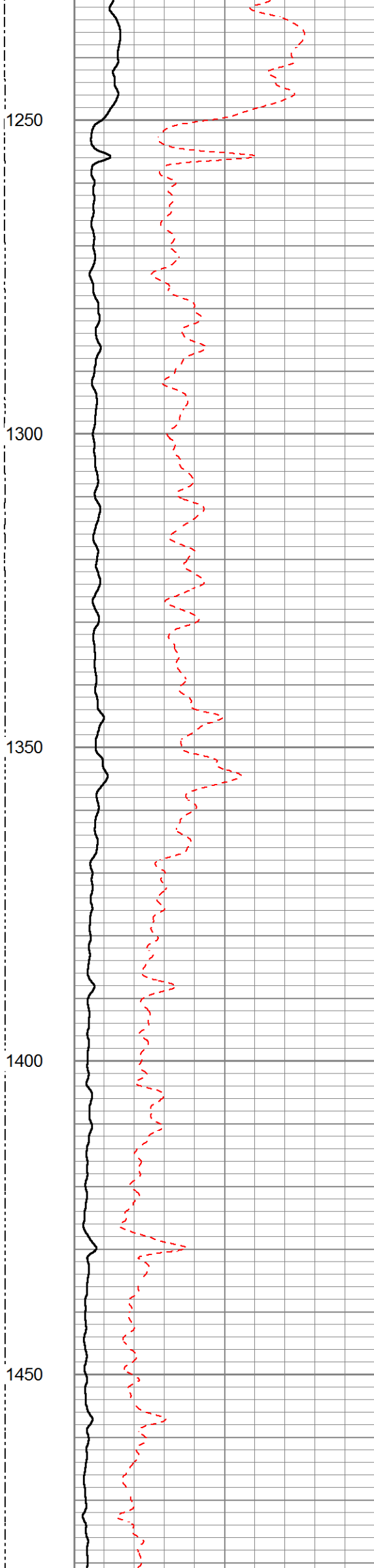
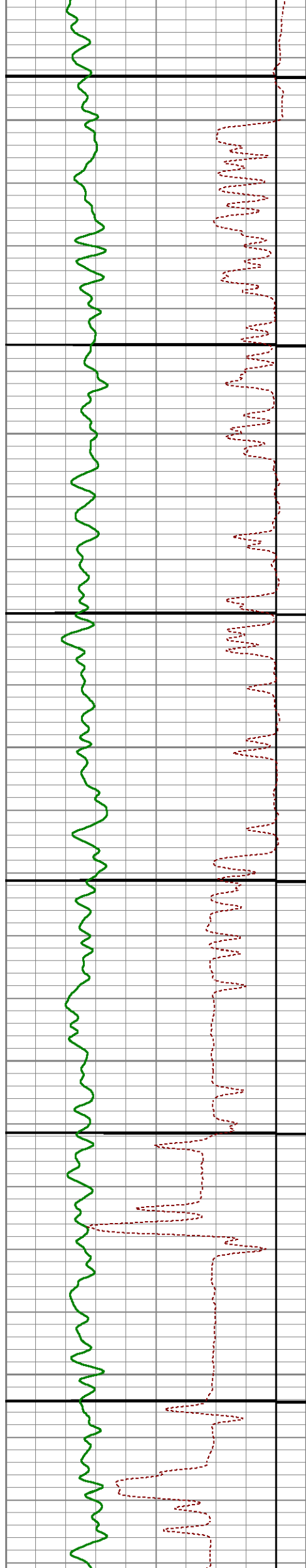




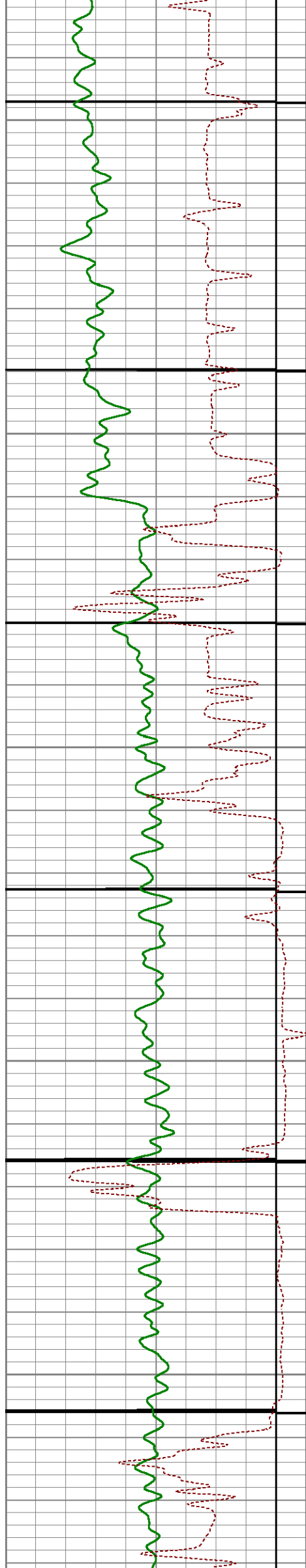













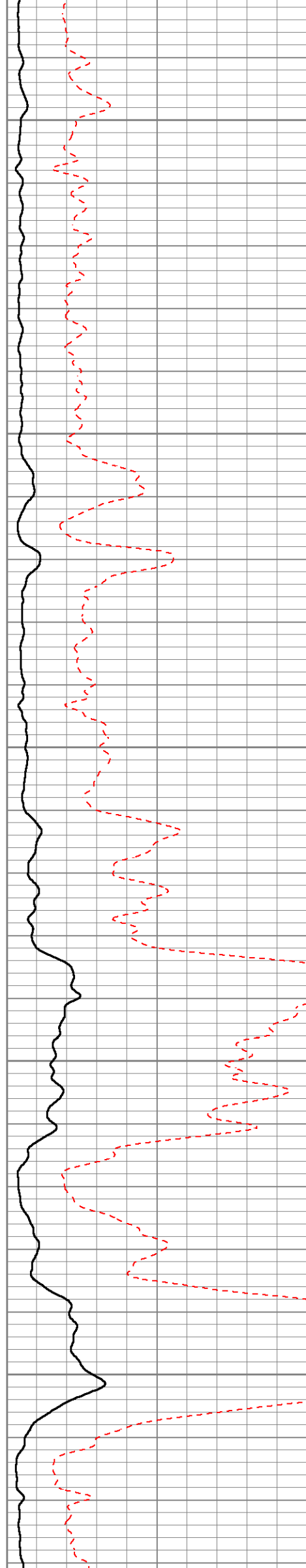
1500

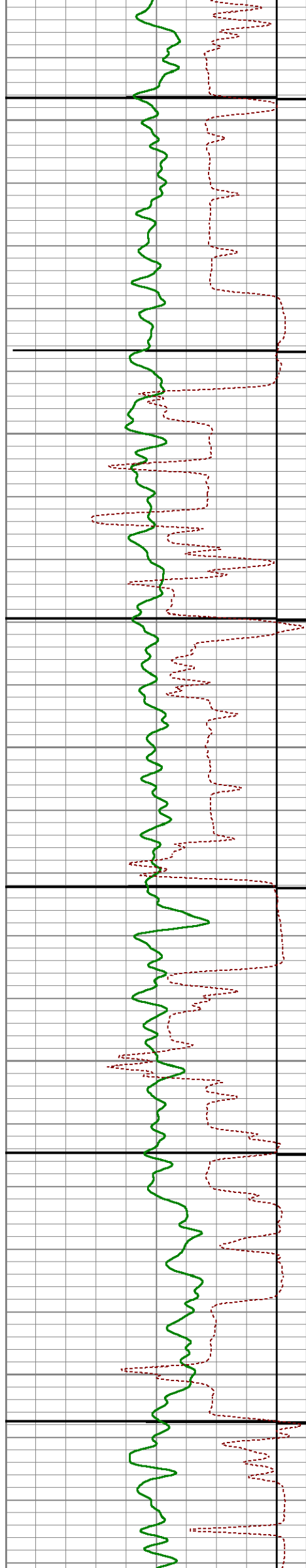
1550

1600

1650

1700






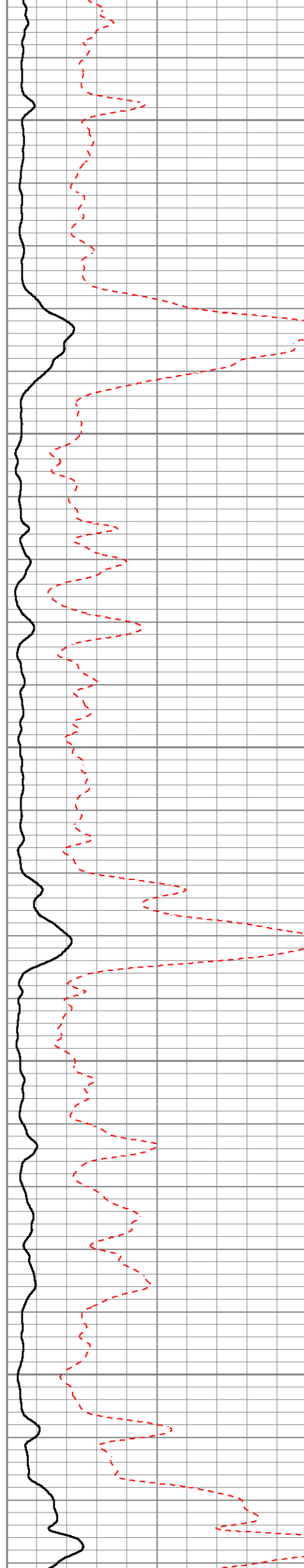
1750

1800

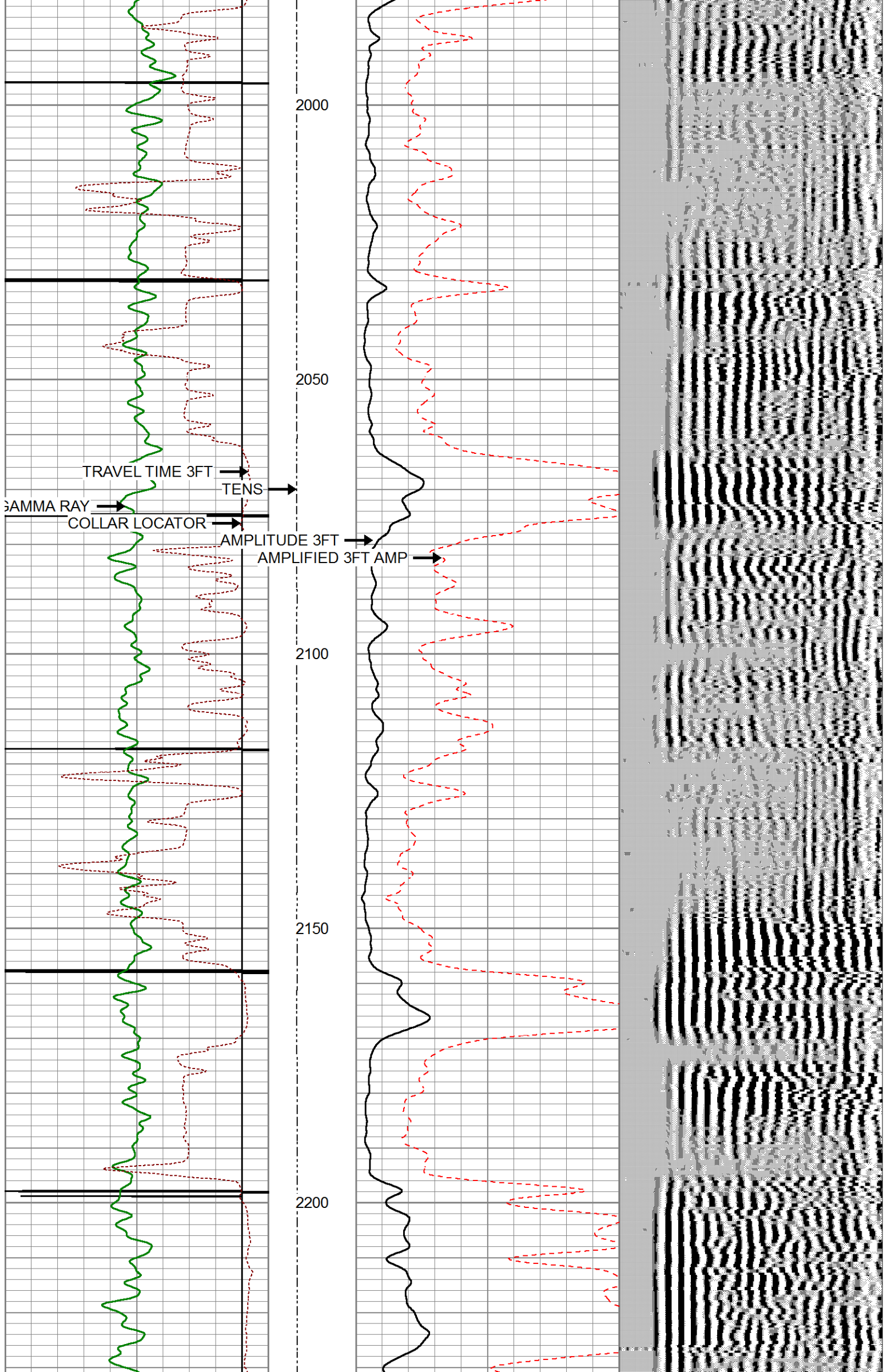
1850

1900

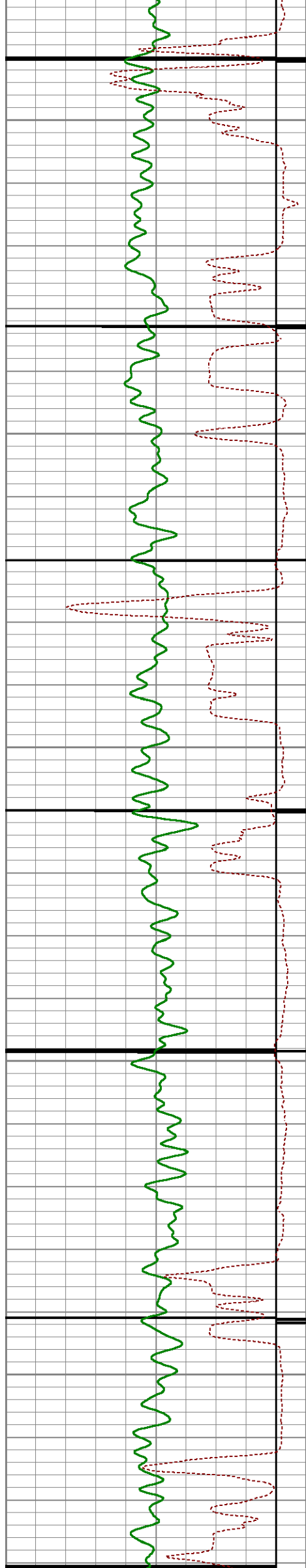
1950












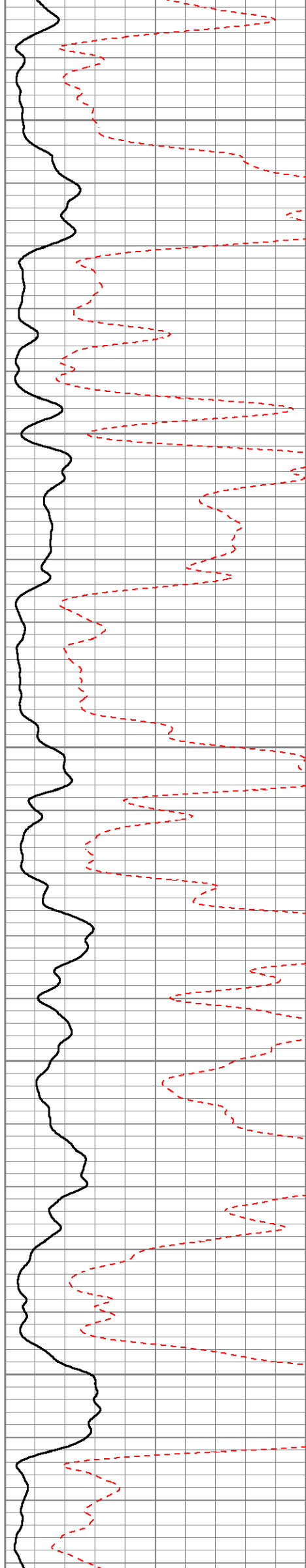
2250

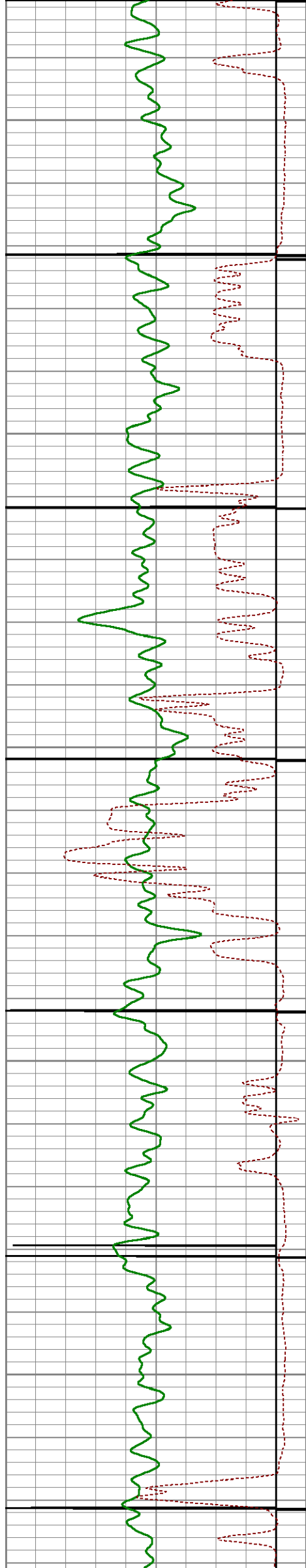
2300

2350

2400

2450





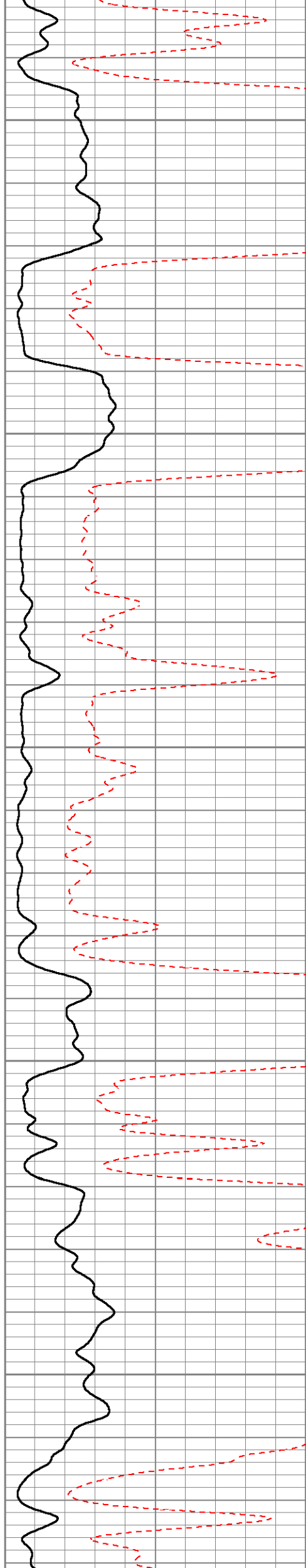
2500

2550

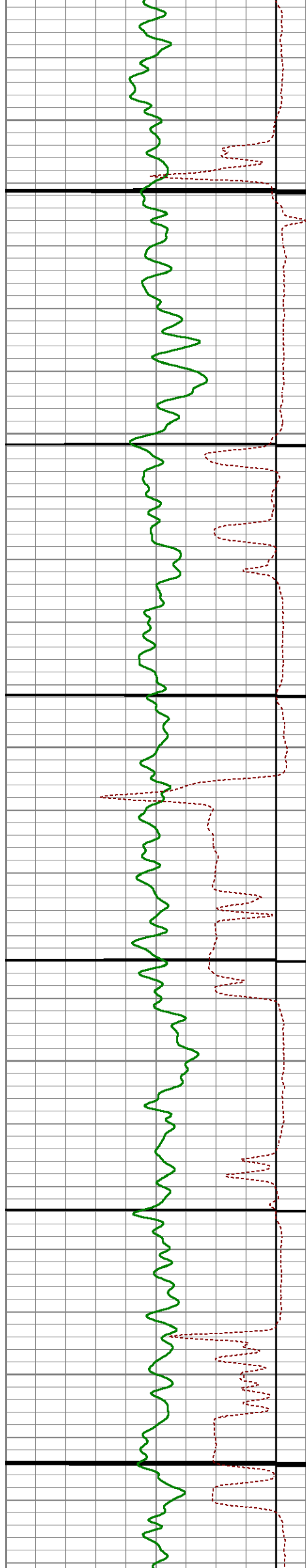
2600

2650

2700








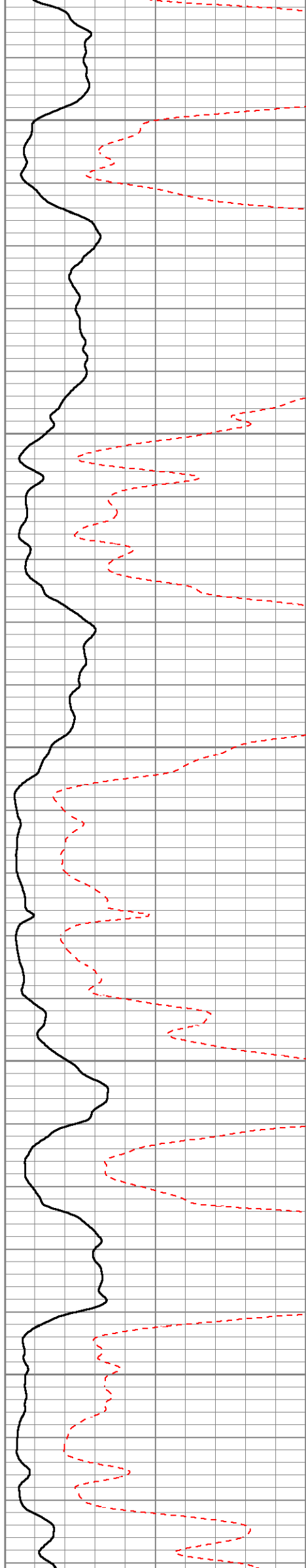
2750

2800

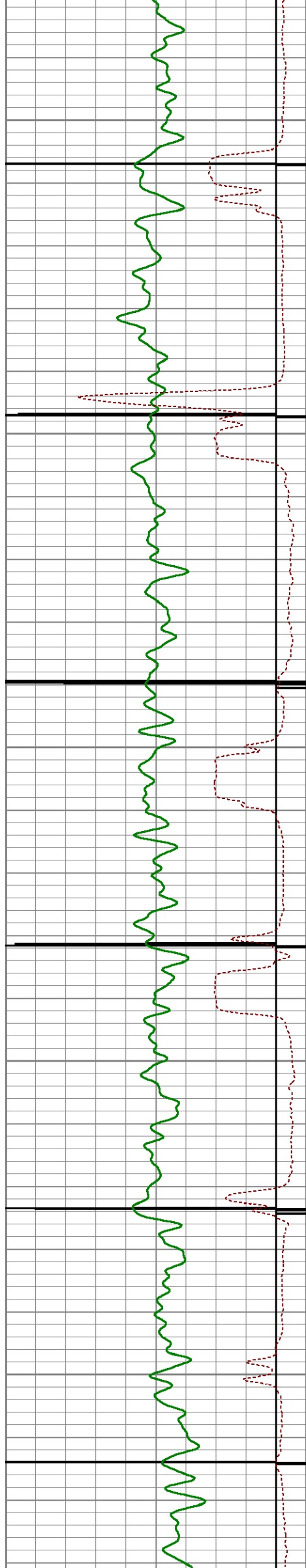
2850

2900

2950








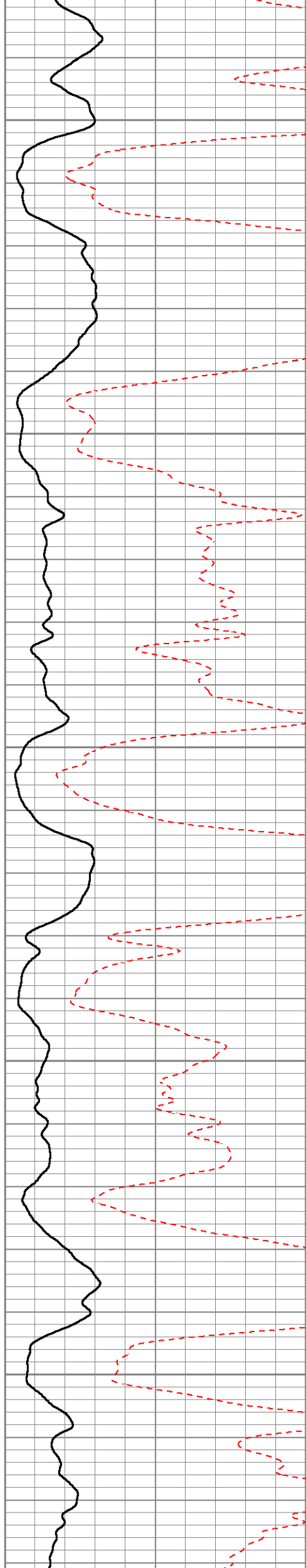
3000

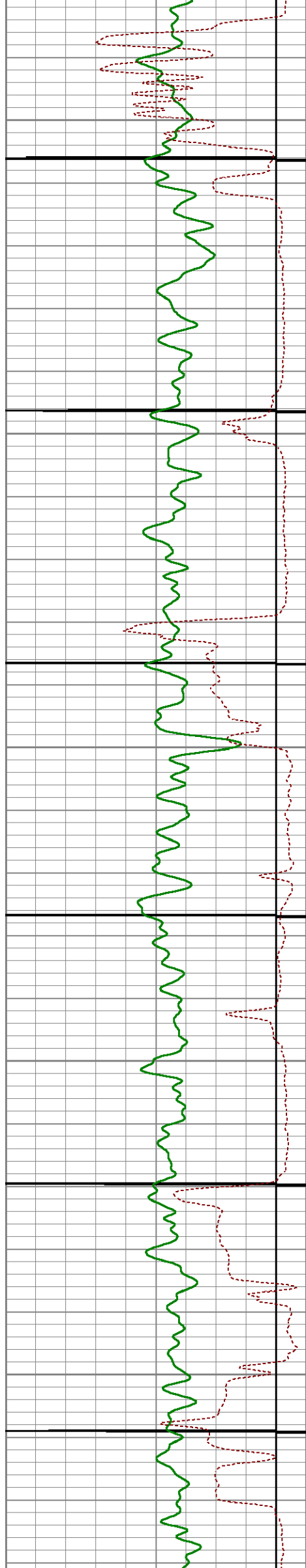
3050

3100

3150

3200






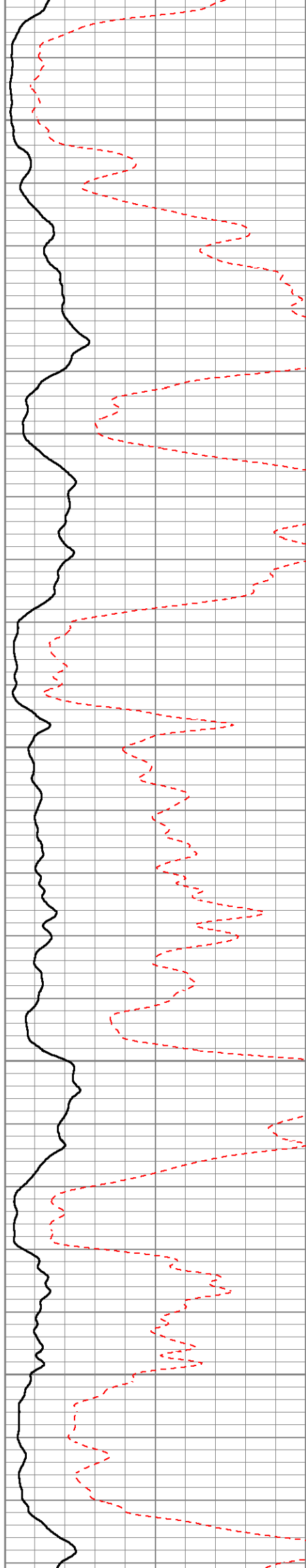
3250

3300

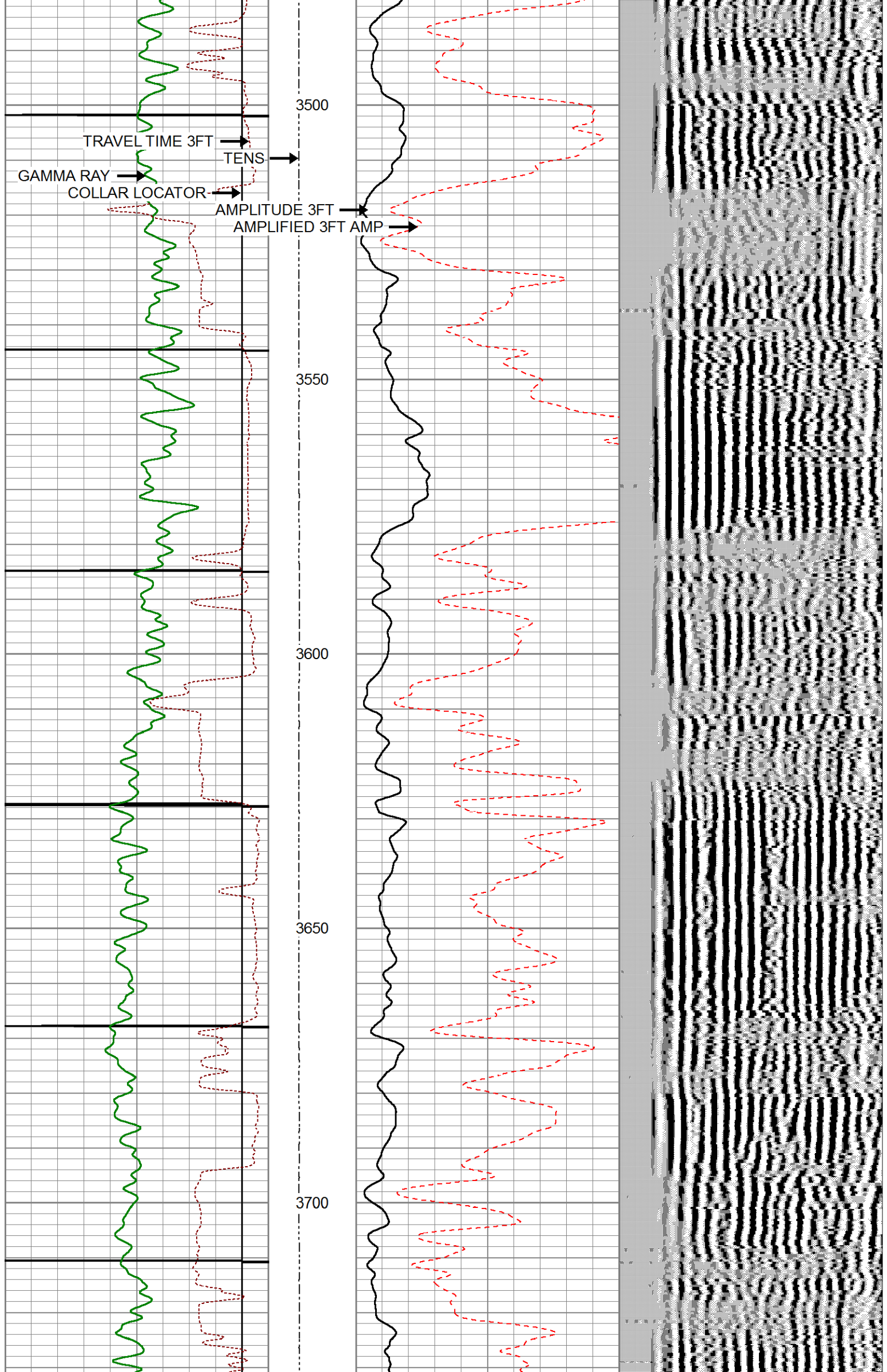
3350

3400

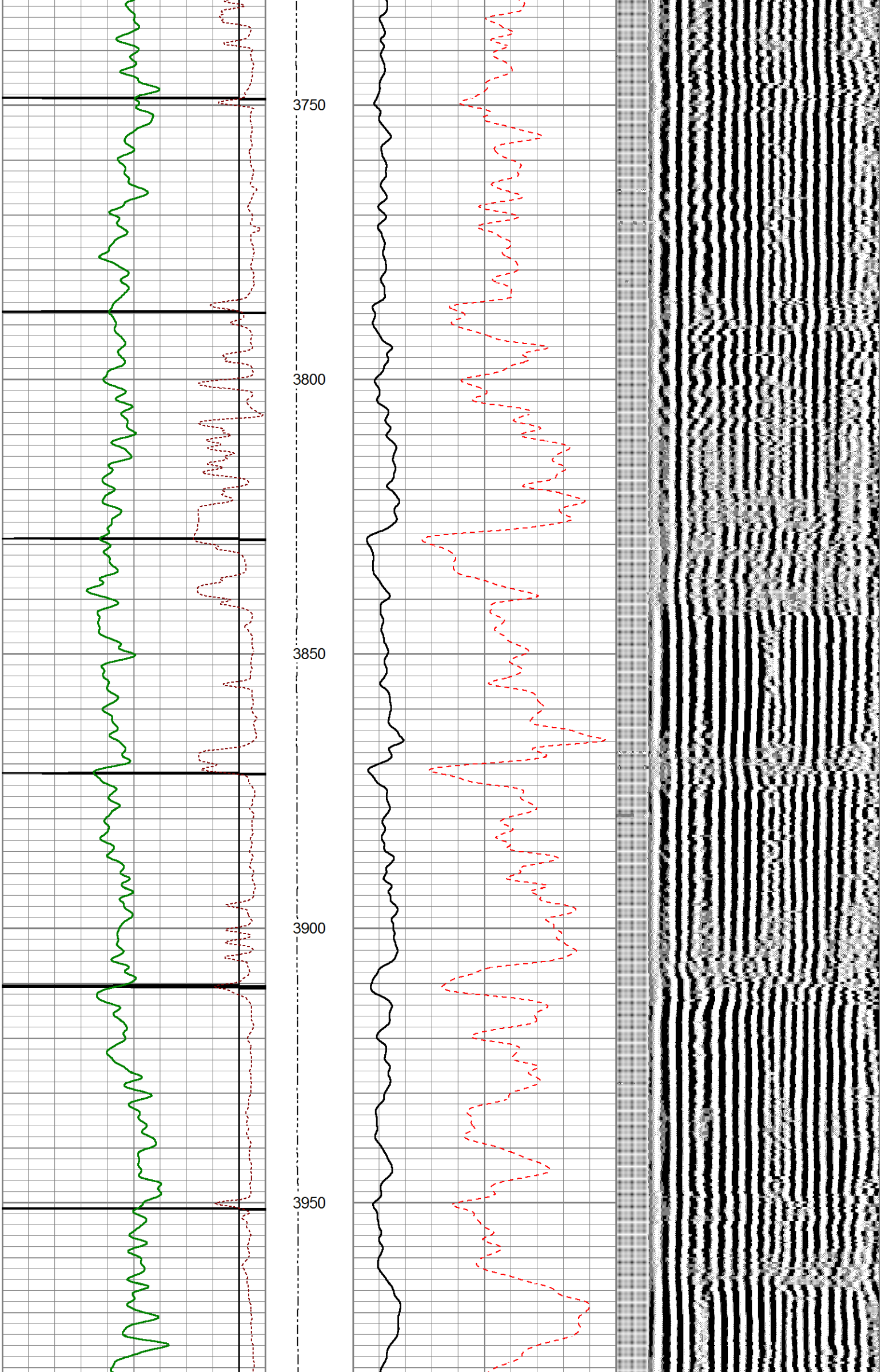
3450

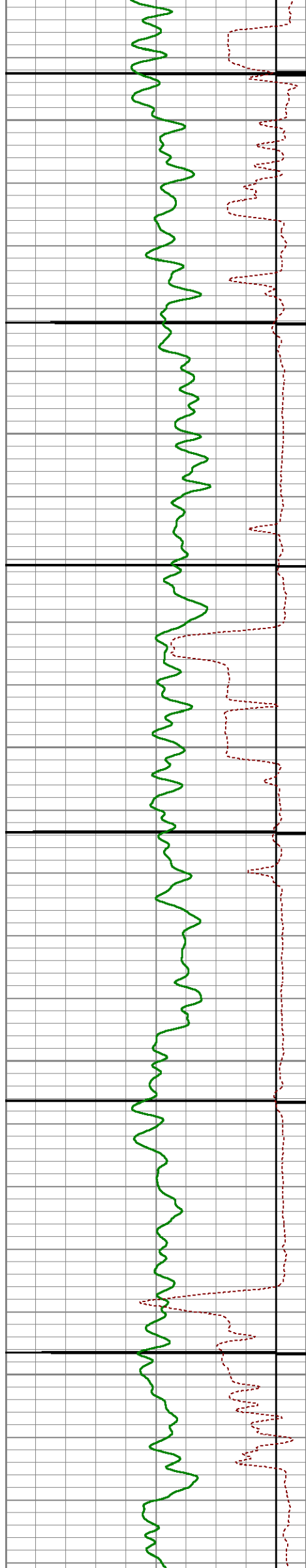













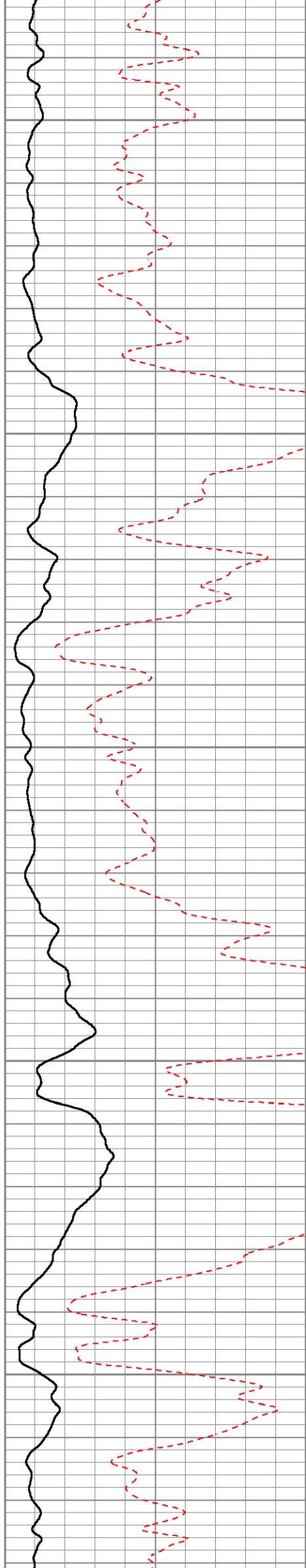
4000

4050

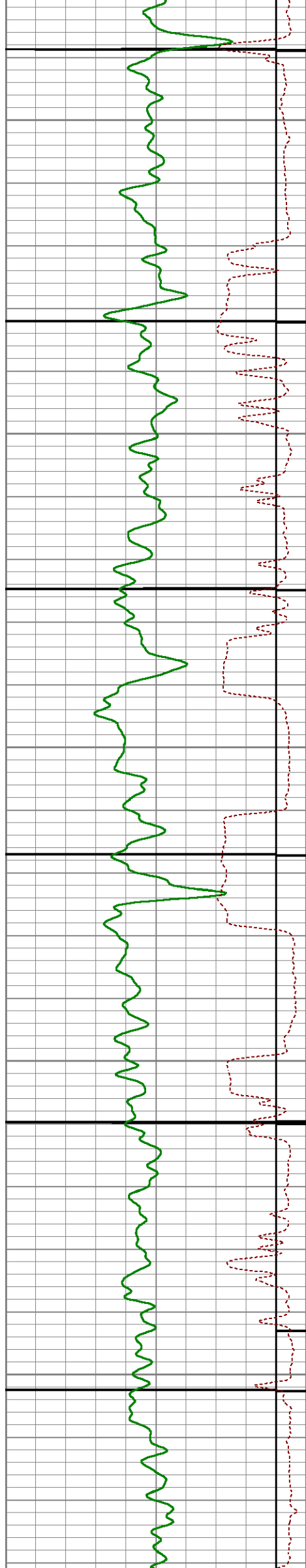
4100

4150

4200








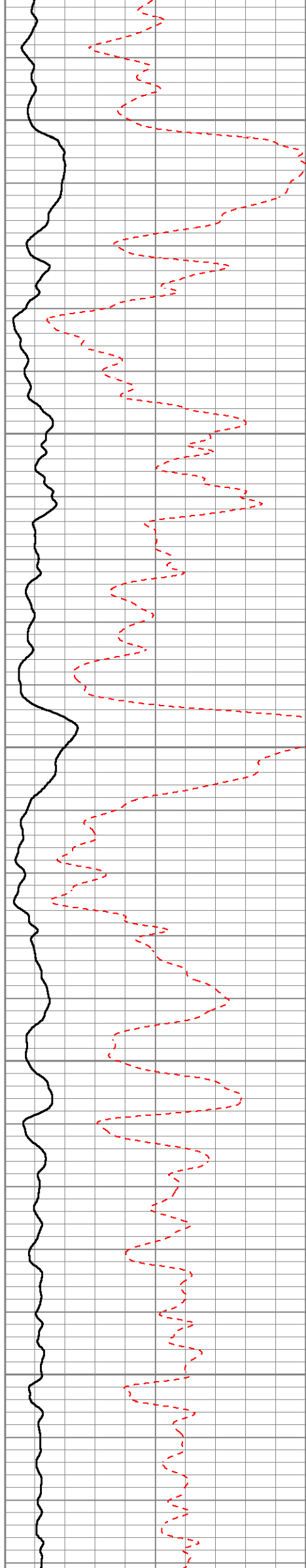
4250

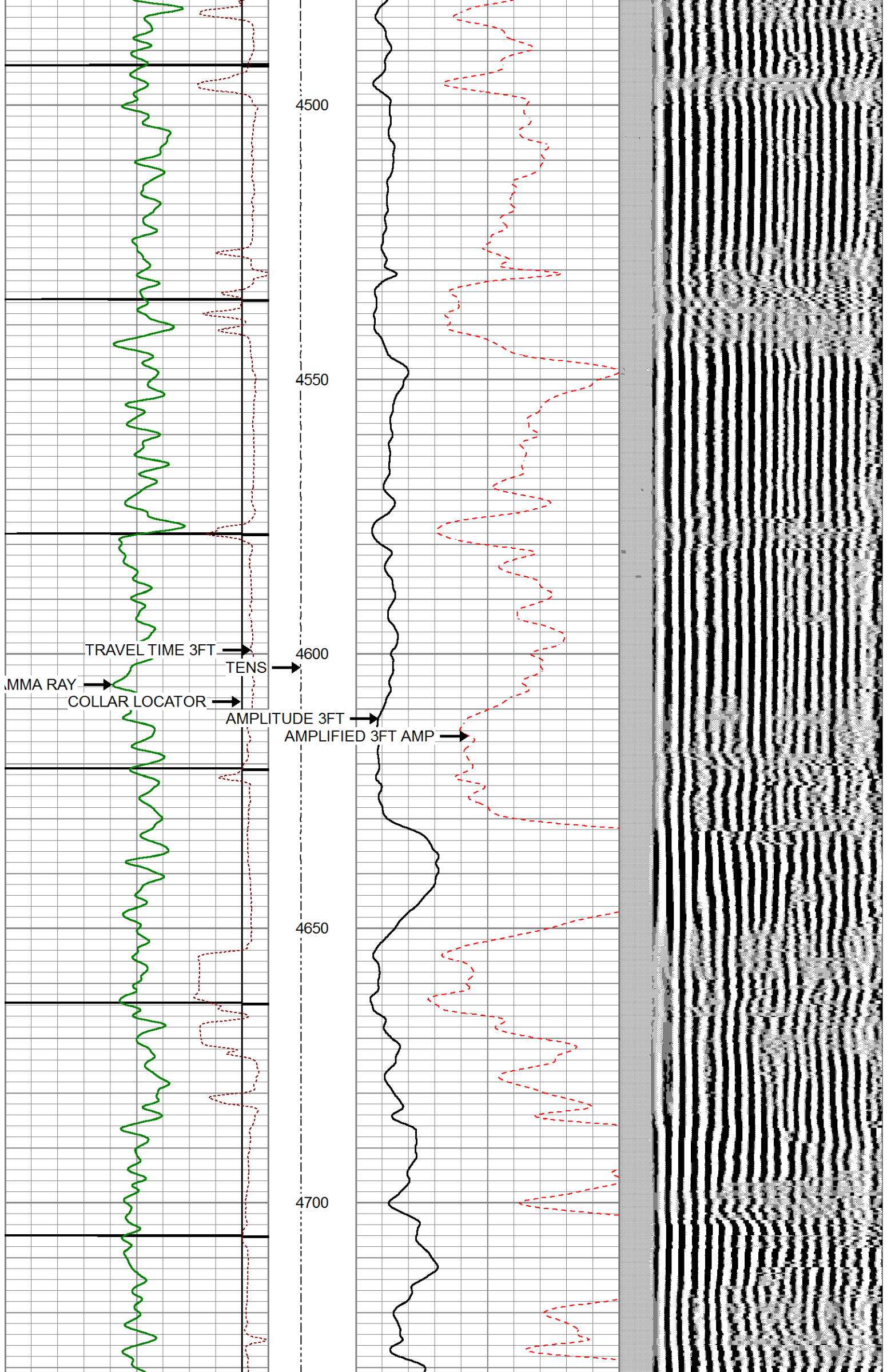
4300

4350

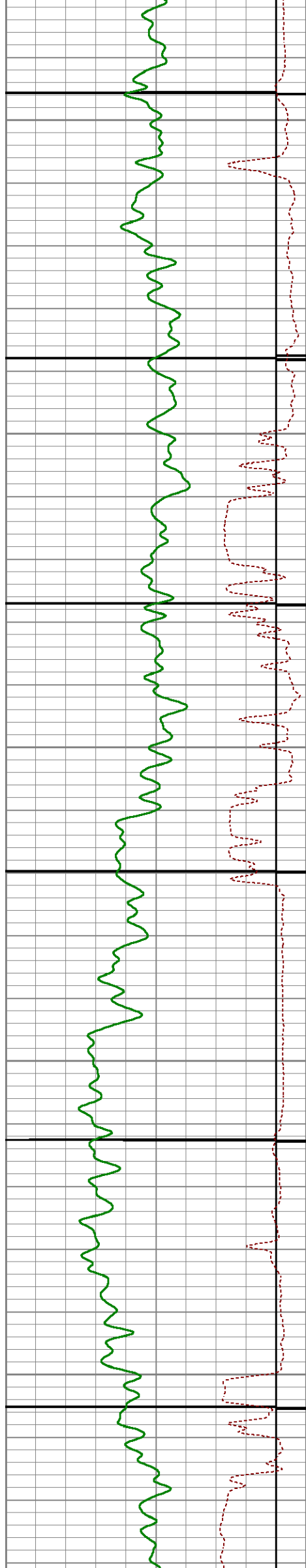
4400

4450










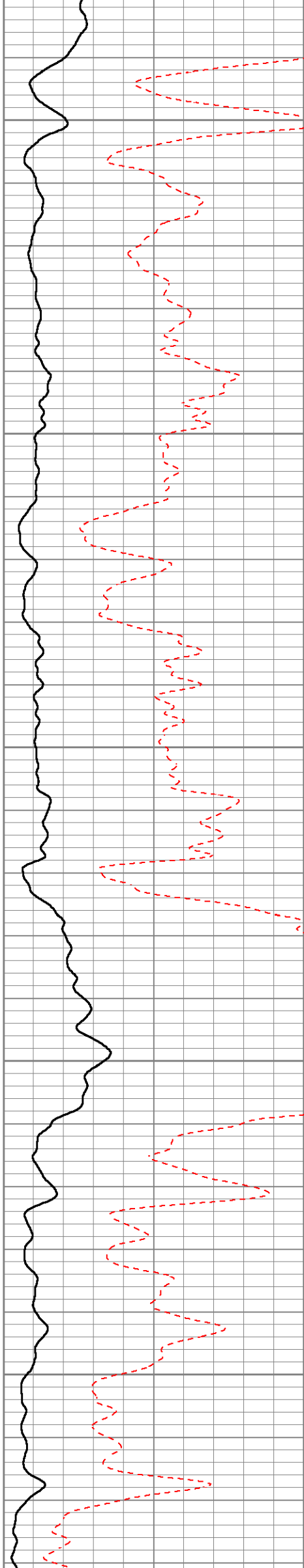
4750


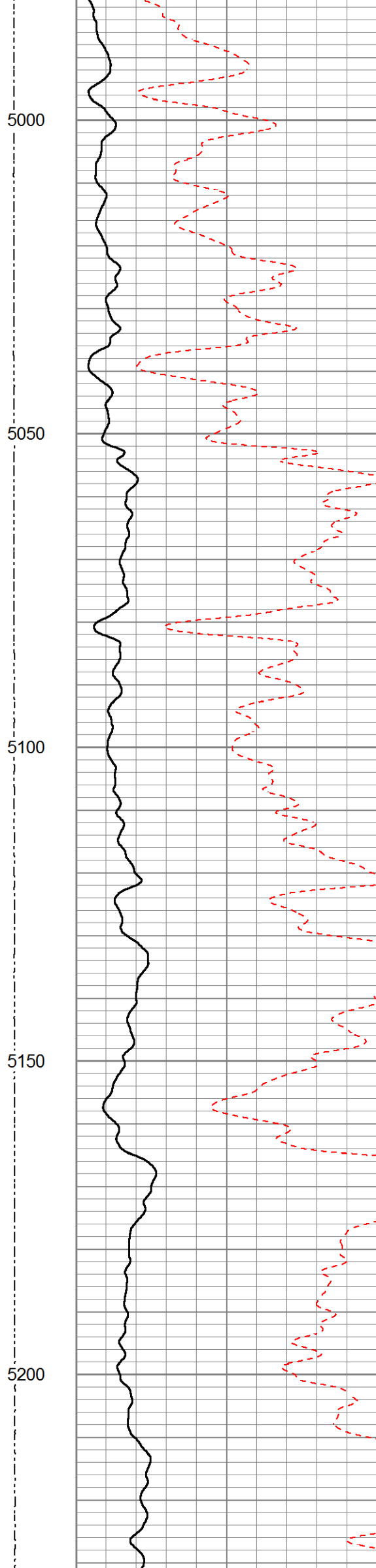
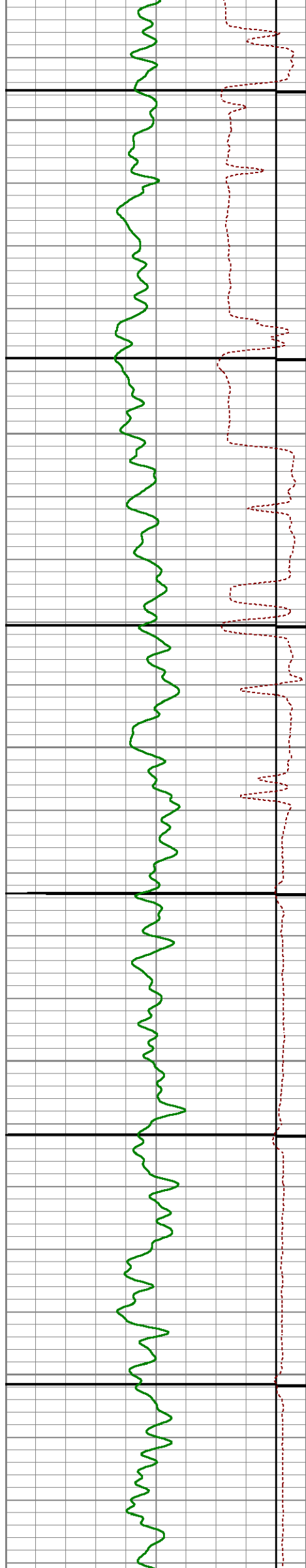
4800

4850

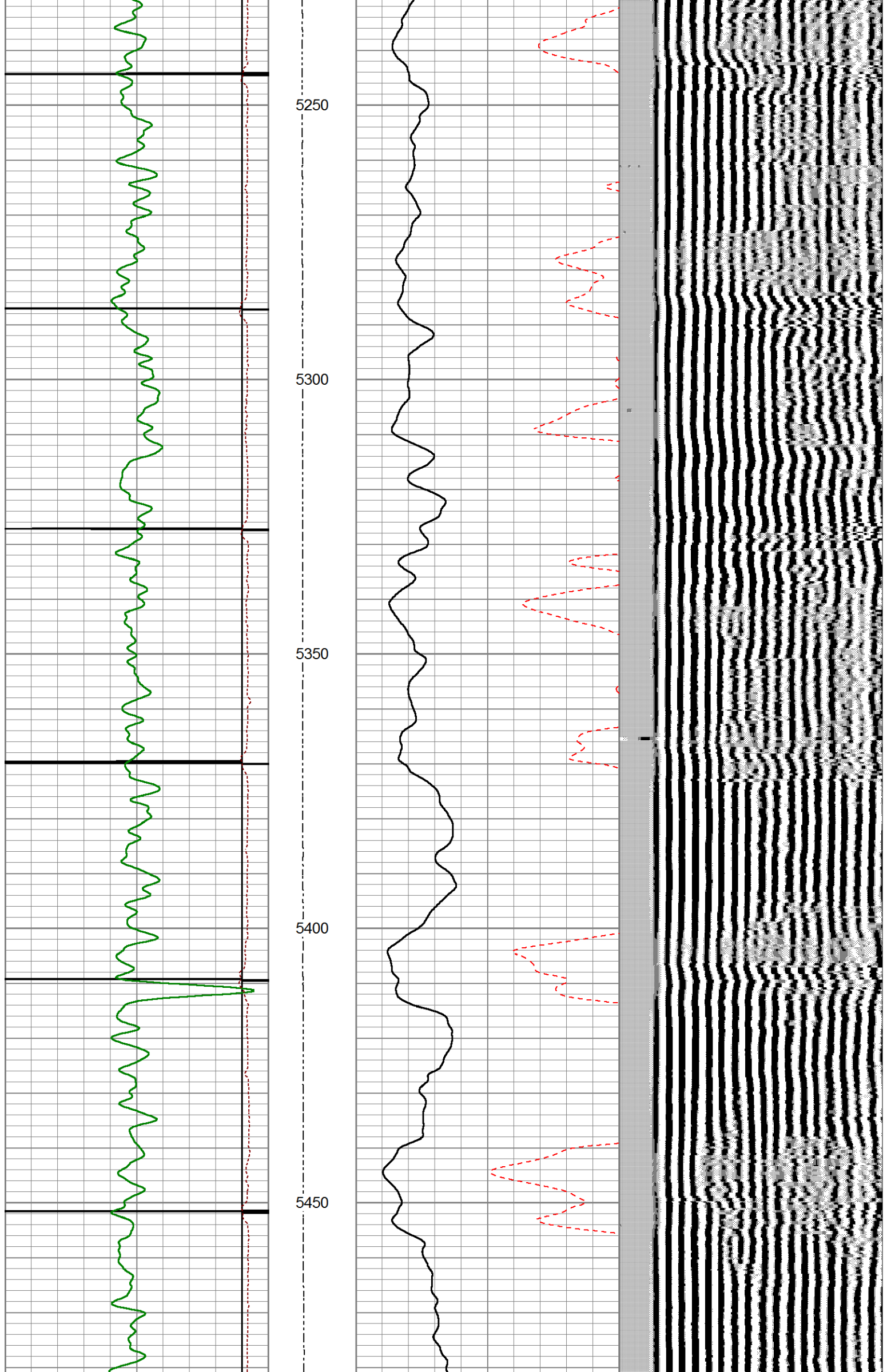
4900

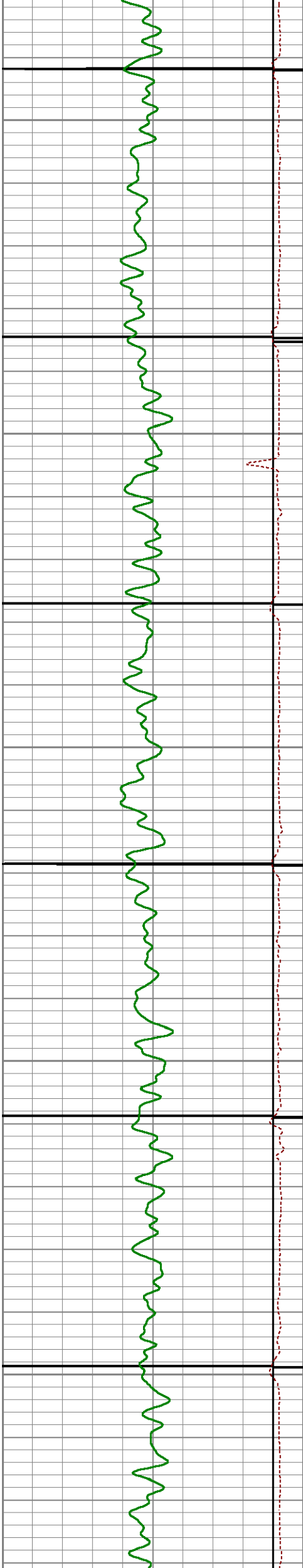
4950












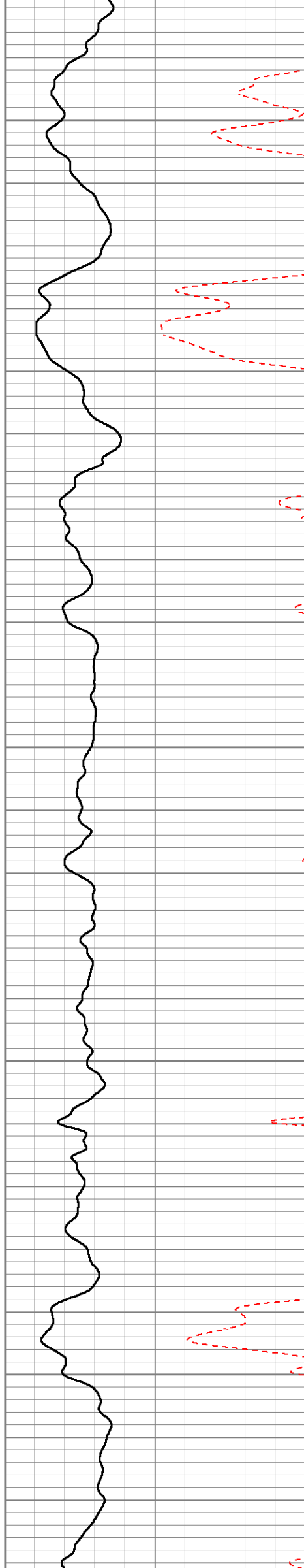
5500

5550

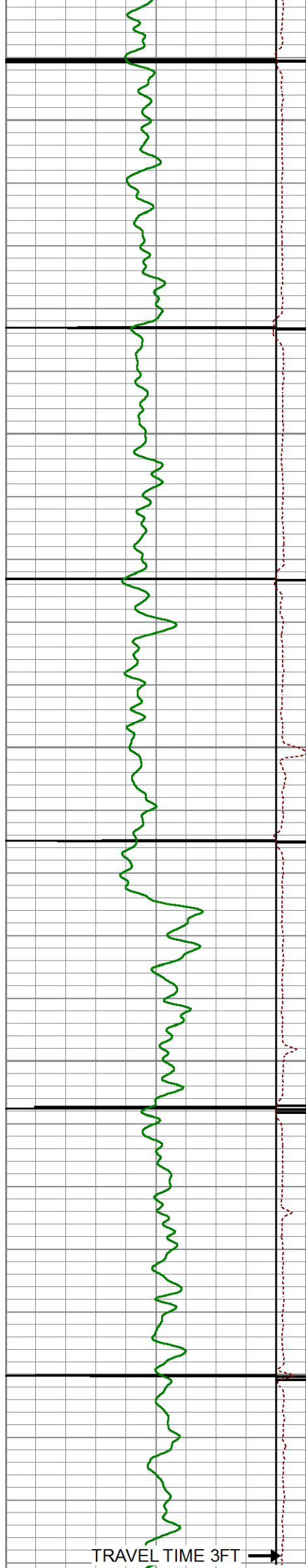
5600

5650

5700







5750

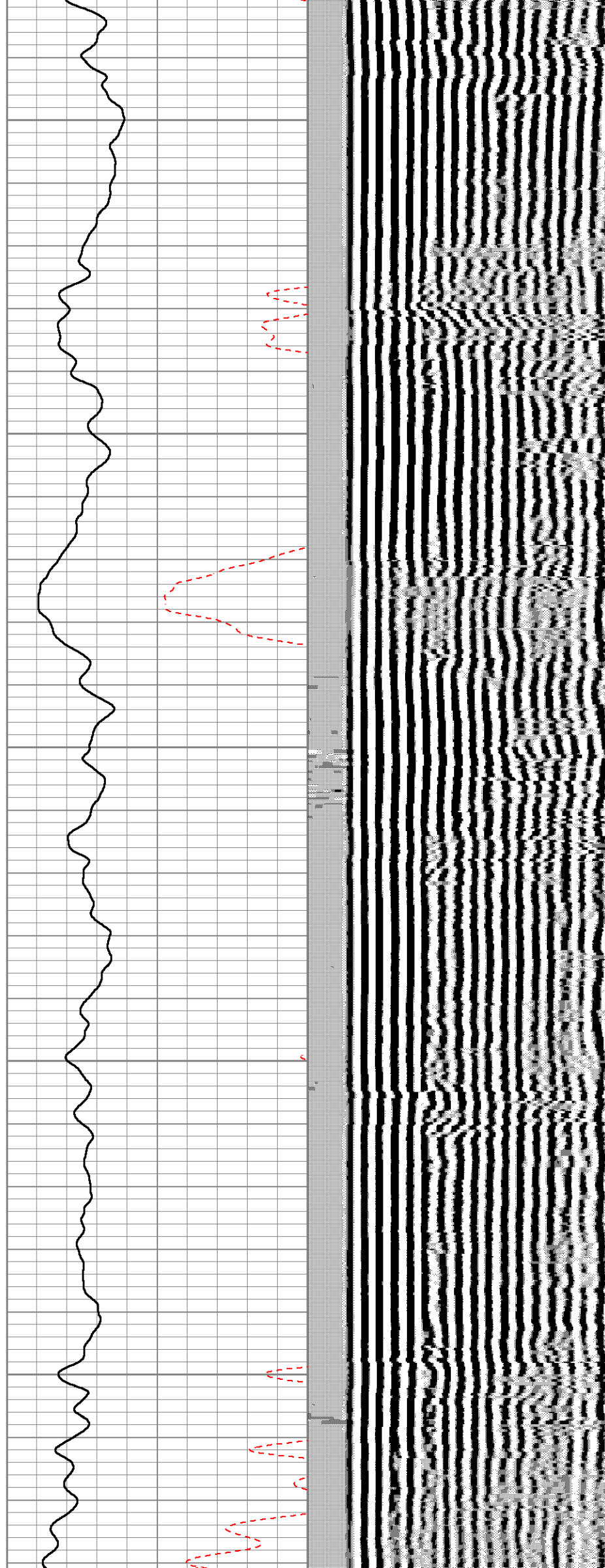
5800

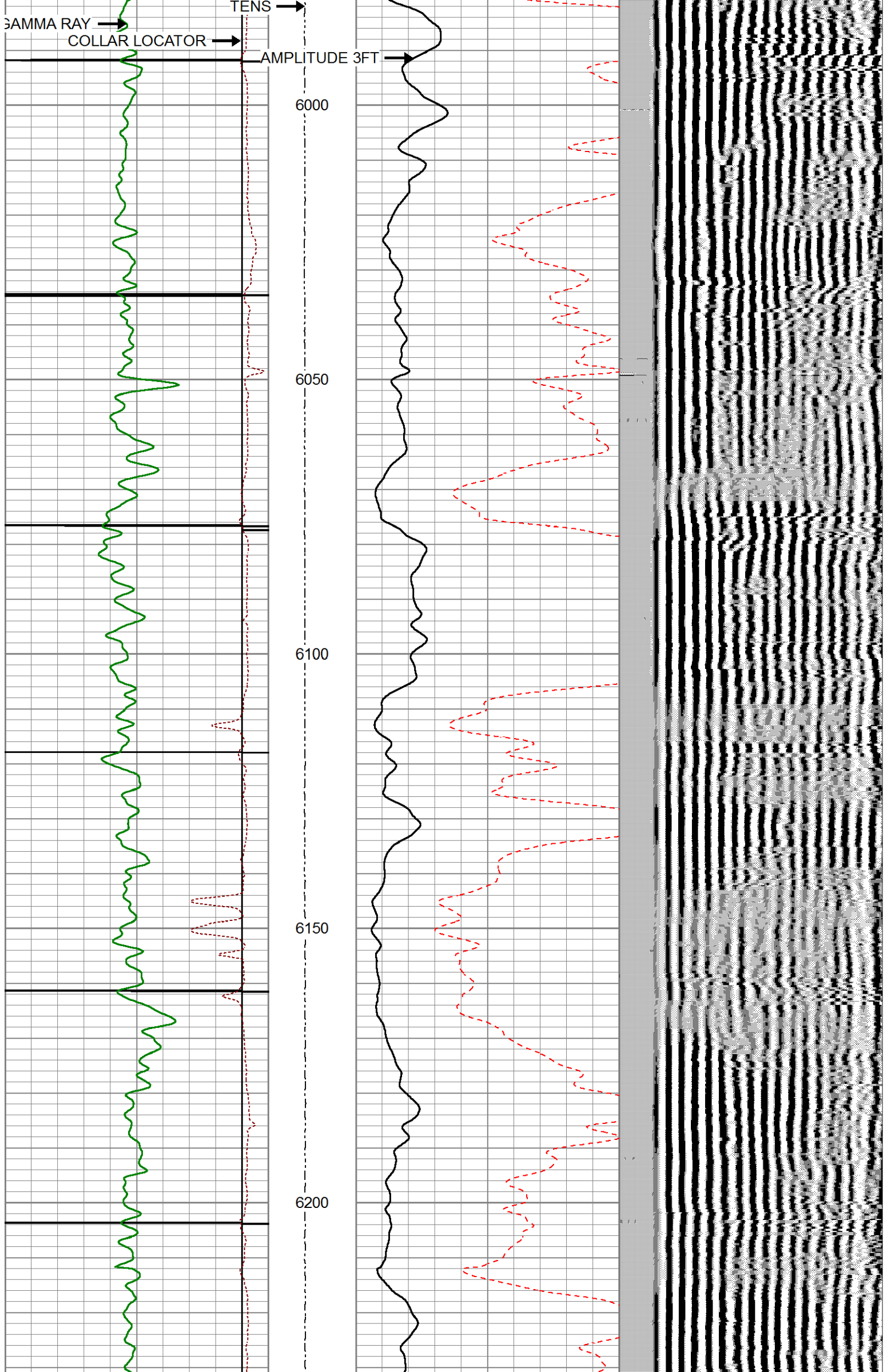
5850

5900

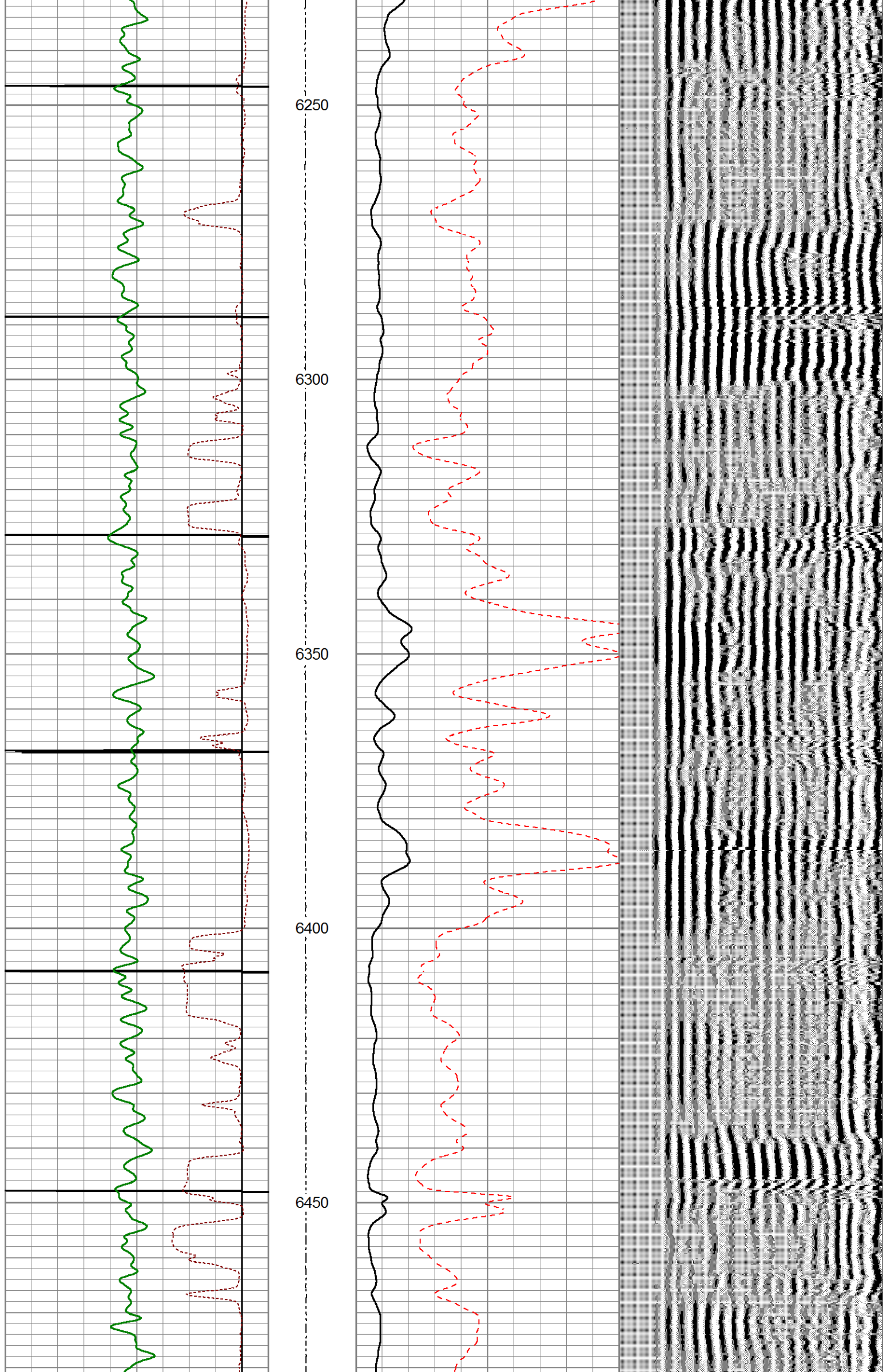
5950

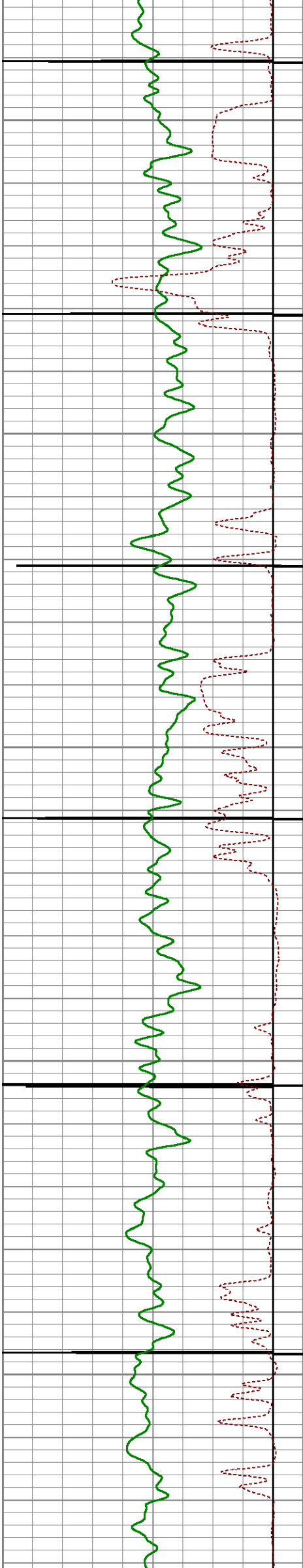
TRAVEL TIME 3FT →












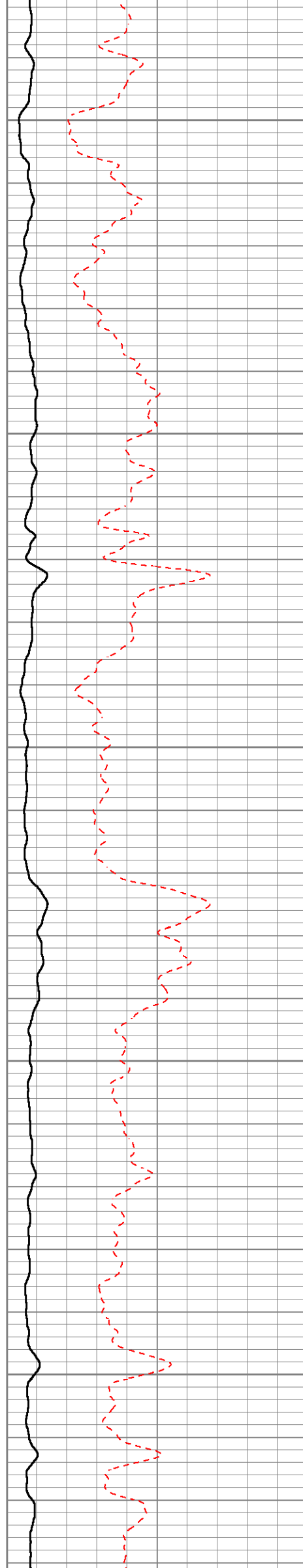
6500

6550

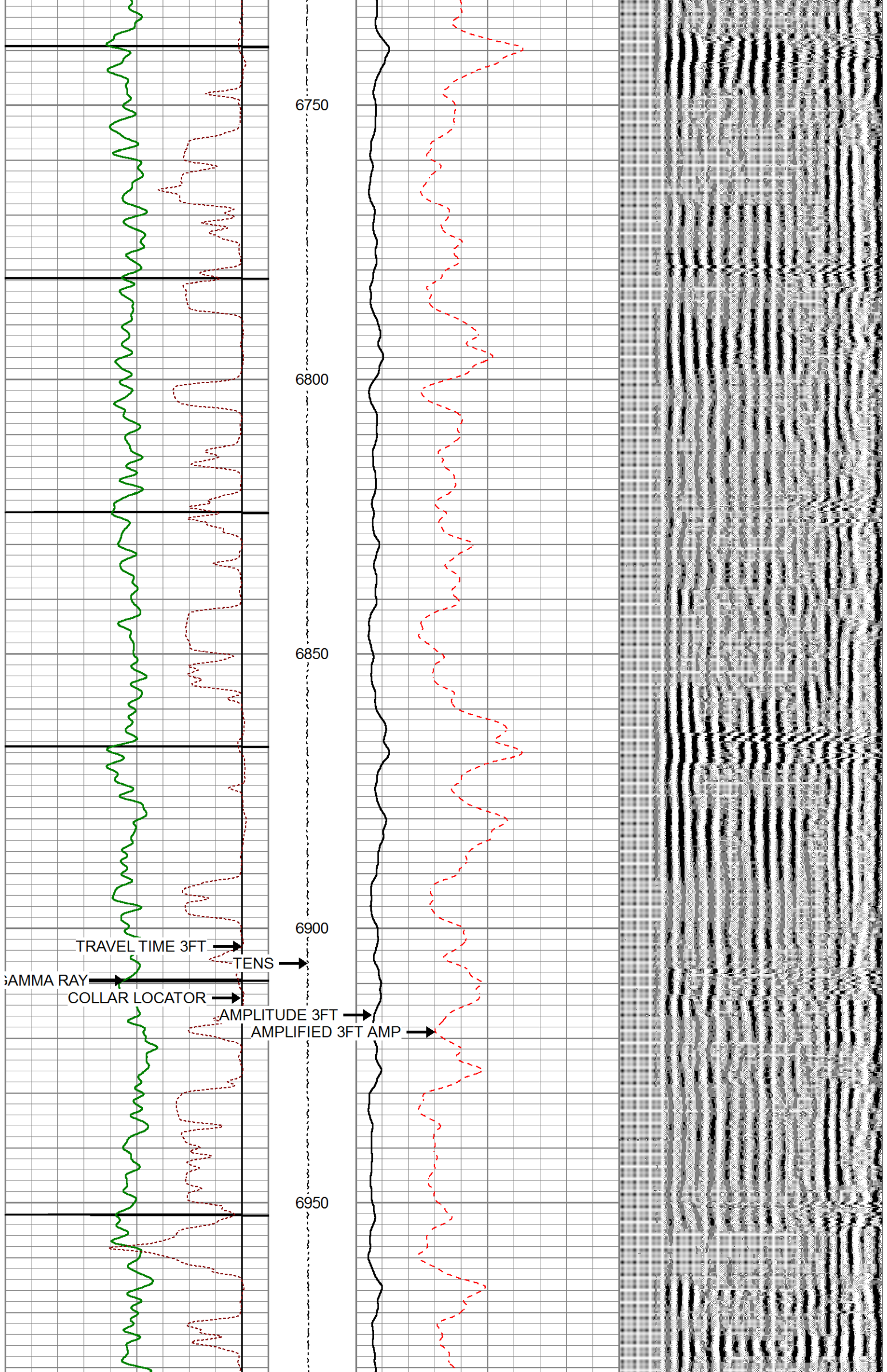
6600

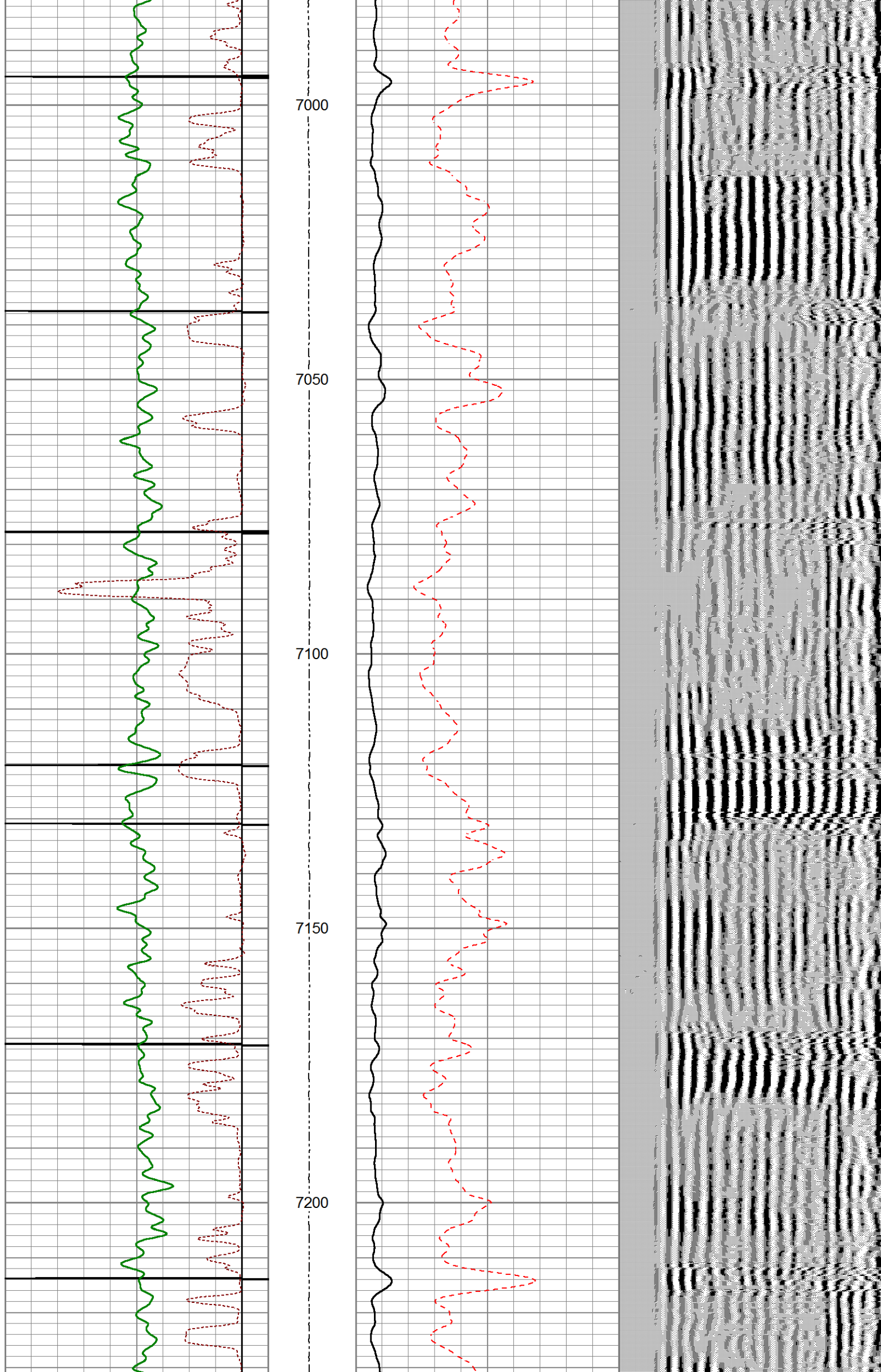
6650

6700

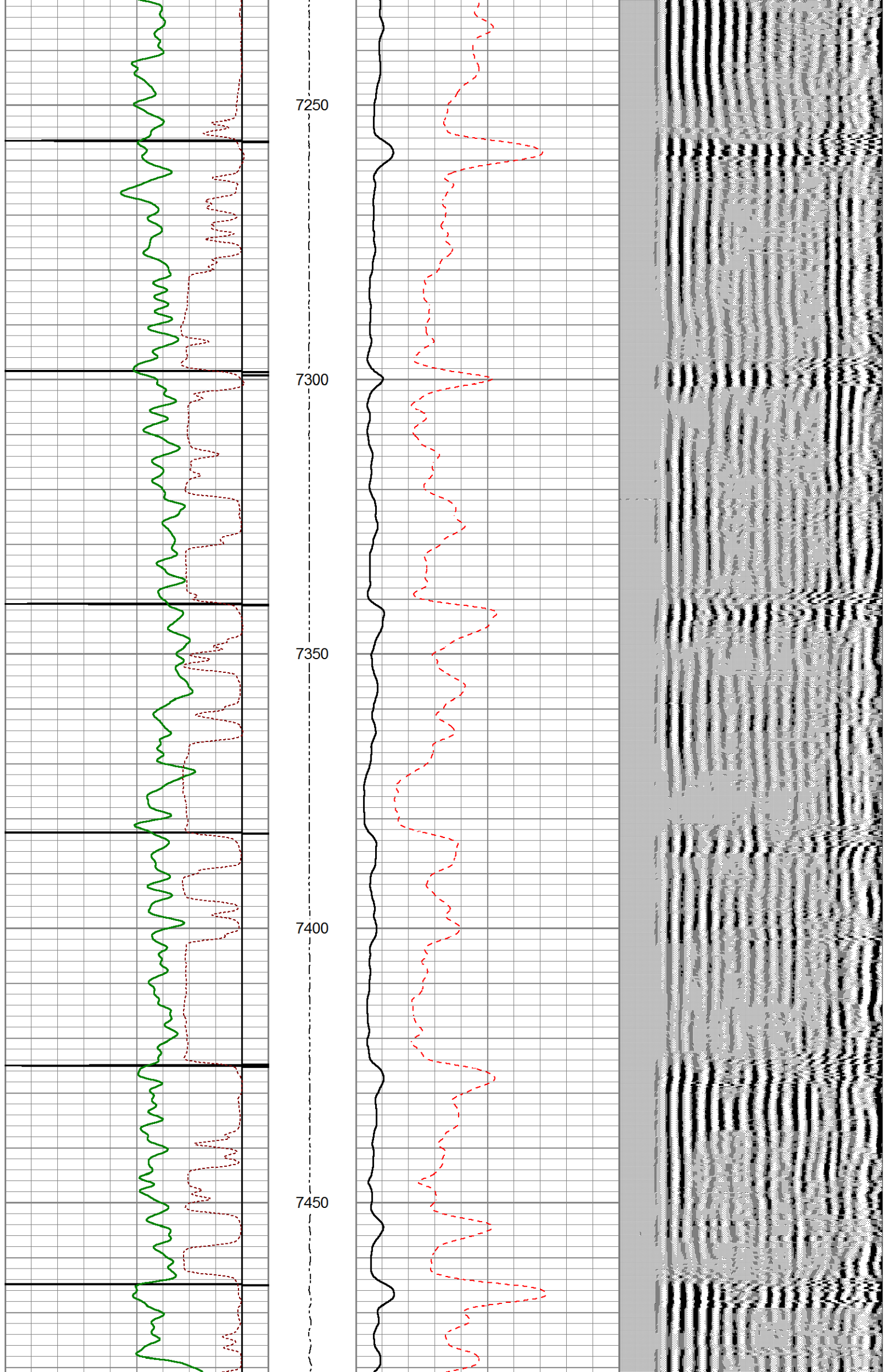


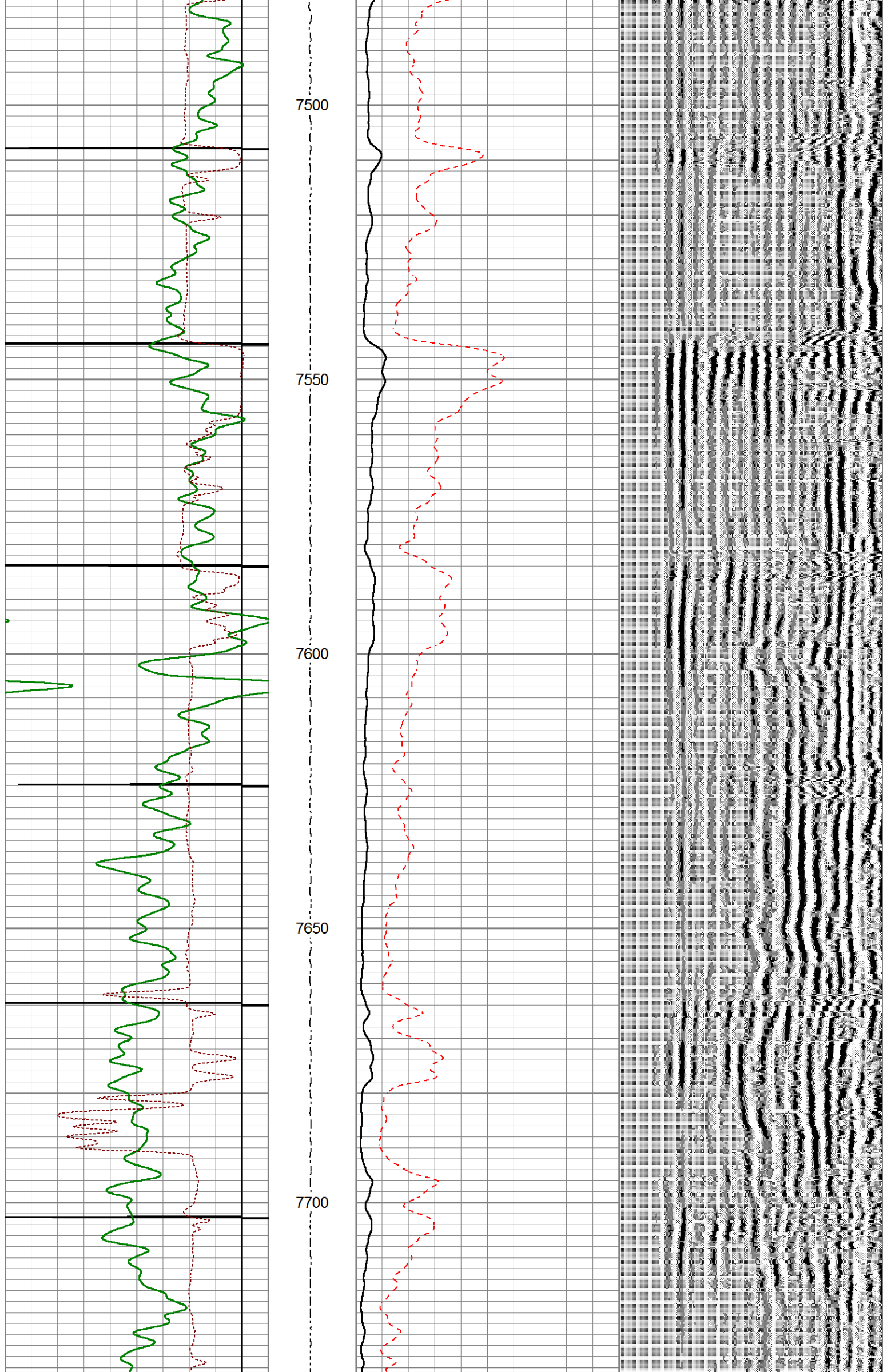




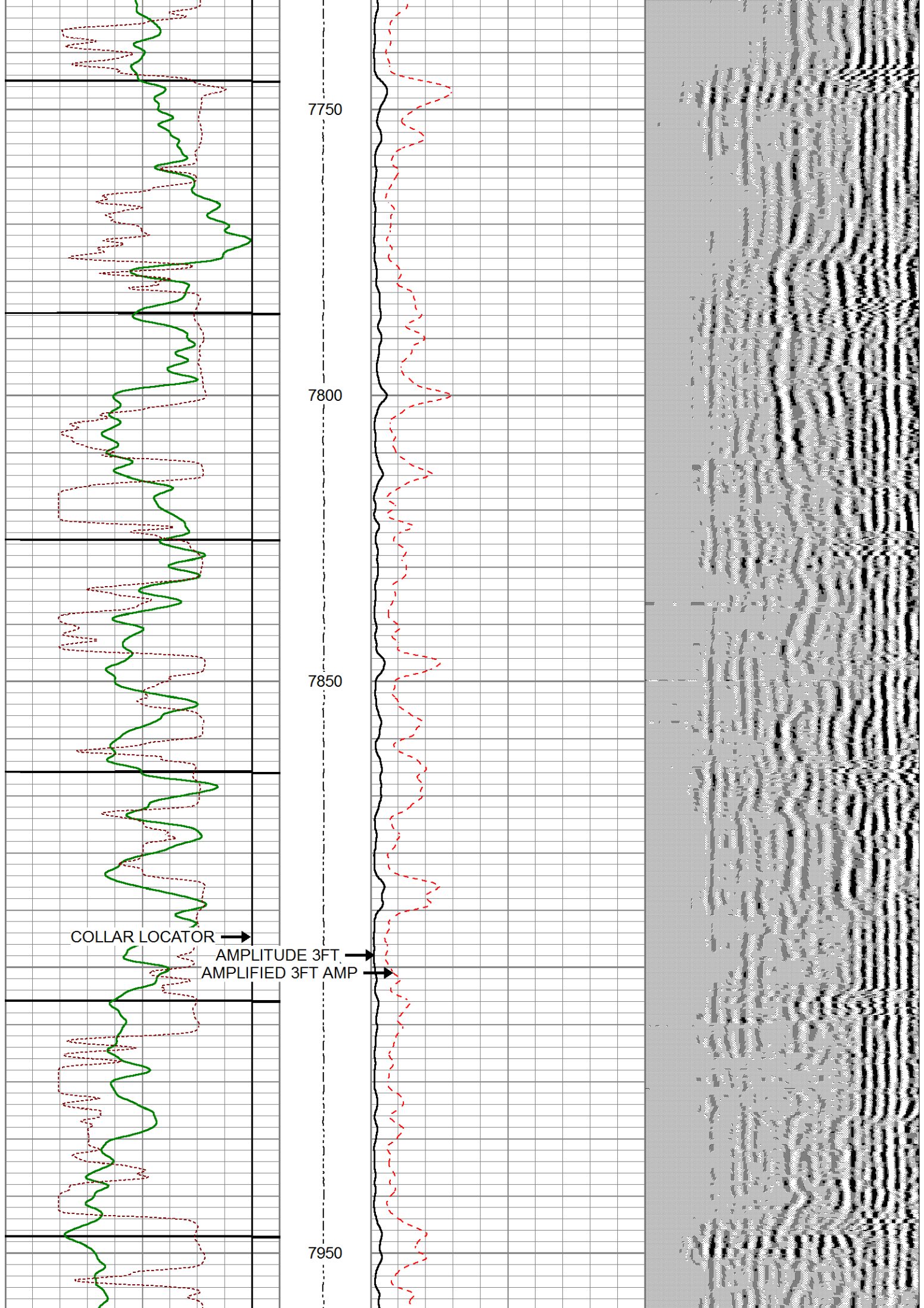












-9	COLLAR LOCATOR	1	TENS	0	AMPLIFIED 3FT AMP (mV)	20	200	Variable Density 5FT	1200
0	GAMMA RAY API	0	(lb/3000)	0	AMPLITUDE 3FT (mV)	100			
0		150							



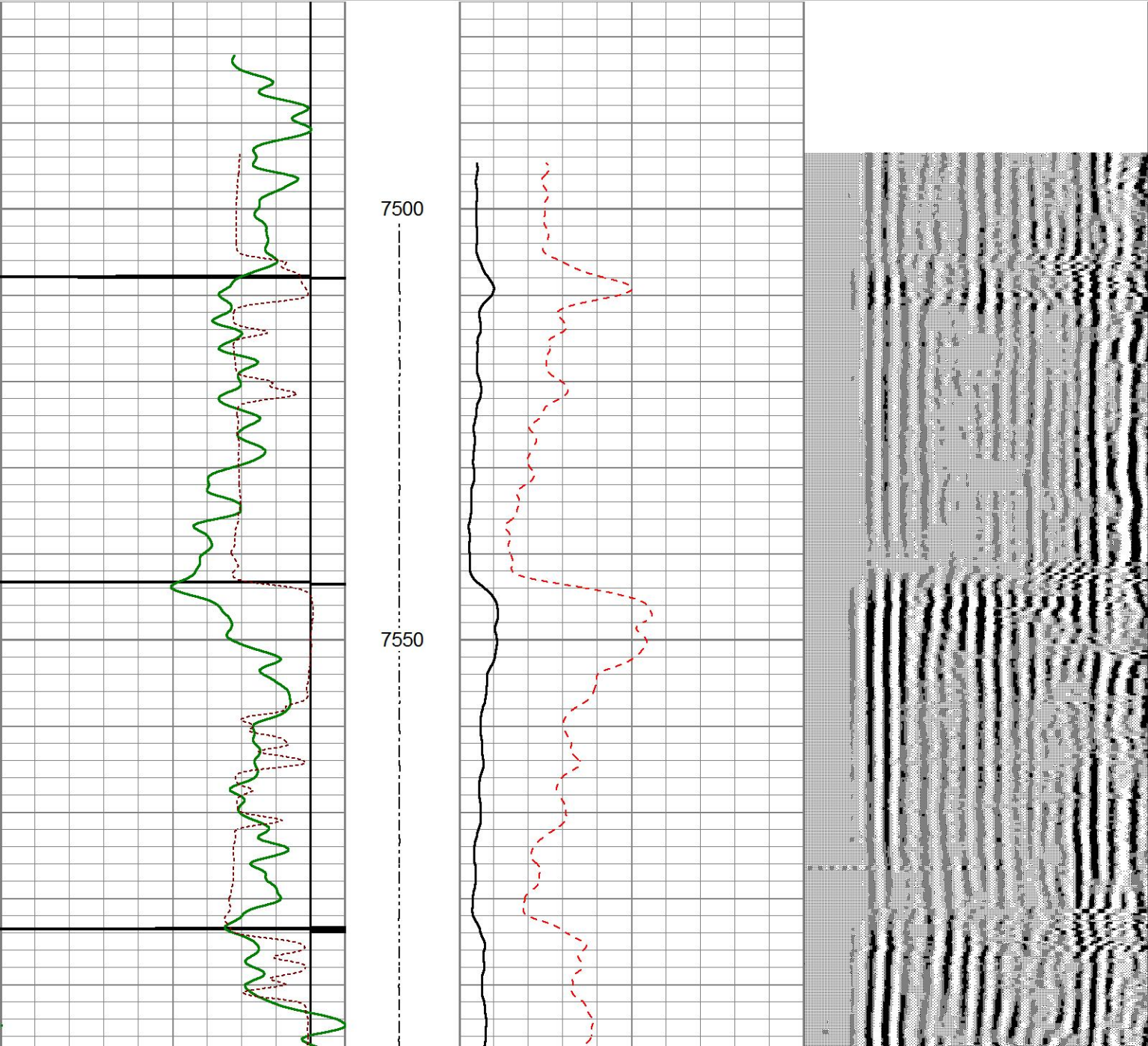
MAIN PASS  
CEMENT BOND LOG



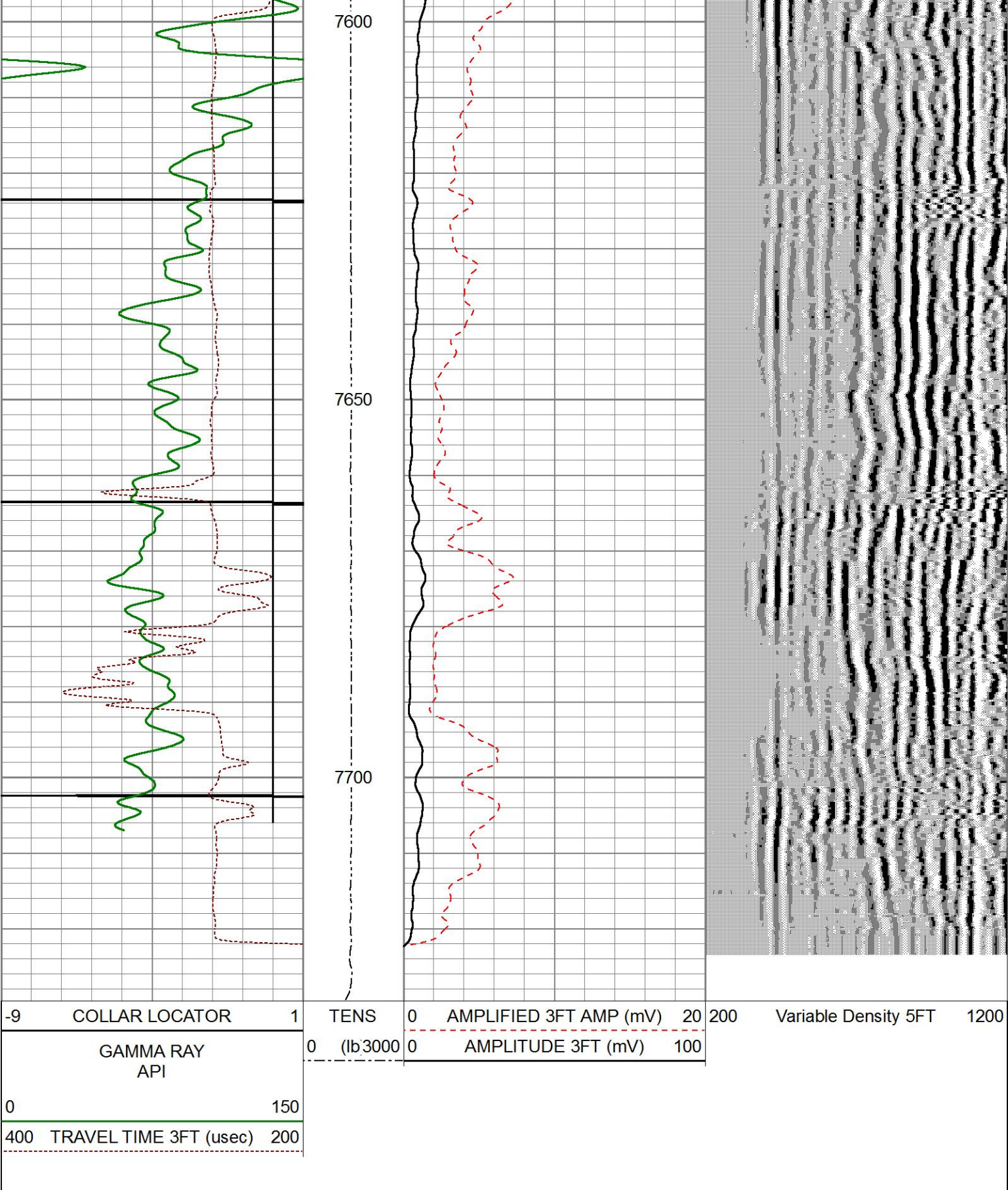
REPEAT PASS  
CEMENT BOND LOG


Database File	c:\users\sysadmin\desktop\fairview pad\fairview 3\extractionoilandgas_fairview3_142920417_cbl.db
Dataset Pathname	pass4
Presentation Format	gc3ft5ft
Dataset Creation	Wed Feb 17 13:26:24 2016
Charted by	Depth in Feet scaled 1:200

-9	COLLAR LOCATOR	1	TENS	0	AMPLIFIED 3FT AMP (mV)	20	200	Variable Density 5FT	1200
	GAMMA RAY		0	(lb/3000	0	AMPLITUDE 3FT (mV)	100		
	API								
0		150							
400	TRAVEL TIME 3FT (usec)	200							










**Weatherford®**

REPEAT PASS

CEMENT BOND LOG

Sensor	Offset (ft)	Schematic	Description	Length (ft)	O.D. (in)	Weight (lb)
CCL	23.39		CHD-Weatherford	1.03	1.44	
			CCLL-CTBA2.7H (CTBA2_7H) 2.75CCL/TELEMETRY COMPUTALOG LOGGING CCL	3.40	2.75	40.00

Item	Length (ft)	Weight (lb)	OD (in)	Notes
GR	19.78			
GR-GRBA2.7H (GRBA2_7H)	4.76	2.75	40.00	2 3/4" 350F/20K PSI COMPUTALOG SIX PIN GAMMA RAY
CENT-2.75CCent	3.08	2.75	11.90	2 3/4" computalog cent
SCBT-SCBT2.7H (SCBT2_7H-XXXX)	10.29	2.75	90.00	2 3/4" 350F/20K PSI COMPUTALOG SECTOR BOND TOOL
WVFS8	7.65			
WVFS7	7.65			
WVFS6	7.65			
WVFS5	7.65			
WVFS4	7.65			
WVFS3	7.65			
WVFS2	7.65			
WVFS1	7.65			
WVF3FT	7.16			
WVF5FT	6.18			
WVFSYNC	2.67			
WVFCAL	2.67			
CENT-2.75CCent	2.50	2.75	11.90	2 3/4" computalog cent
BullPlug-BullPlug1	0.17	1.69	2.00	
Dataset: EXTRACTIONOILANDGAS_FAIRVIEW3_142920417_CBL.db: field/well/run1/merge1 Total length: 25.22 ft Total weight: 195.80 lb O.D.: 2.75 in				