

Company		EXTRACTION OIL AND GAS	
Well		FAIRVIEW 2	
Field		WATTENBERG	
County		WELD	
State		COLORADO	
Location:		API # : 05-123-41666-00	
Permanent Datum		GL	
Log Measured From		KB	
Drilling Measured From		KB	
SEC 5		TWP 2N	
RGE 68W		Elevation 4942	
Other Services		K.B. 4967 D.F. 4967 G.L. 4942	
SHL: 1855' FSL & 502' FWL			

Date	Run Number	17 FEB 16	
Depth Driller	1		
Depth Logger	14400		
Bottom Logged Interval	7950		
Top Log Interval	7950		
Open Hole Size	0		
Type Fluid	6.75		
Density / Viscosity	H2O		
Max. Recorded Temp.	8.4		
Estimated Cement Top	240		
Time Well Ready	SEE LOG		
Time Logger on Bottom	0900		
Equipment Number	SEE LOG		
Location	14166		
Recorded By	CASPER		
Witnessed By	N.SOUTHAM		
	JOSE TORRES		

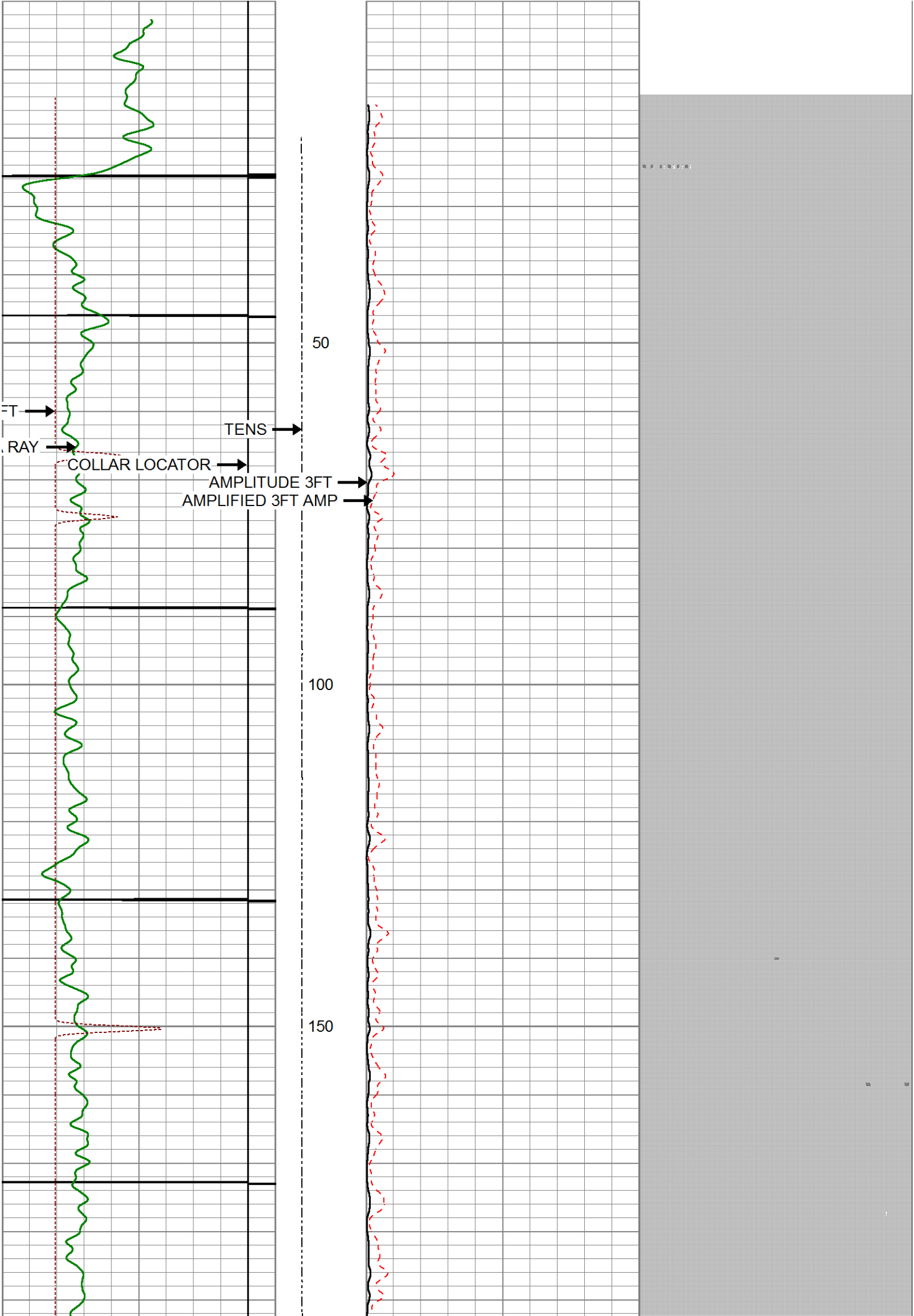
Borehole Record				Tubing Record			
Run Number	Bit	From	To	Size	Weight	From	To
Casing Record	Size	Mgt/Ft	Top	Bottom			
Surface String	9.625	36	0	850			
Prot. String							
Production String	5.5	17	0	14400			
Liner							

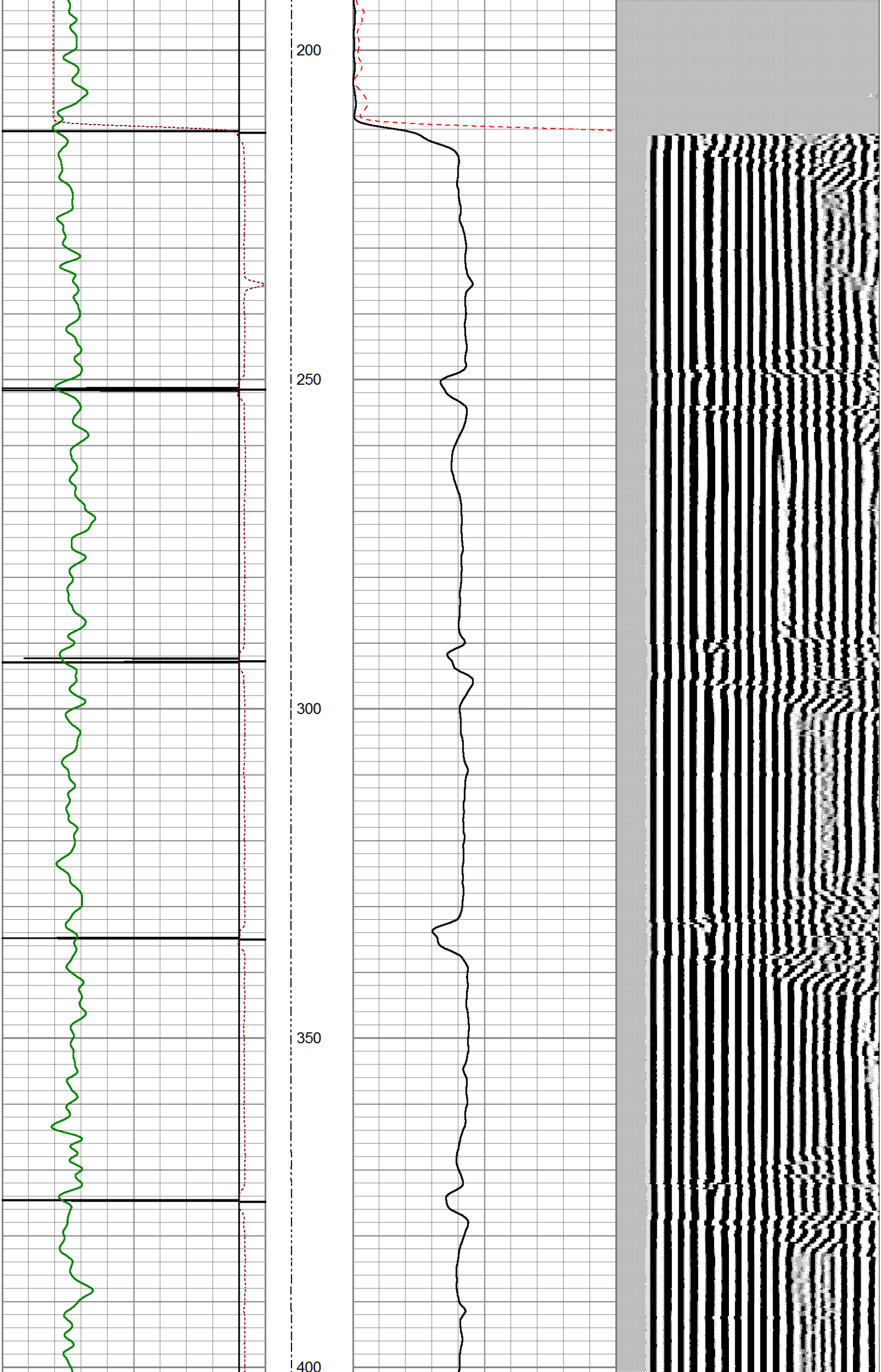
<<< Fold Here >>>

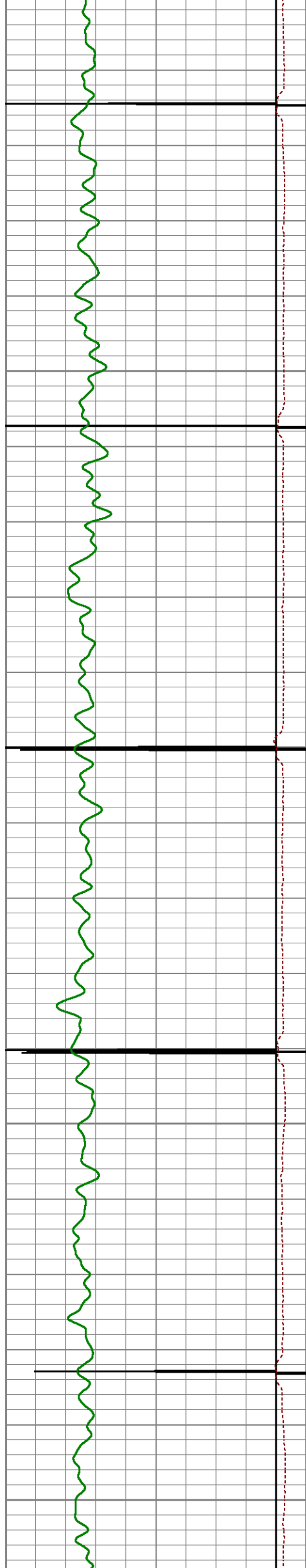
All interpretations of log data are opinions based on inferences from electrical or other measurements. We do not guarantee the accuracy or correctness of any interpretation or recommendation and shall not be liable or responsible for any loss, costs, damages, or expenses incurred or sustained by anyone resulting from any interpretation made by any of our employees or agents. These interpretations are also subject to our general terms and conditions set out in our current Price Schedule.

Remarks: Rig:CRANE Prints:2 Service Order #142915657
THANK YOU FOR CHOOSING WEATHERFORD WIRELINE YOUR CREW TODAY WAS N. SOUTHAM B. SUMMERALL Z. MAGNER THIS LOG WAS RAN AT COSTUMER REQUEST FROM DEEPEST REACHABLE DEPTH TO SURFACE.

BHT	EQUIPMENT DATA			
Bit Size	Run No.	Tool Type	Tool No.	Other
Surface Pressure	1	CTBA	233	
Shut In	1	GRBA	212	
	1	CENB	153	
	1	SBTA	233	
	1	CFNA	227	






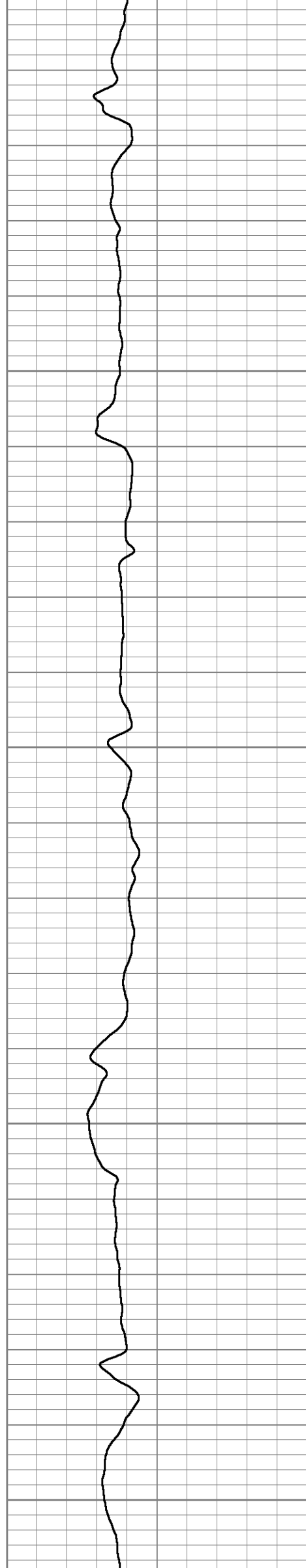


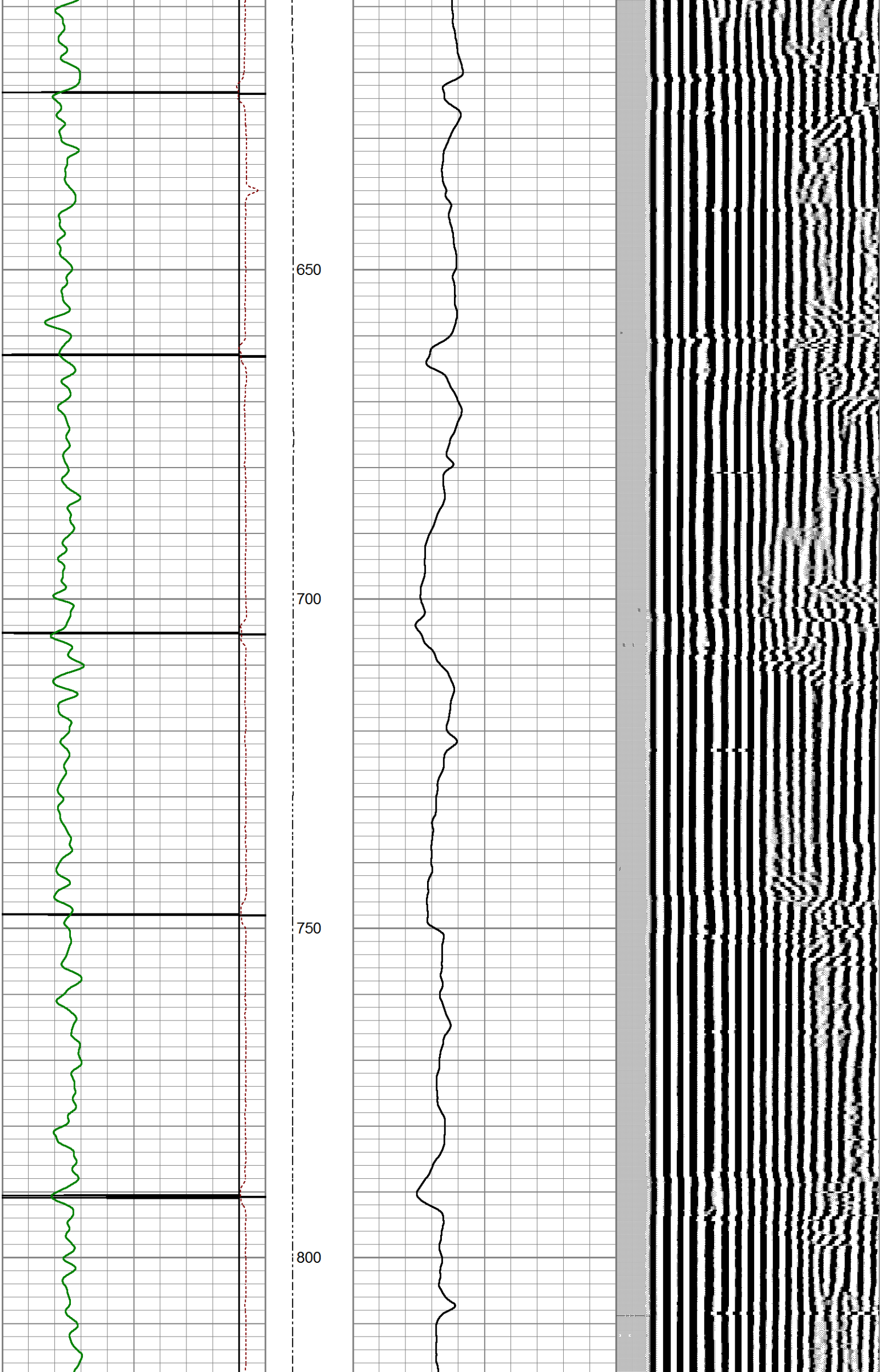
450

500

550

600






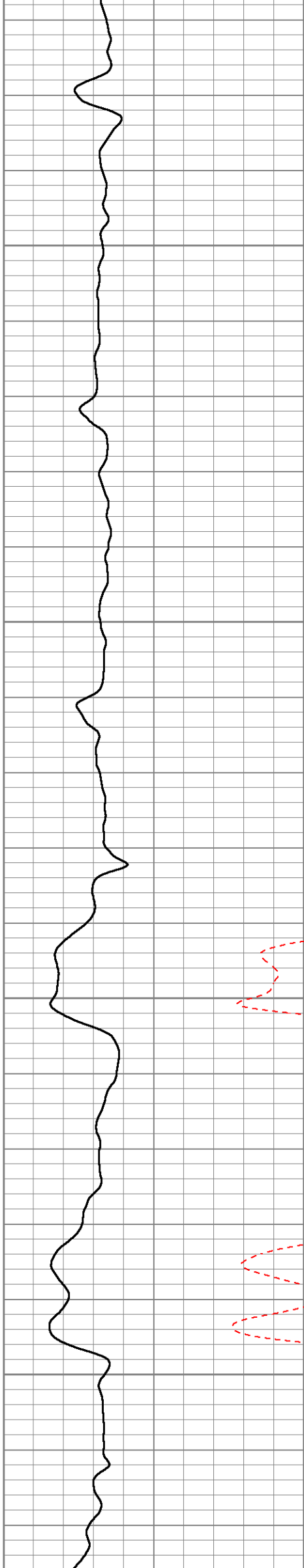


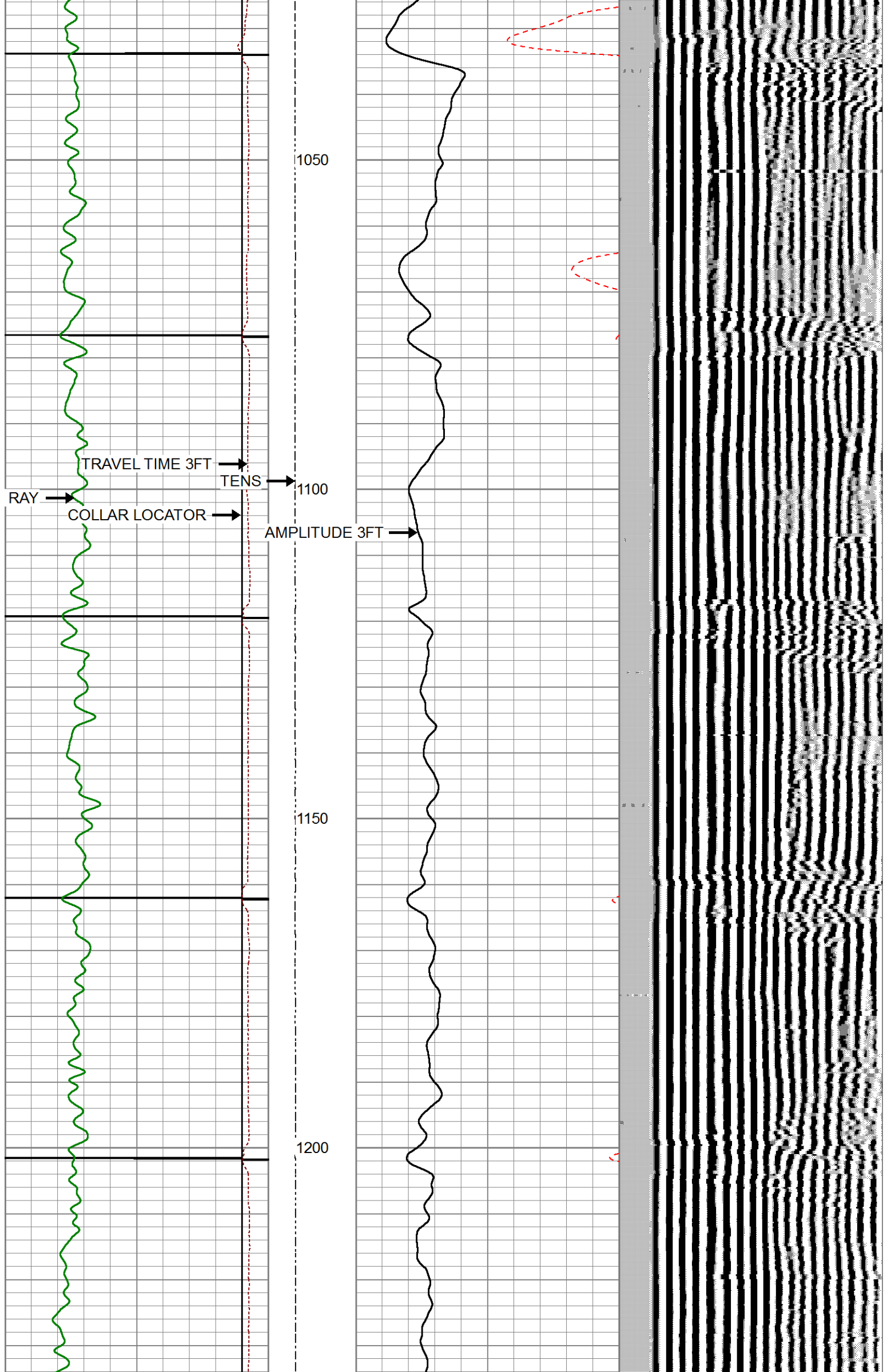
850

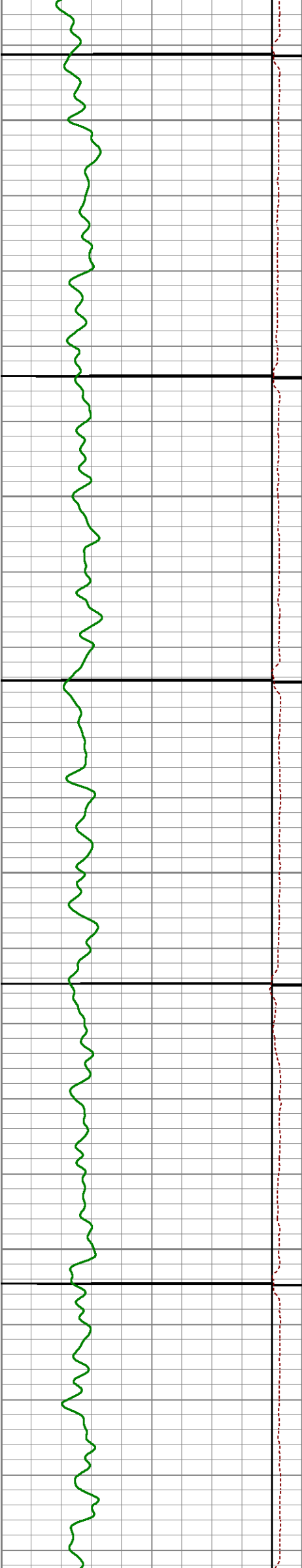
900

950

1000





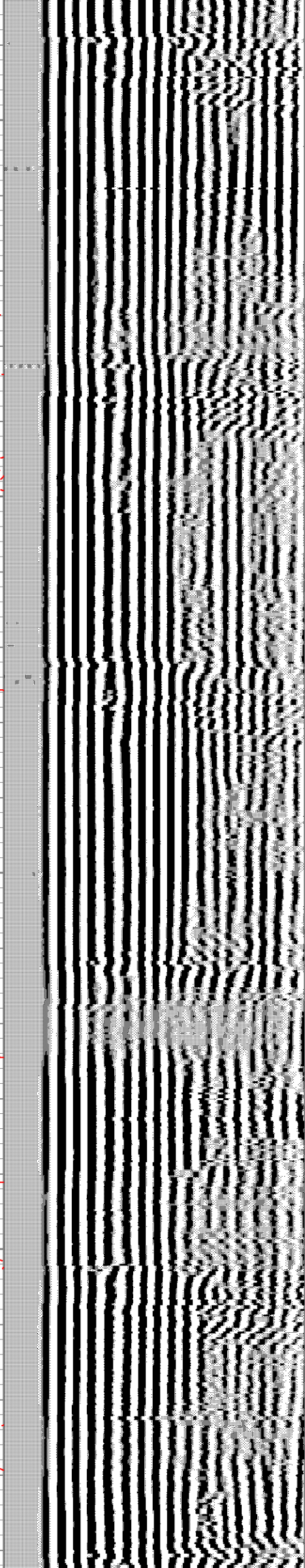


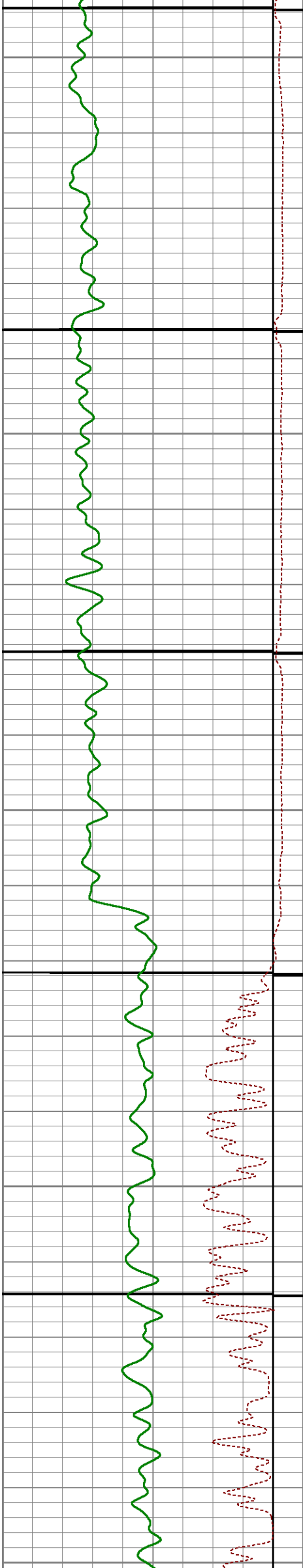
1250

1300

1350

1400






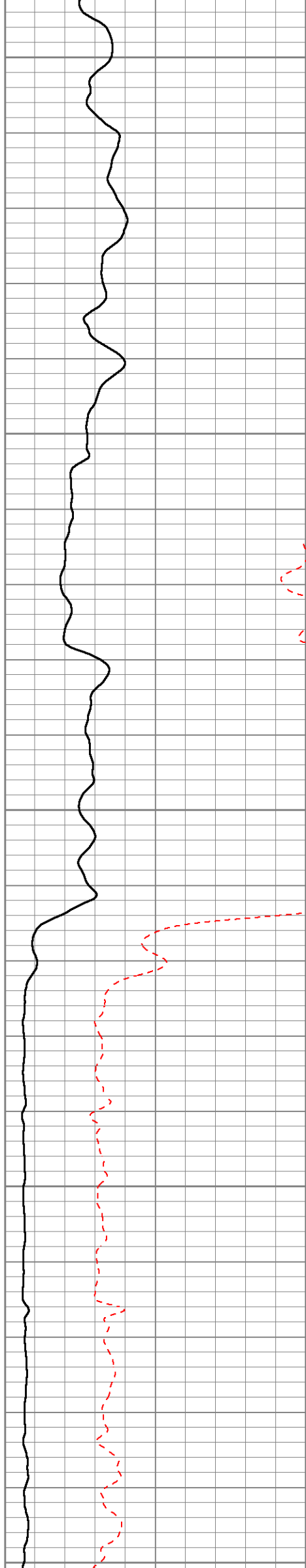
1450


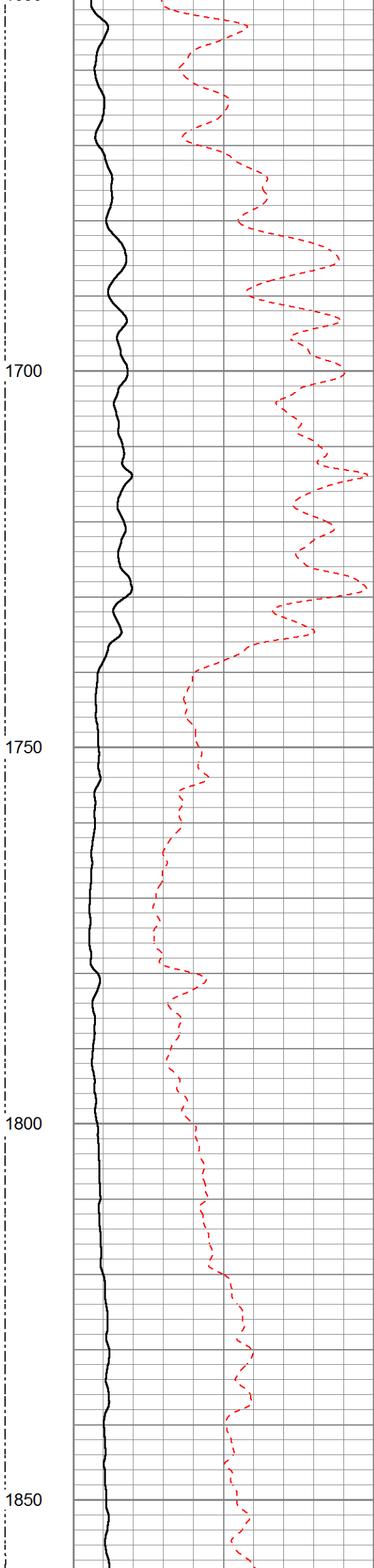
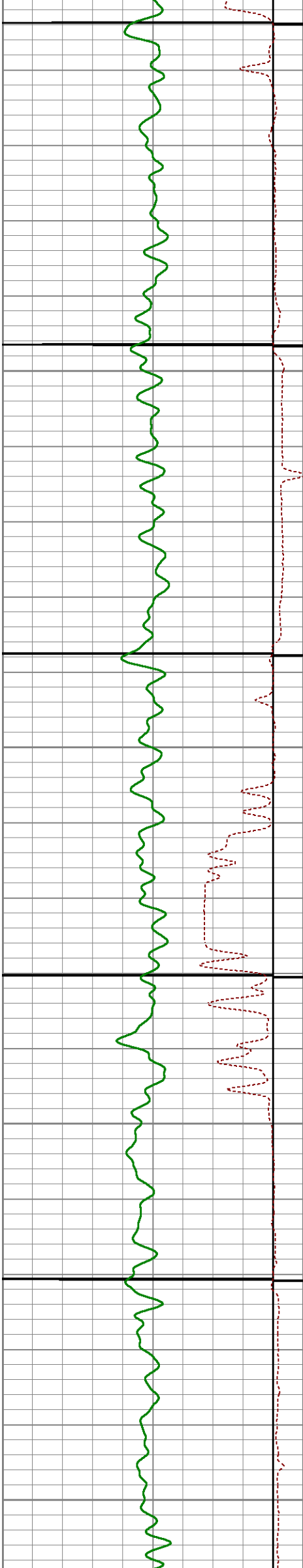
1500

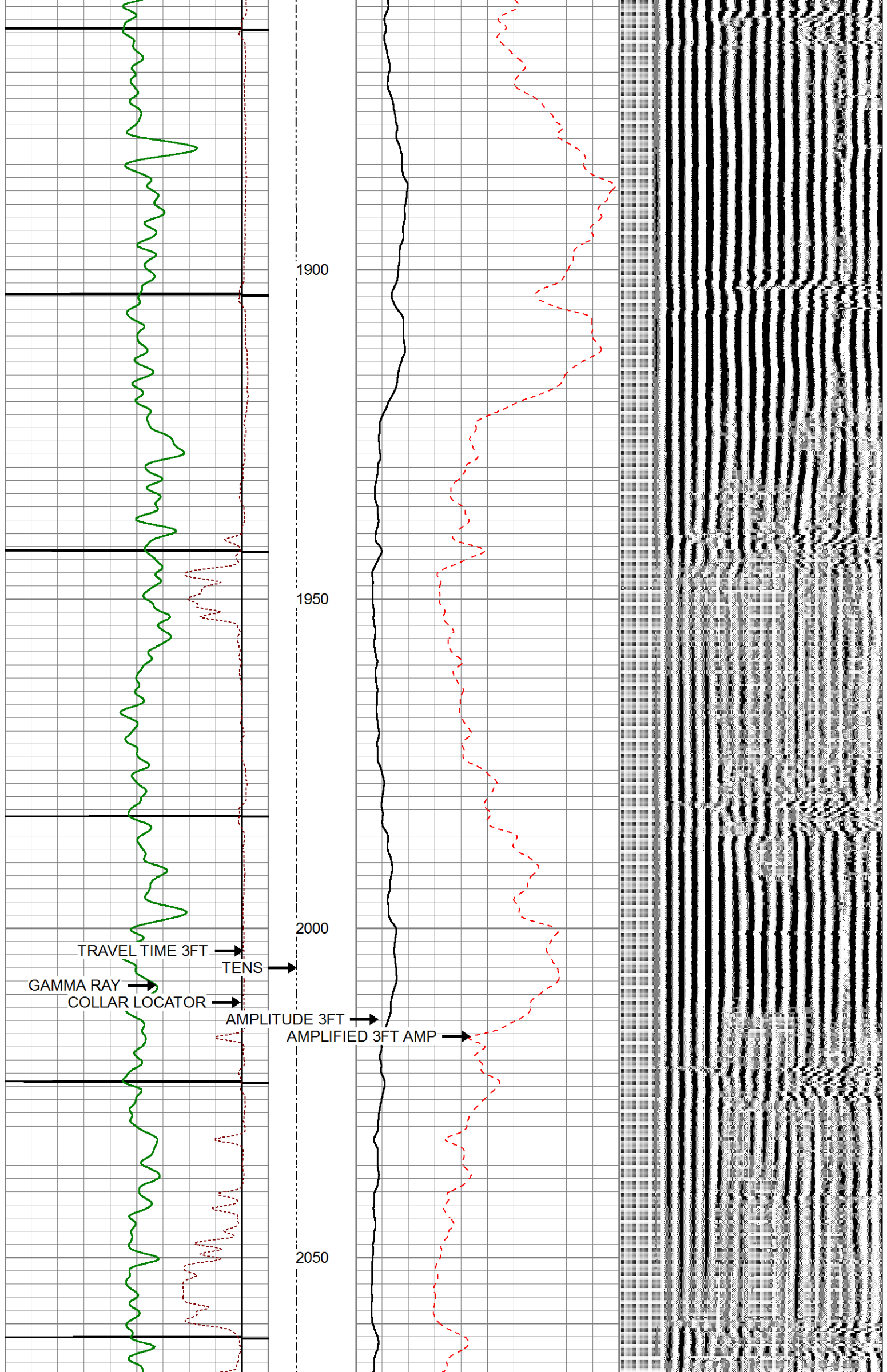
1550

1600

1650








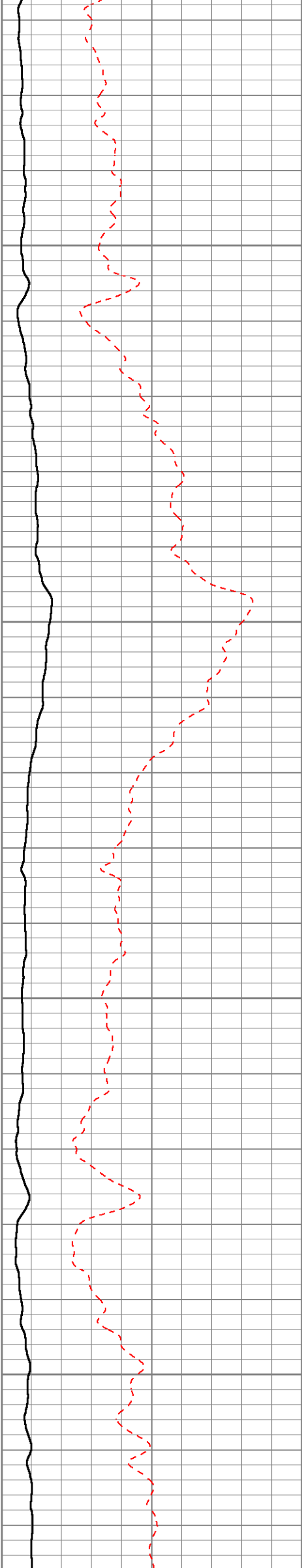



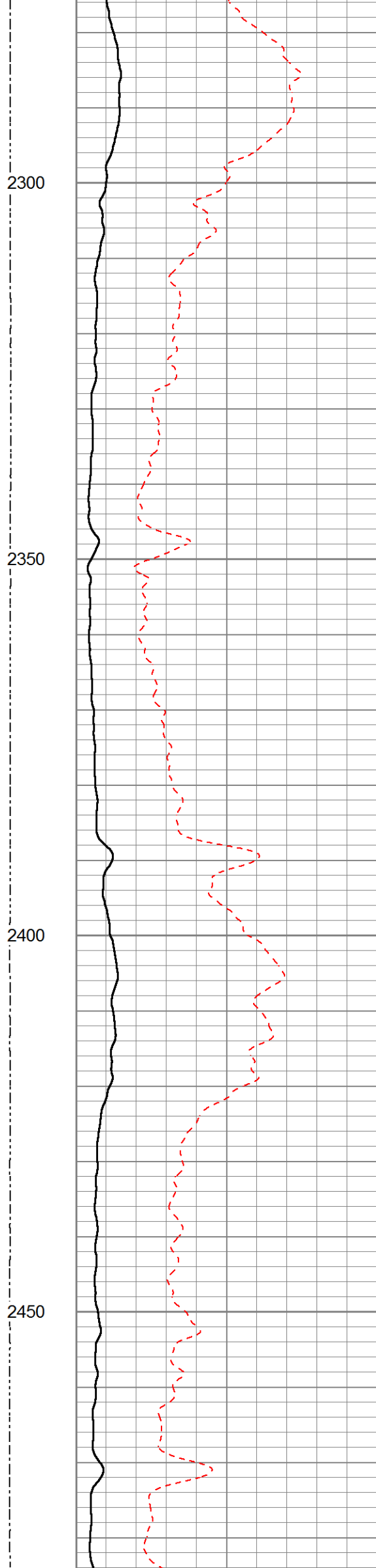
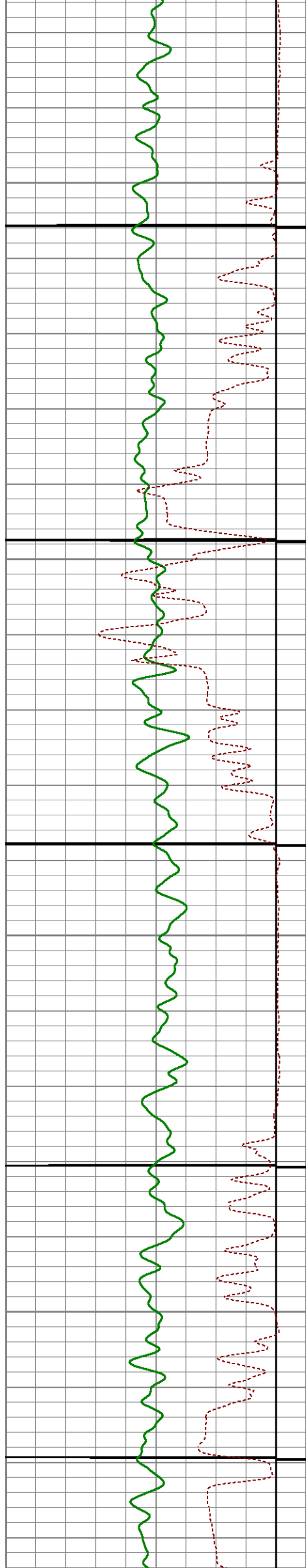
2100

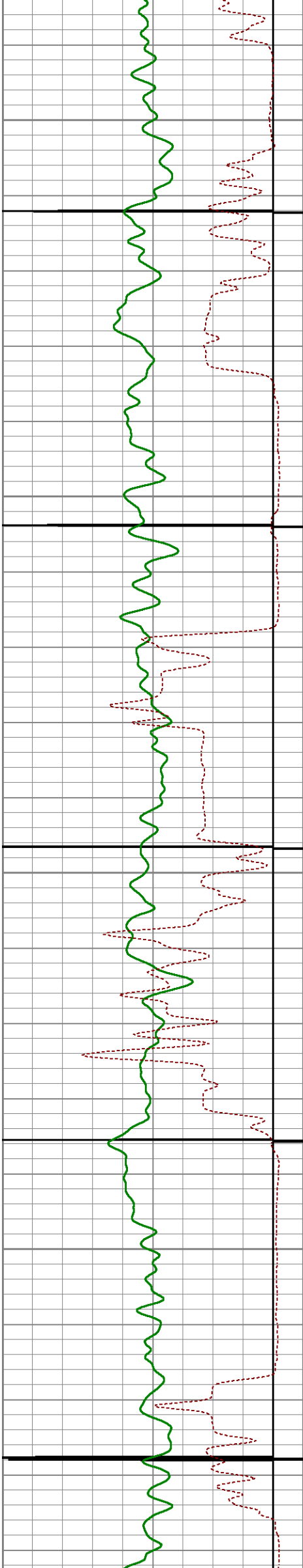
2150

2200

2250






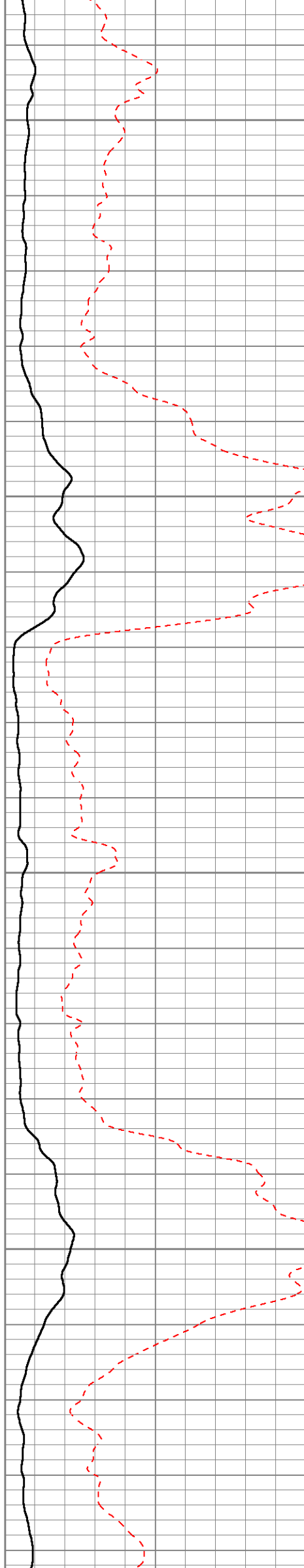


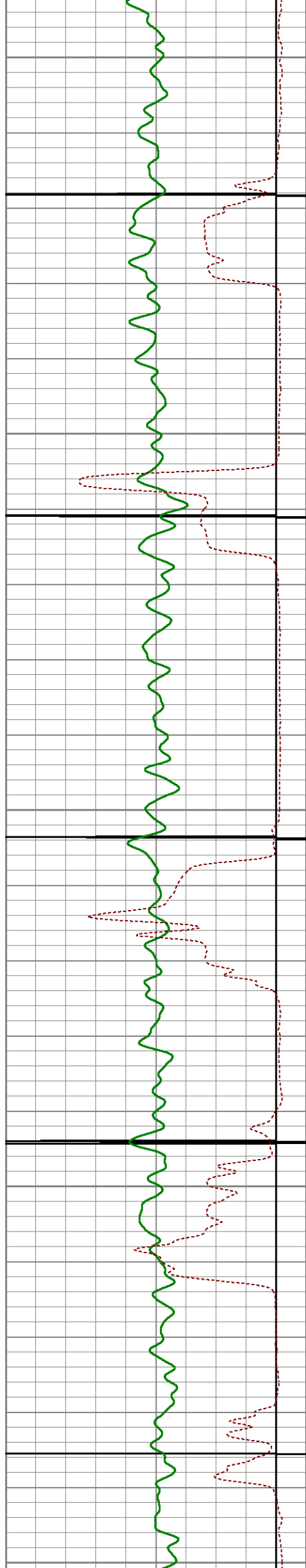
2500

2550

2600

2650






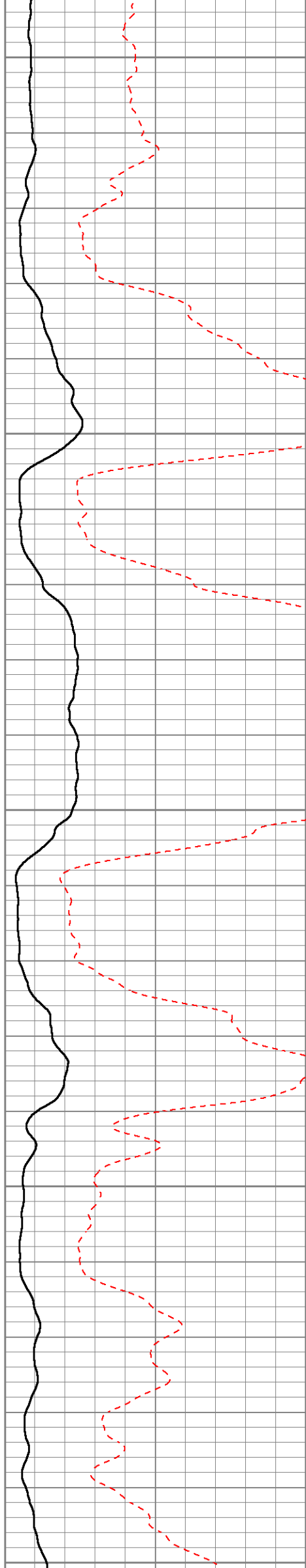
2700

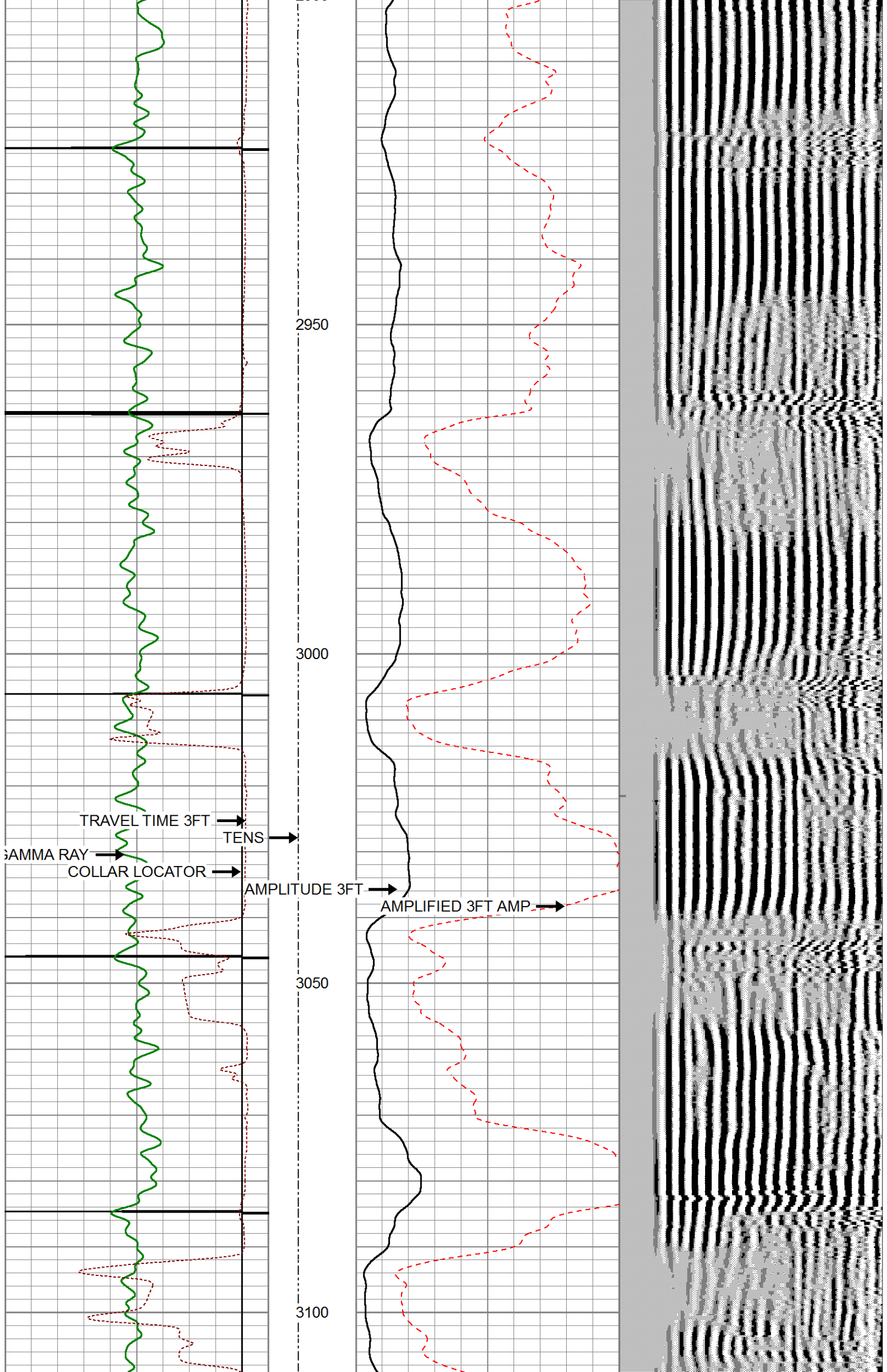
2750


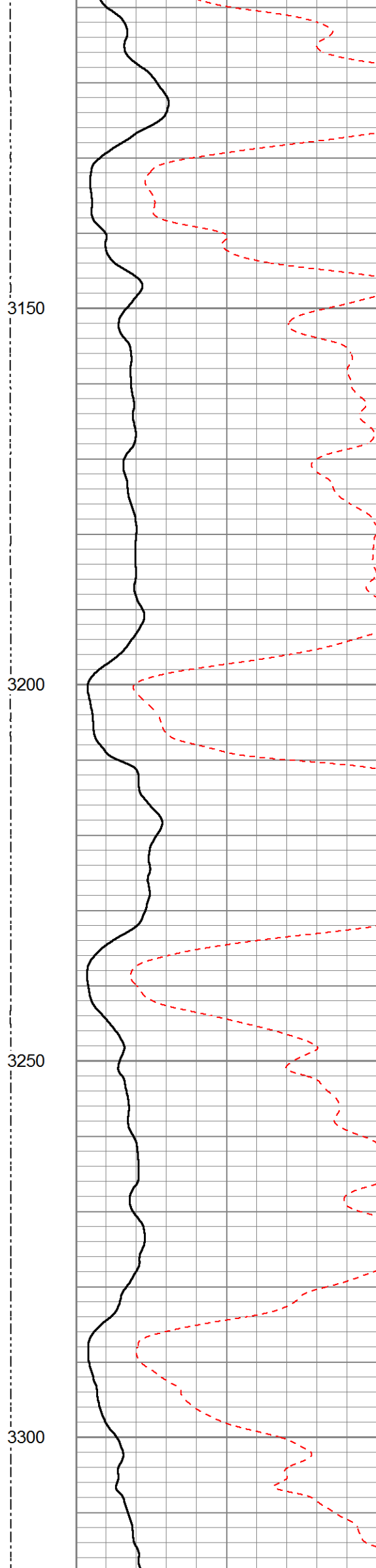
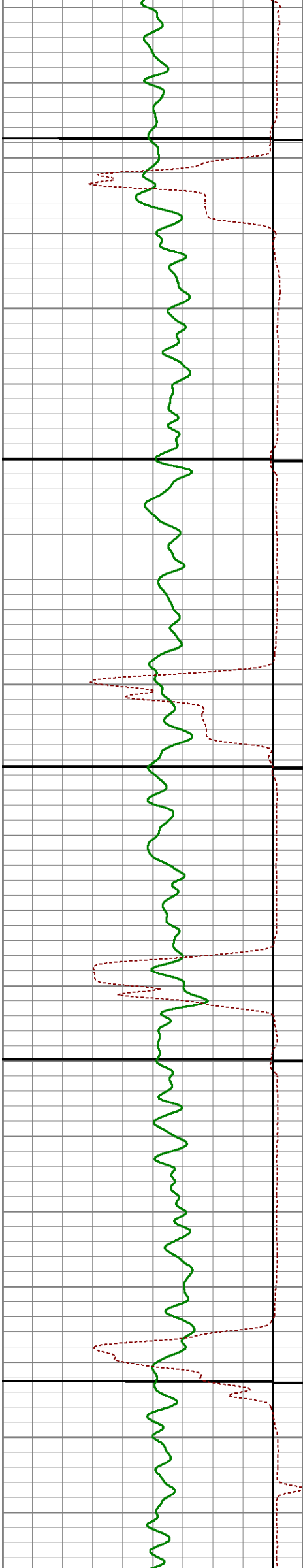
2800

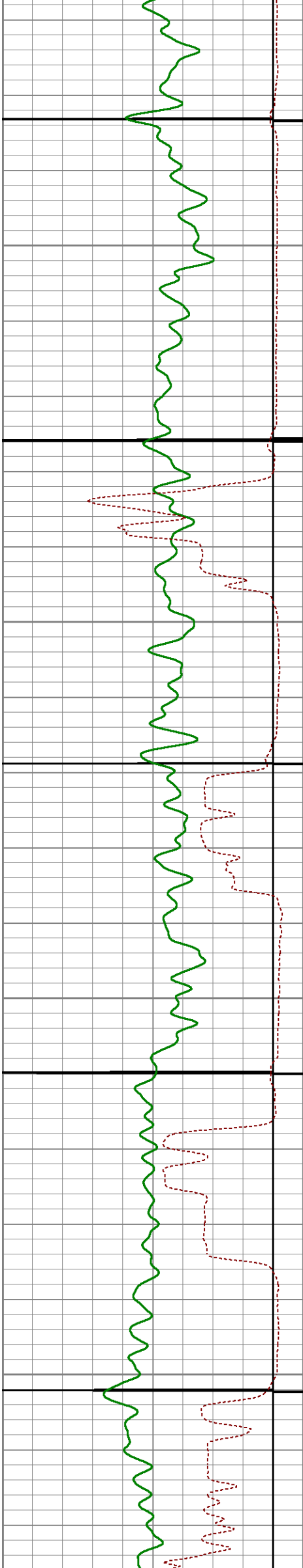
2850

2900








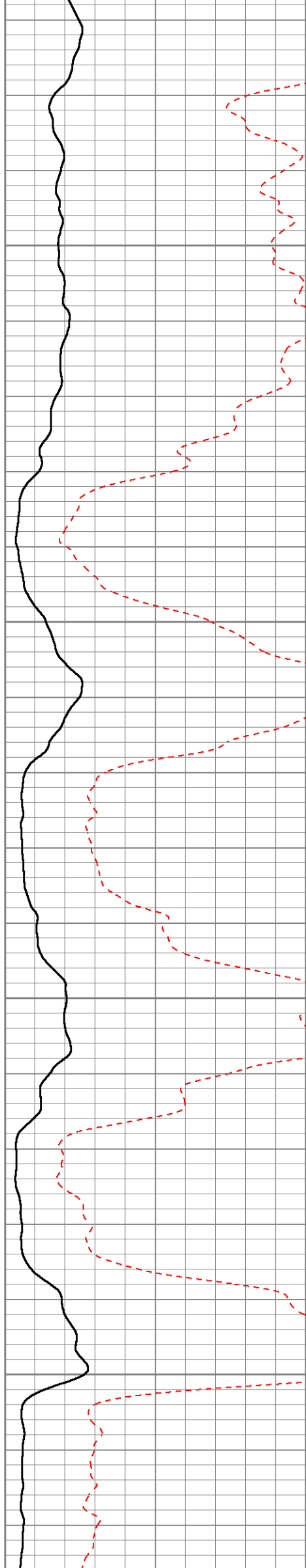



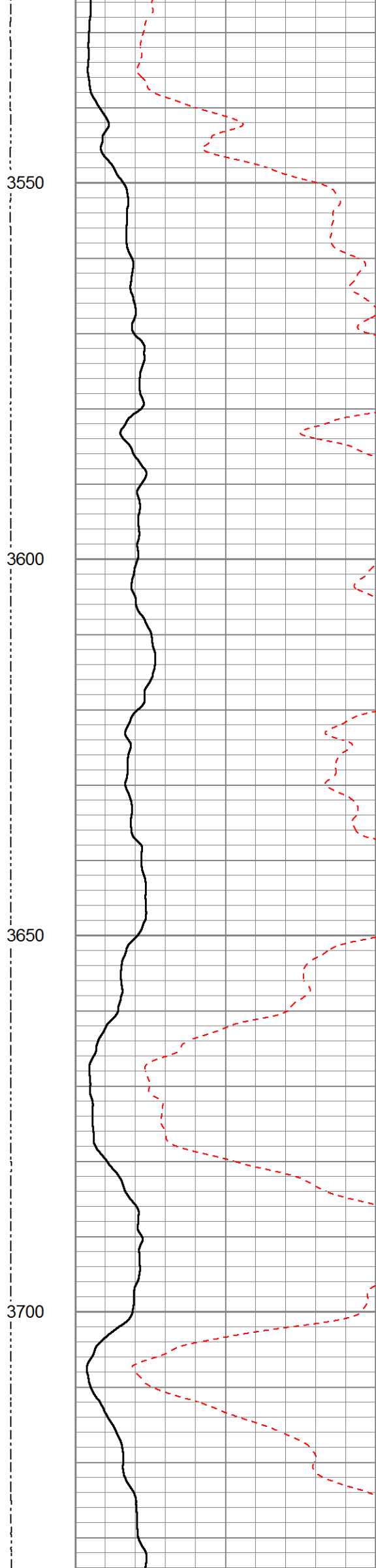
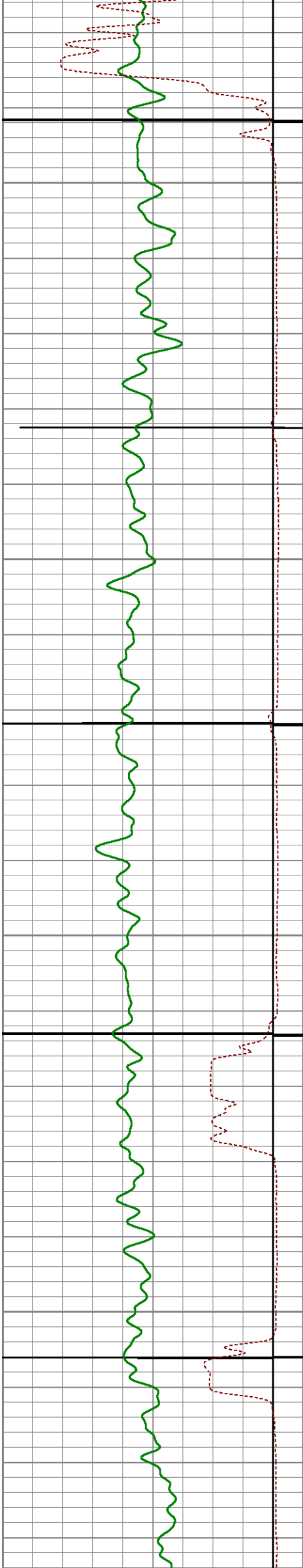
3350

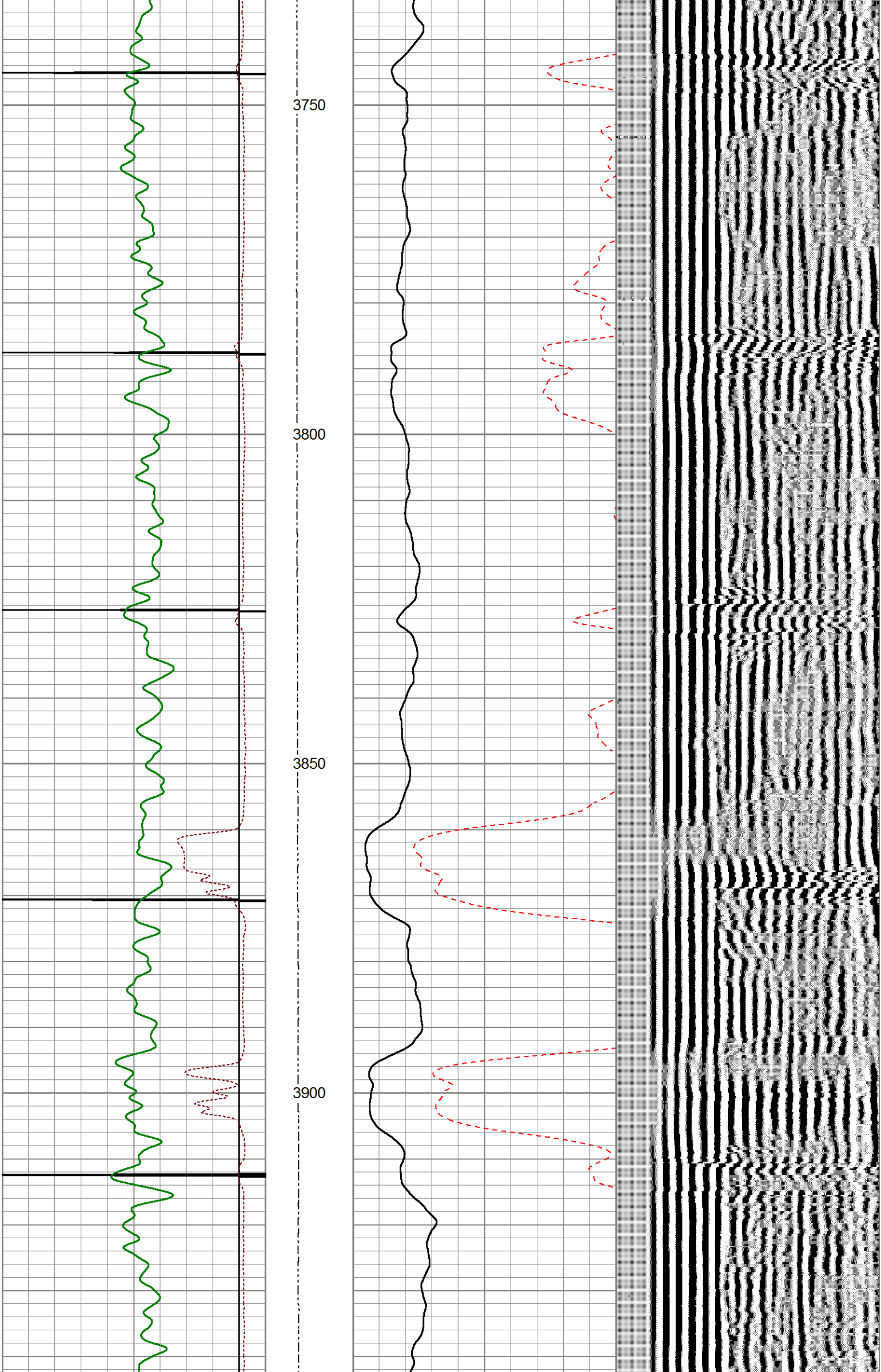
3400

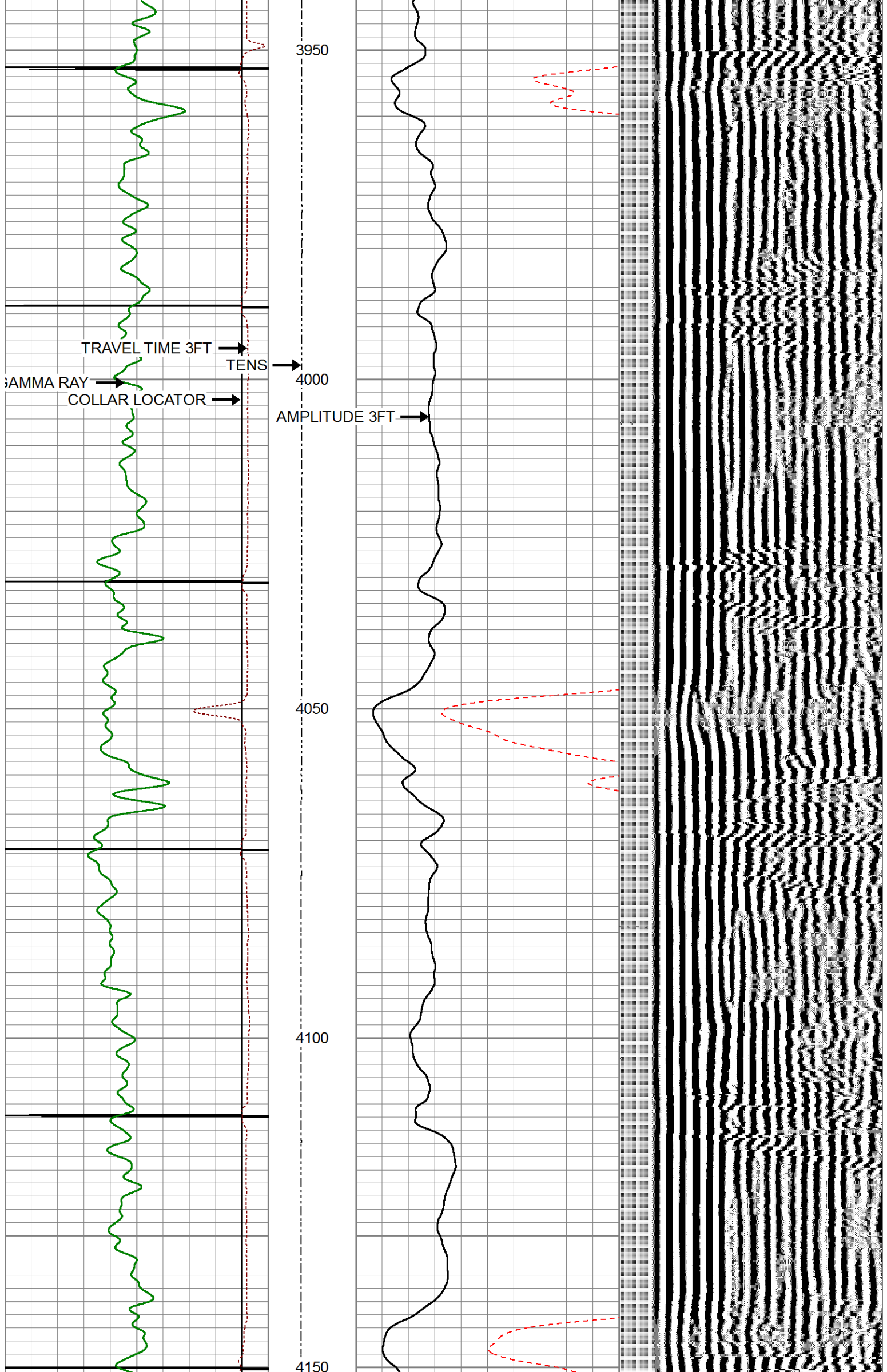
3450

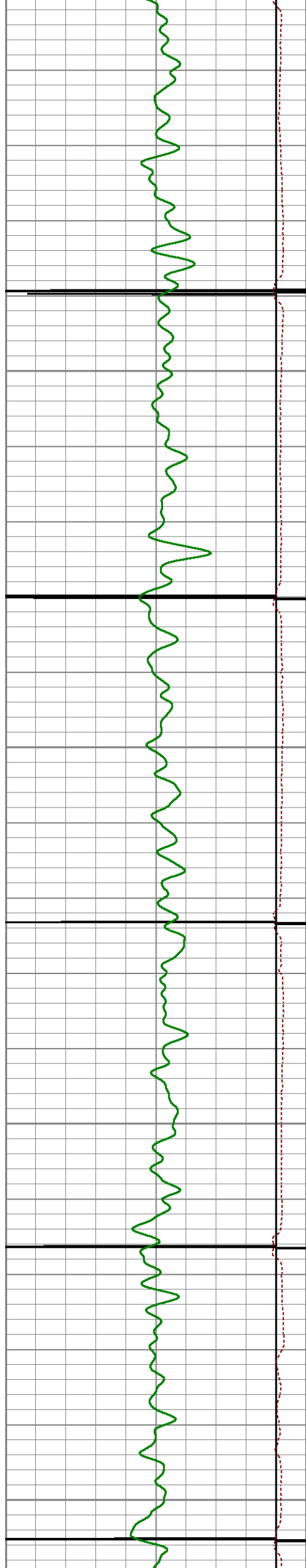
3500










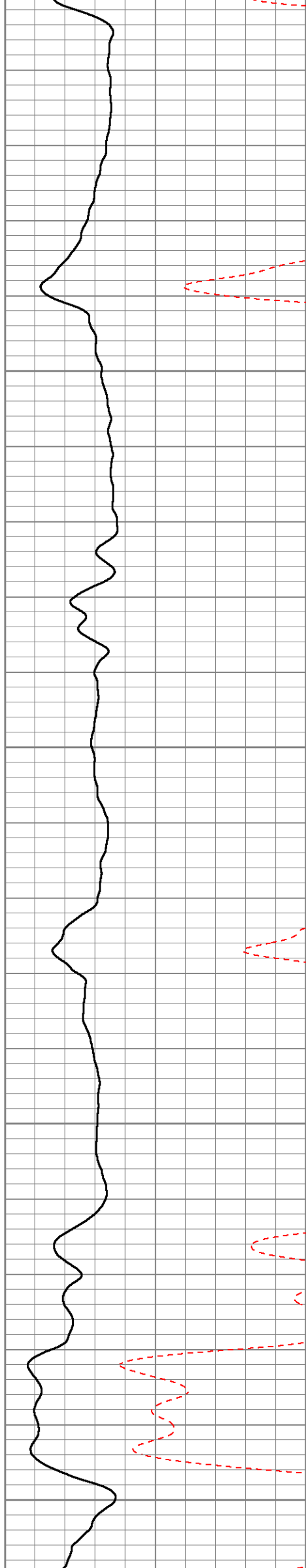


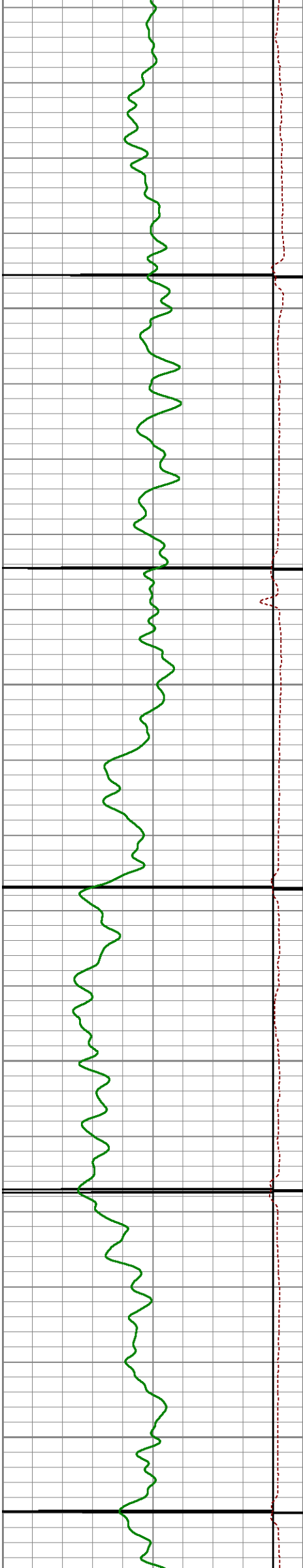
4200

4250

4300

4350







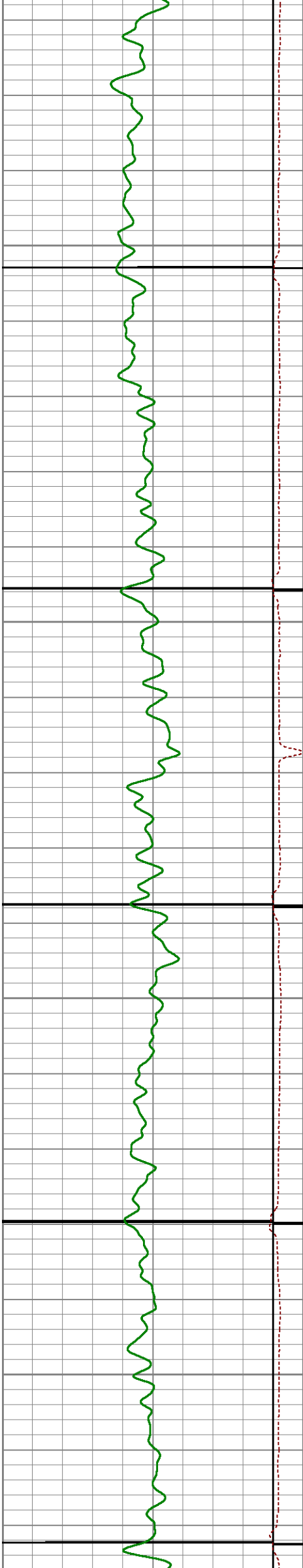
4400

4450

4500

4550




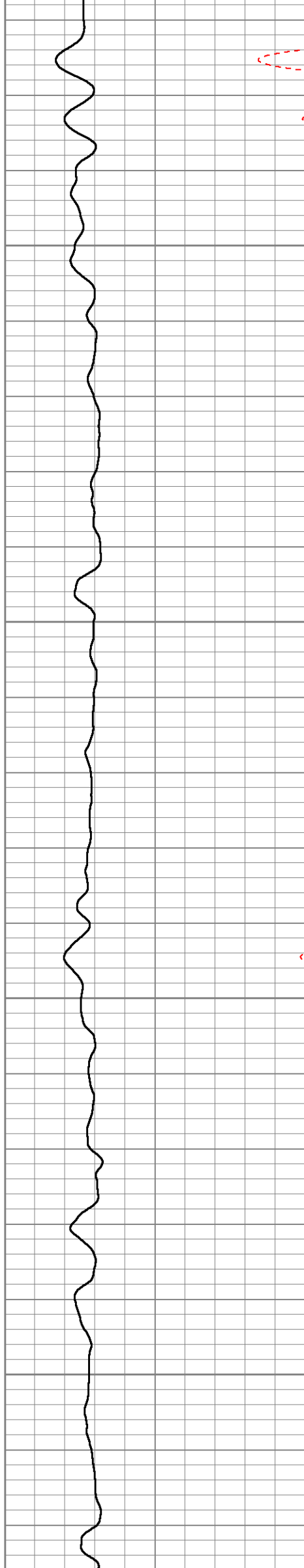


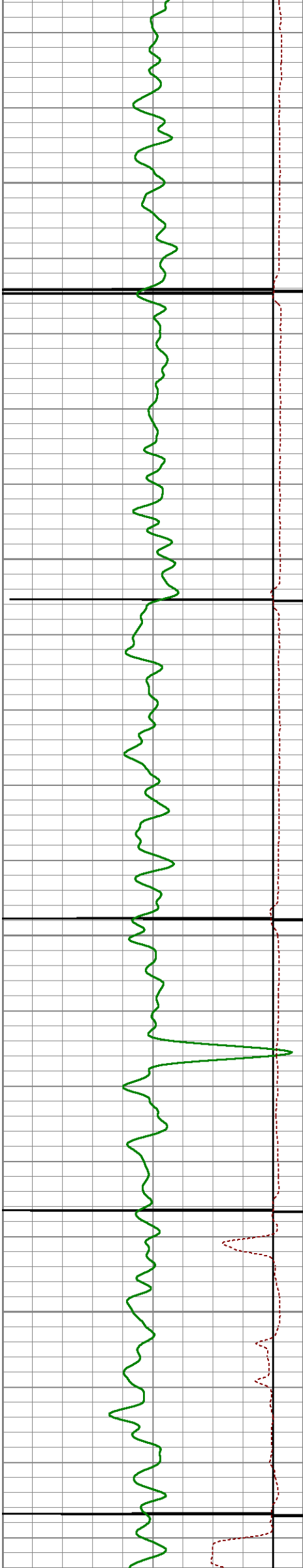
4600

4650

4700

4750




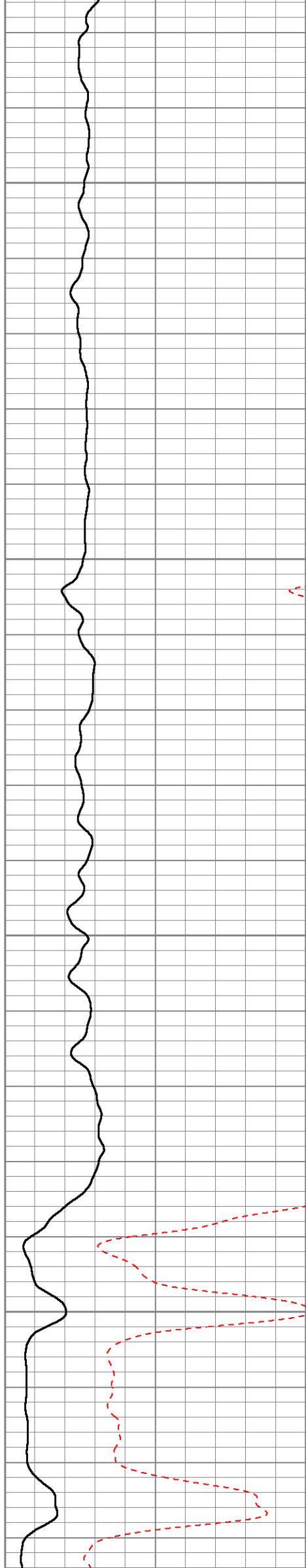


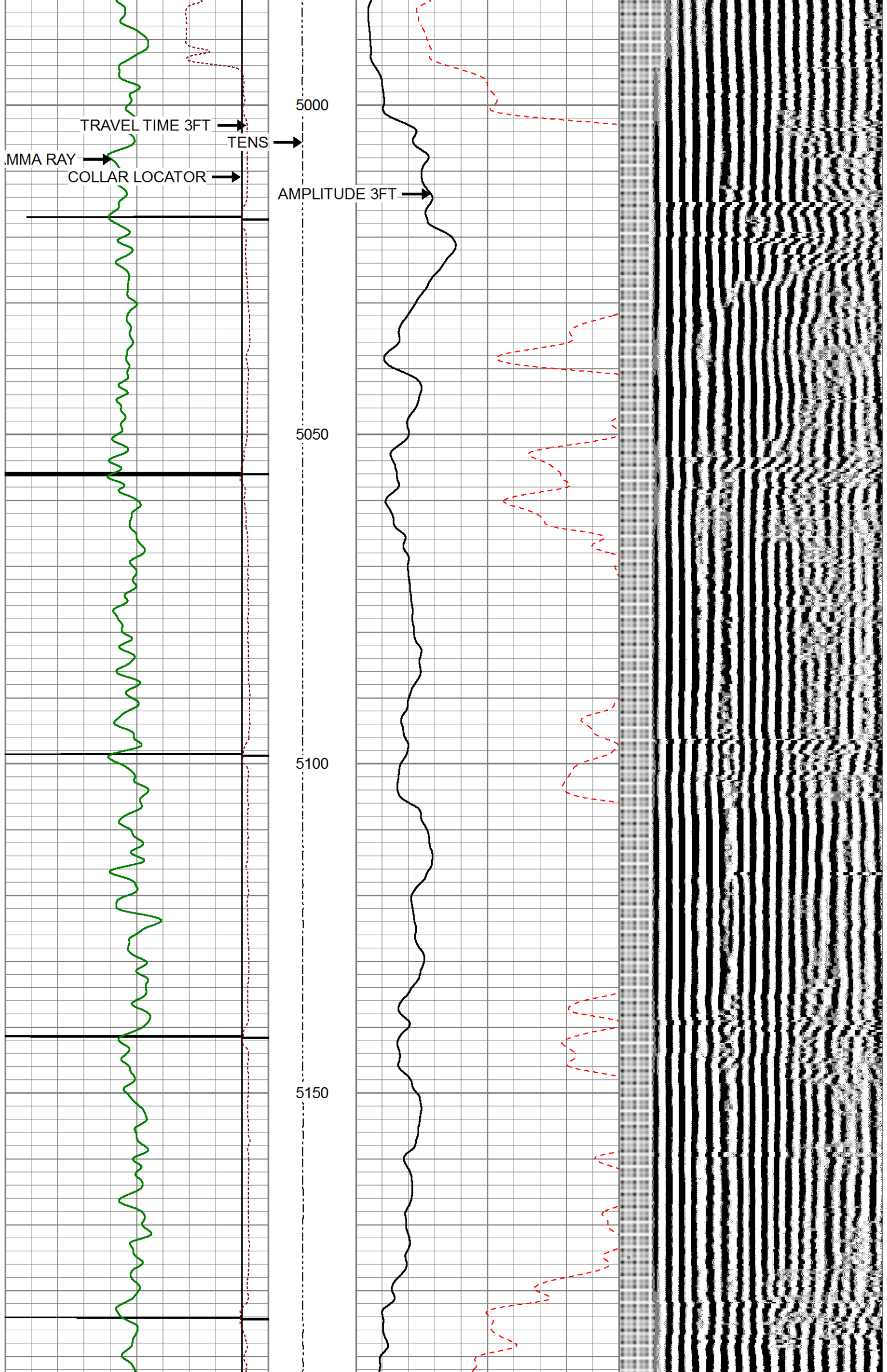
4800

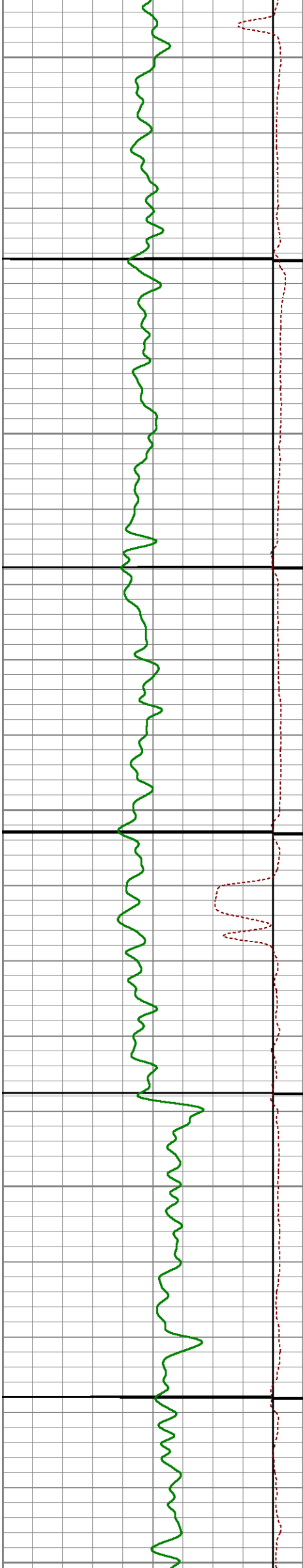
4850

4900

4950








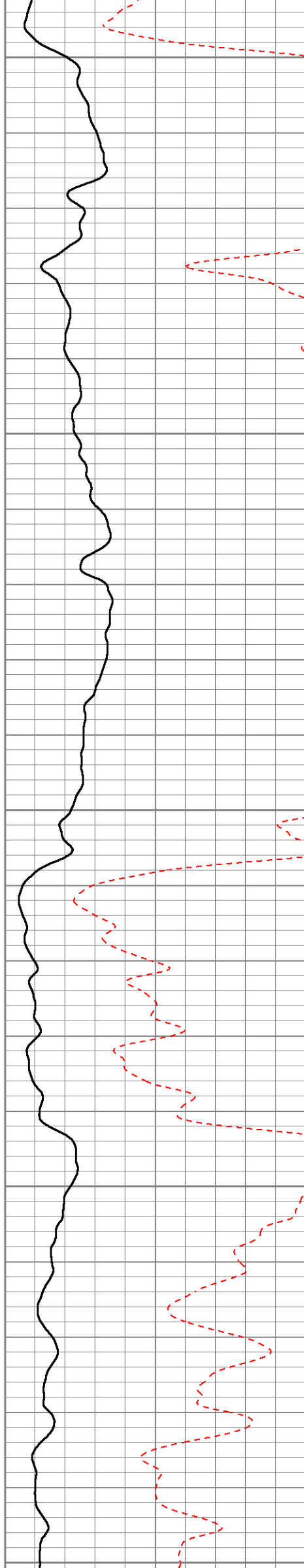
5200

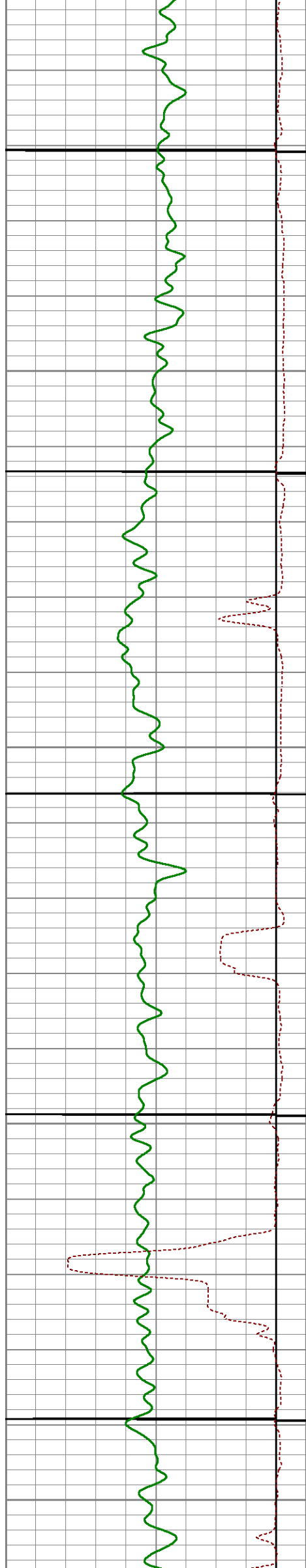
5250

5300

5350

5400




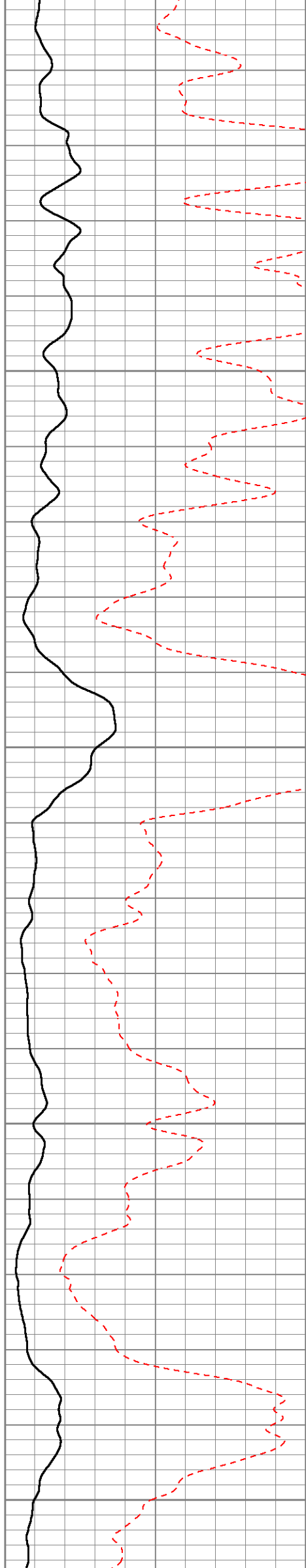


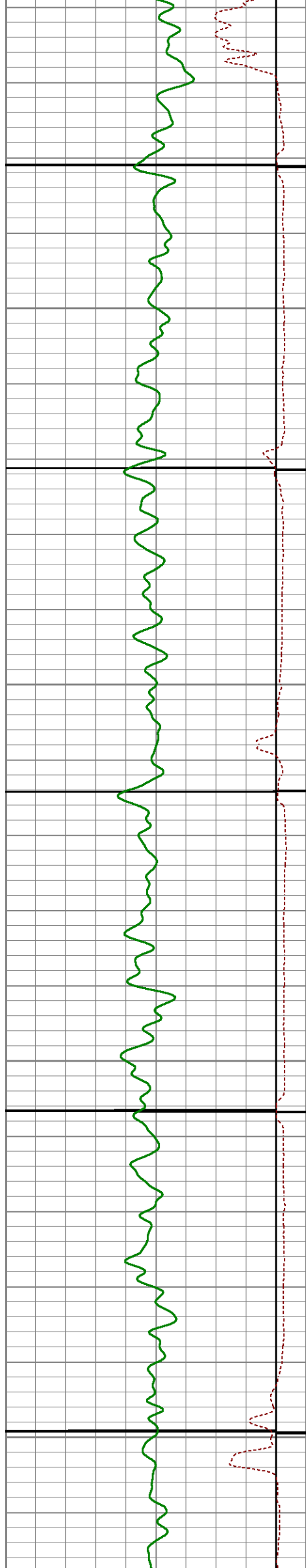
5450

5500

5550

5600




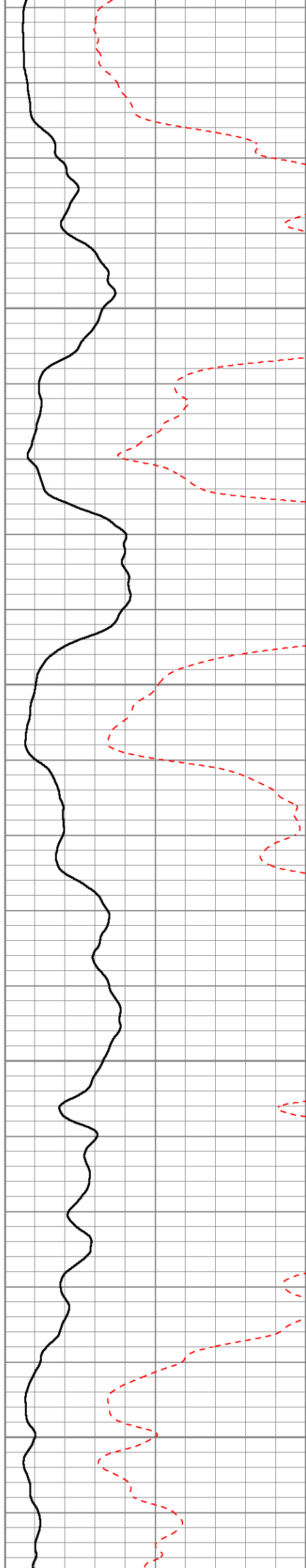


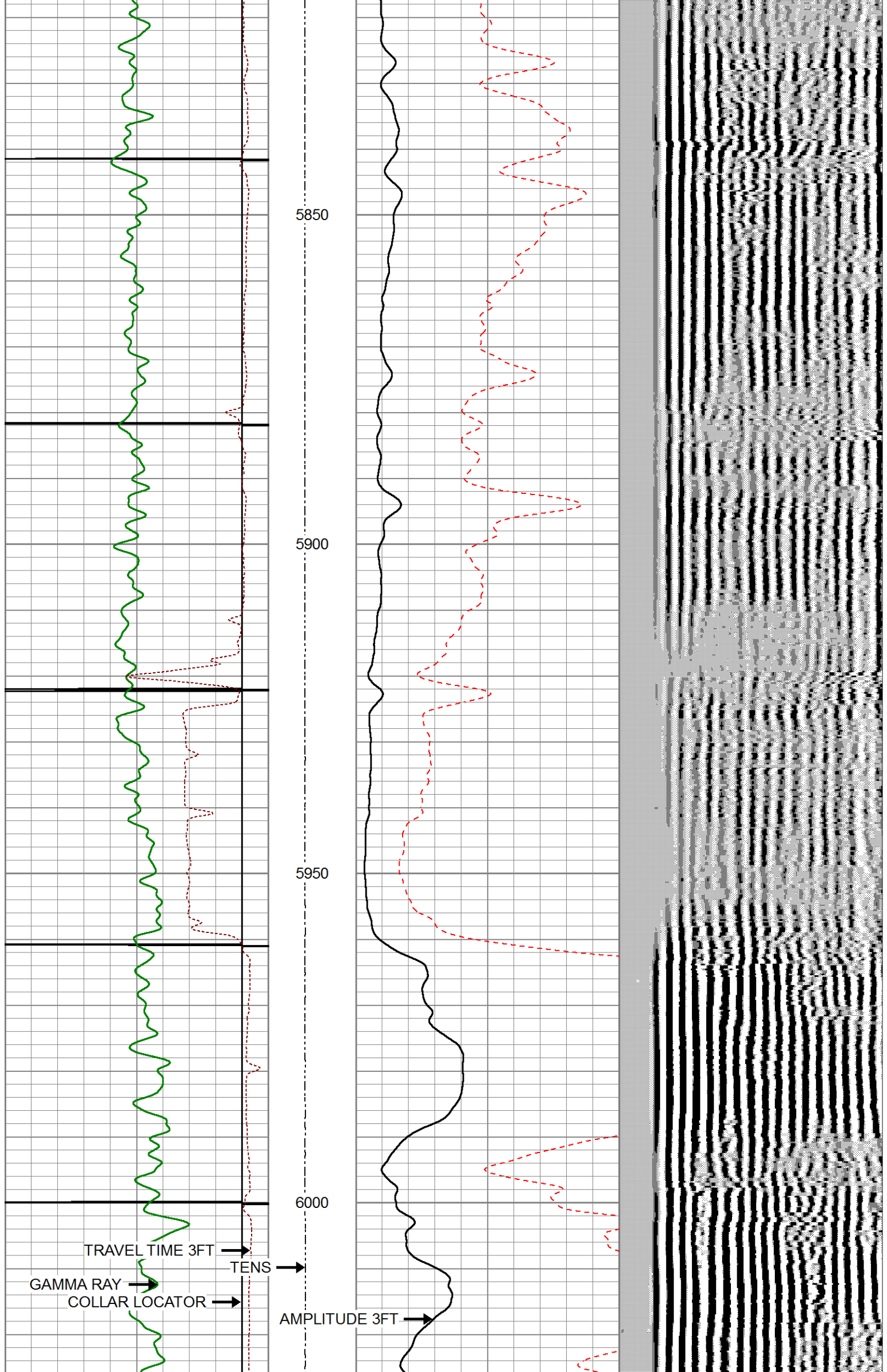
5650

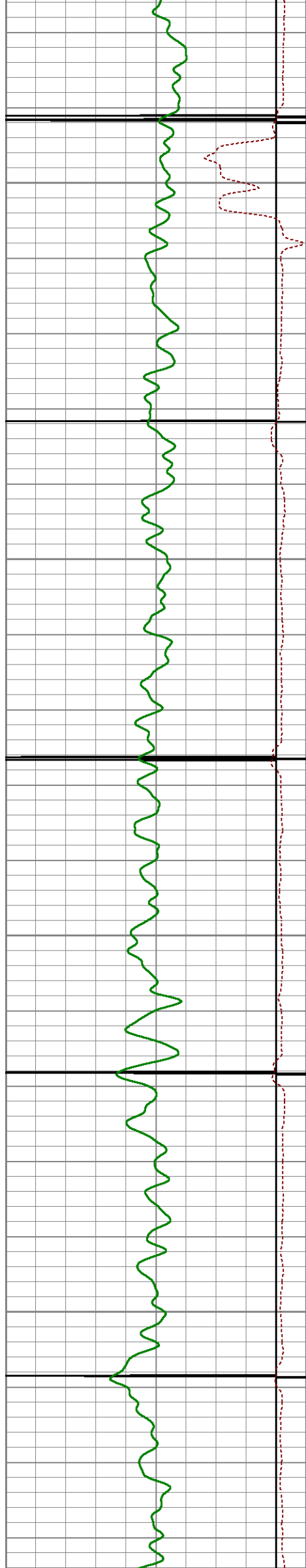
5700

5750

5800






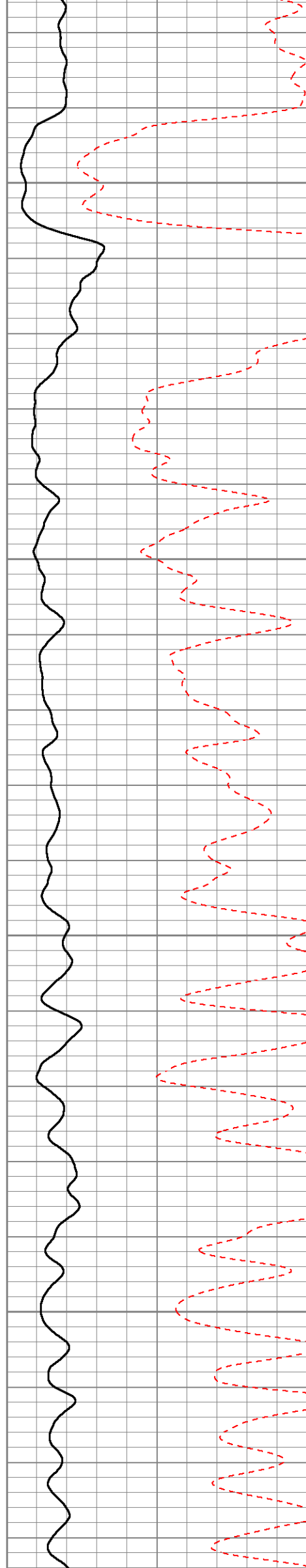


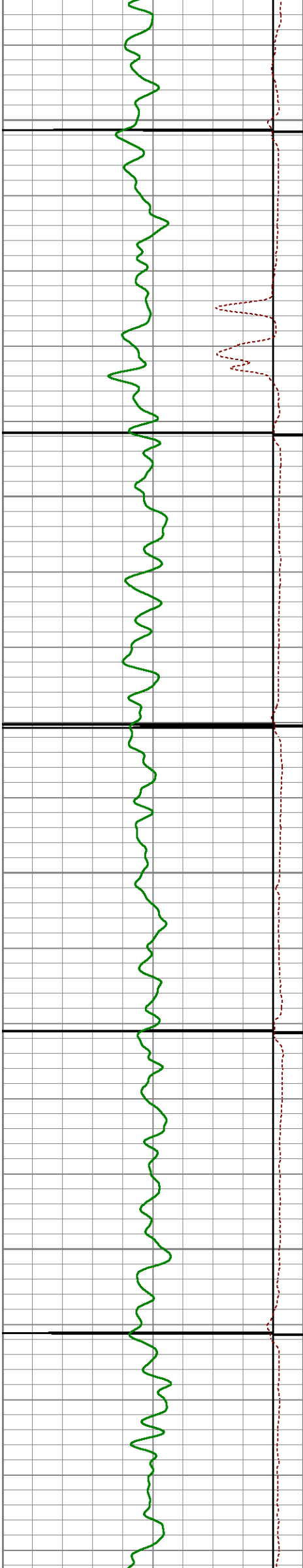
6050

6100

6150

6200




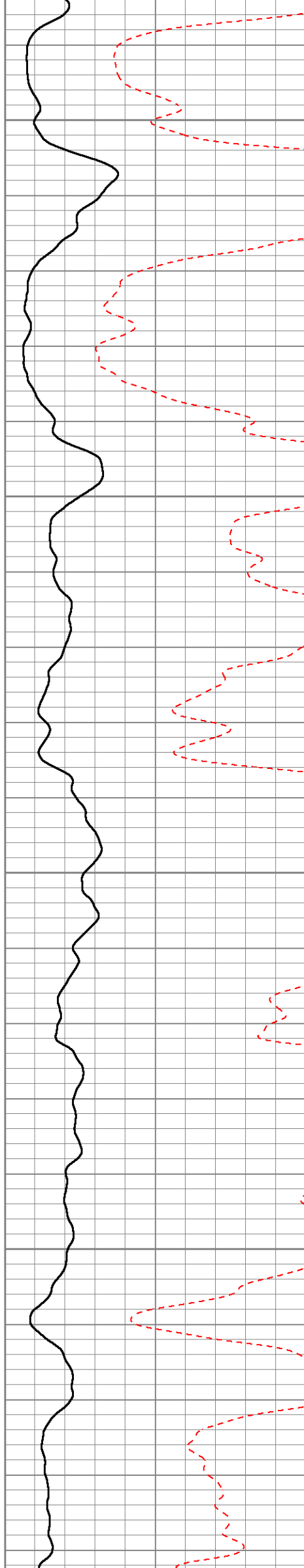


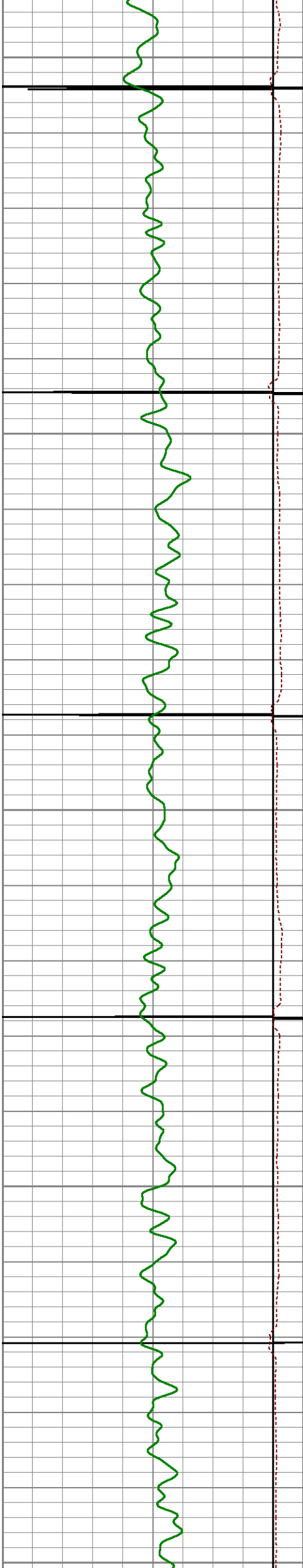
6250

6300

6350

6400





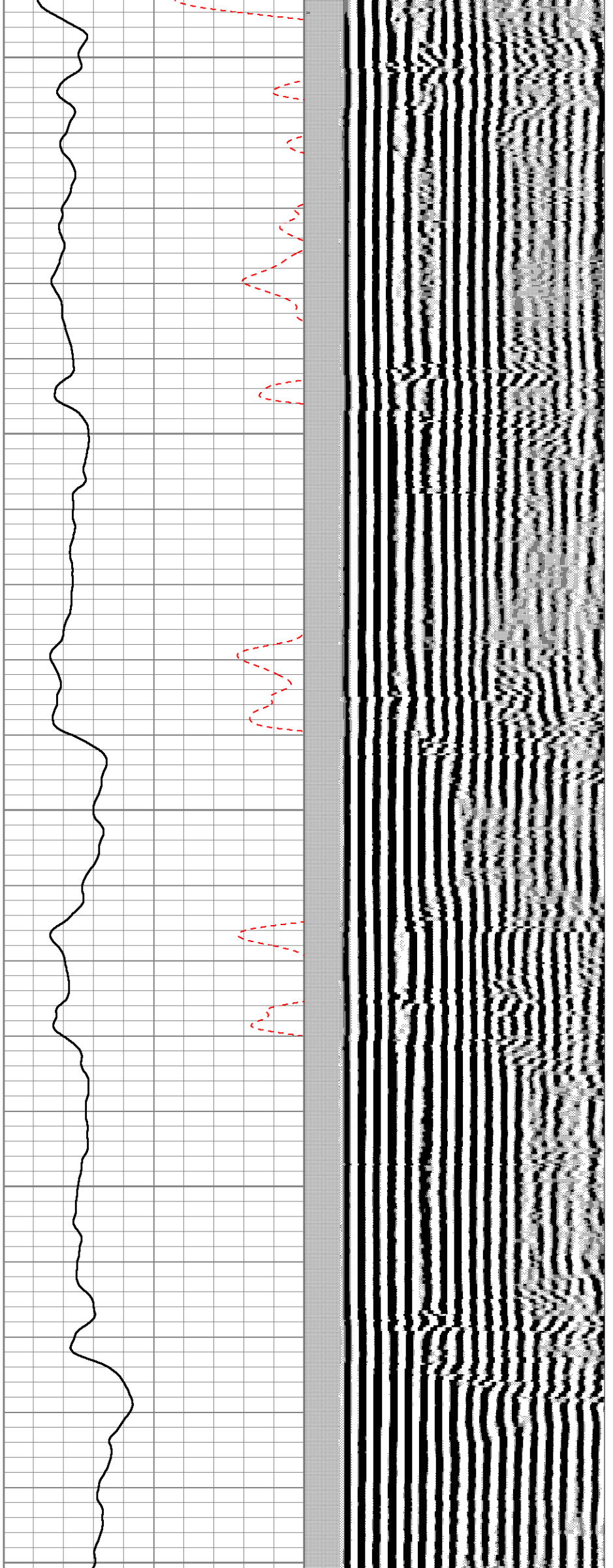
6450

6500

6550

6600

6650




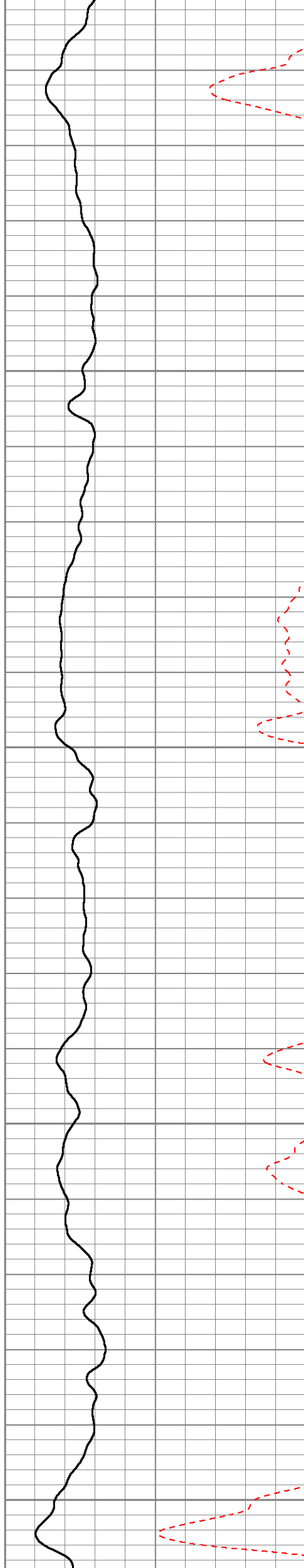


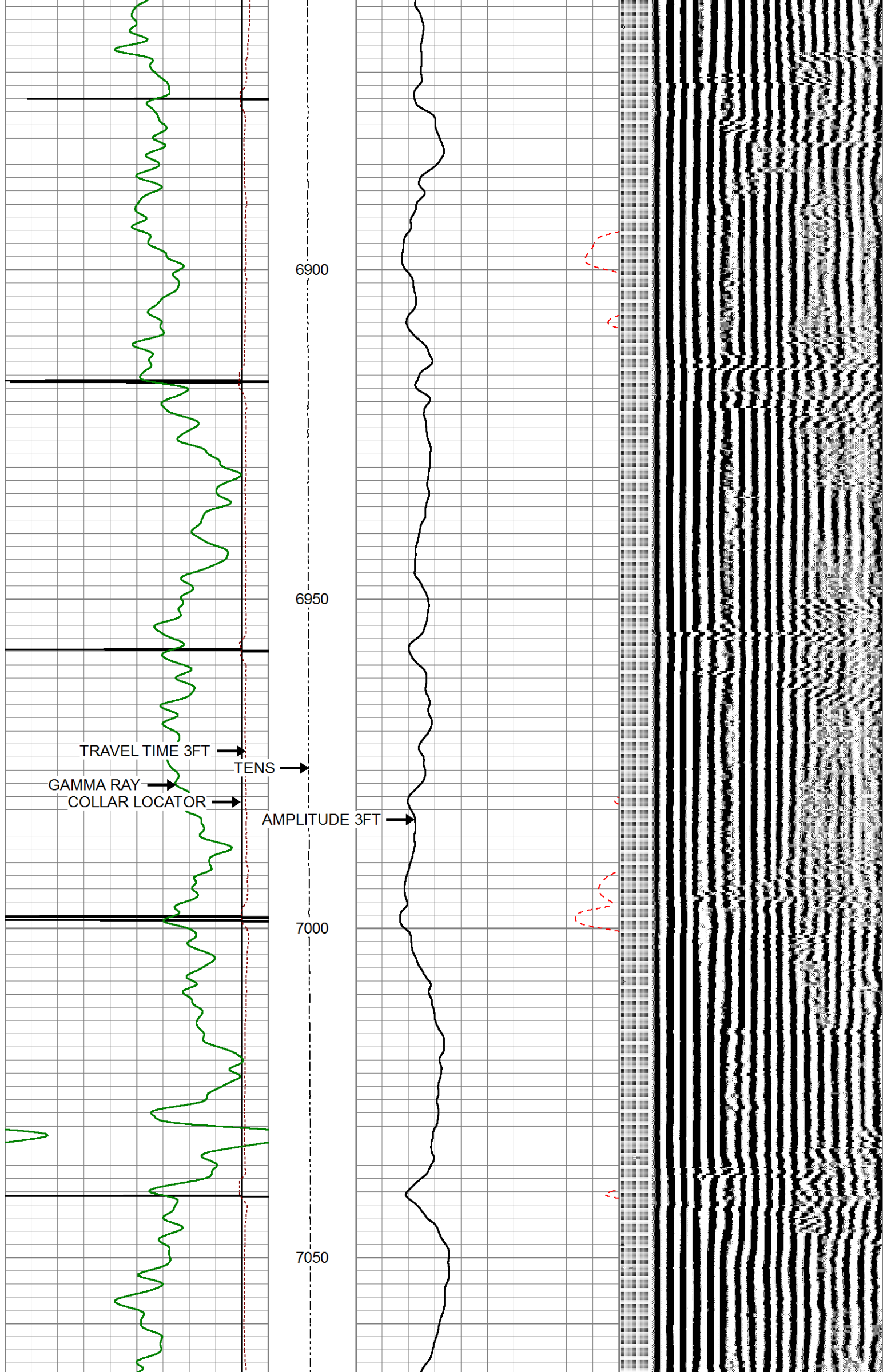
6700

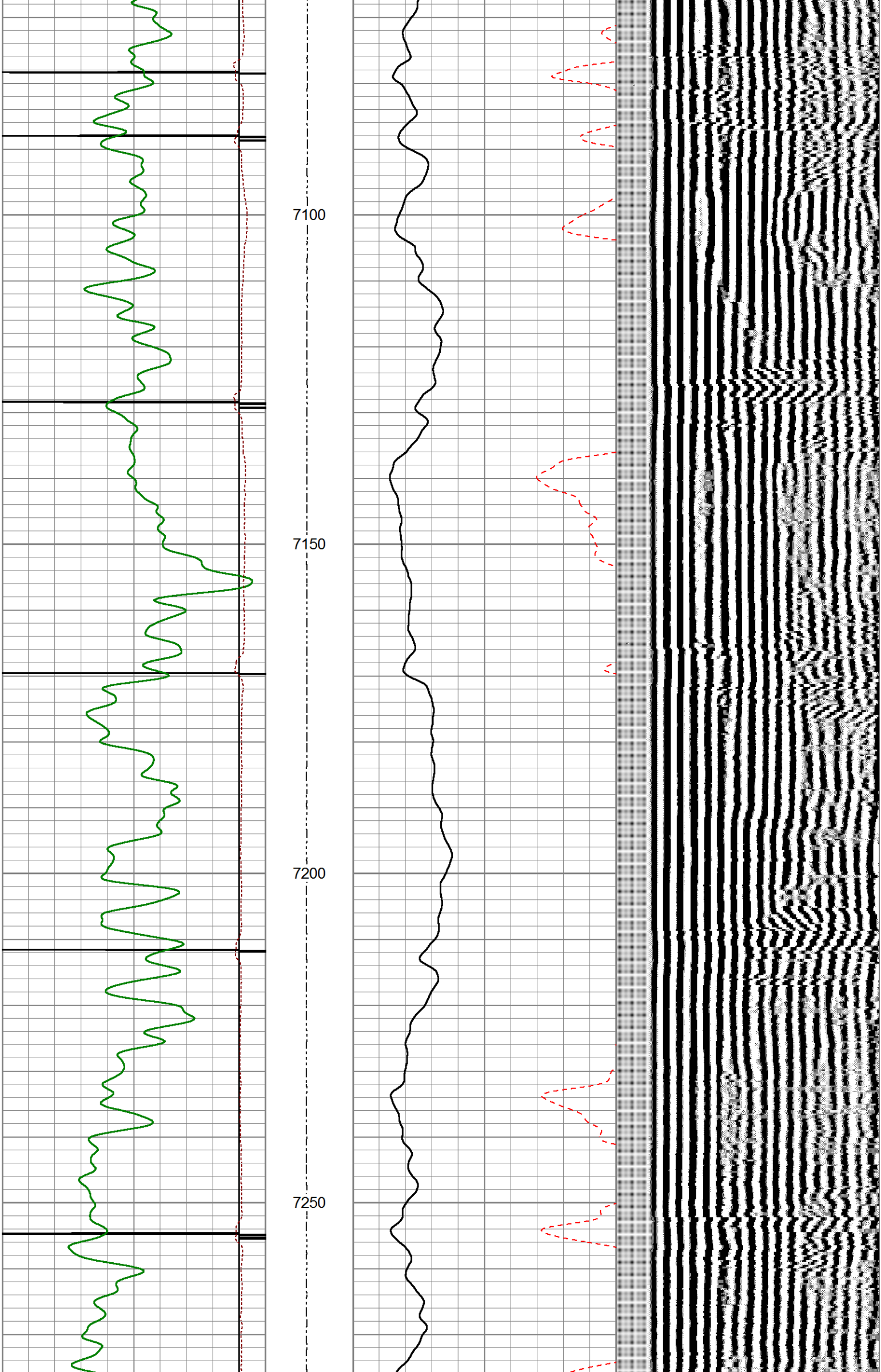
6750

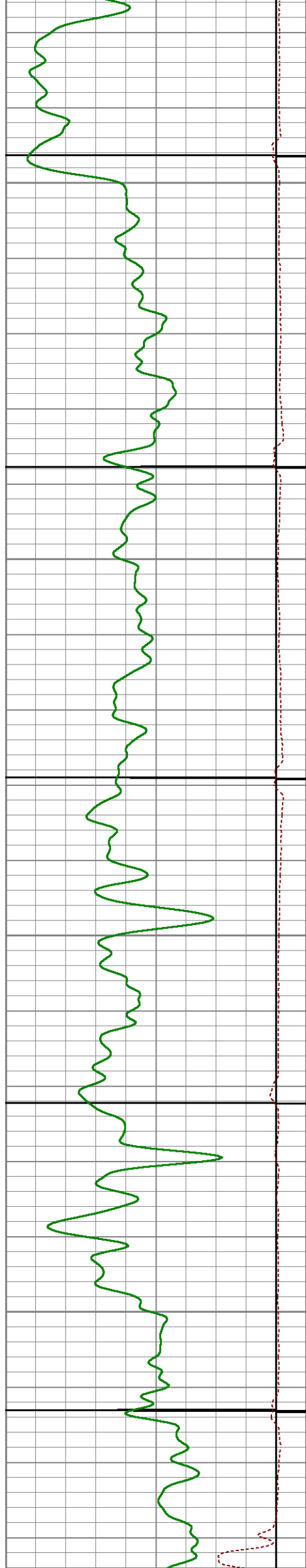
6800

6850








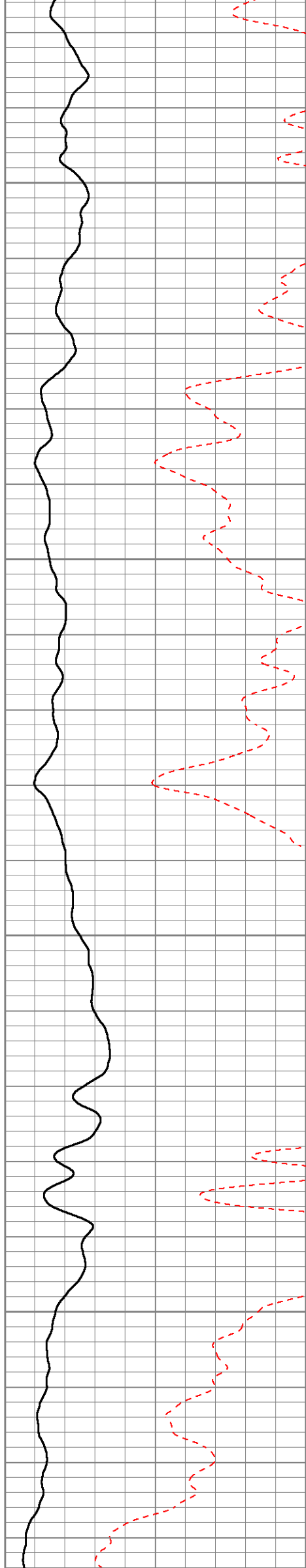


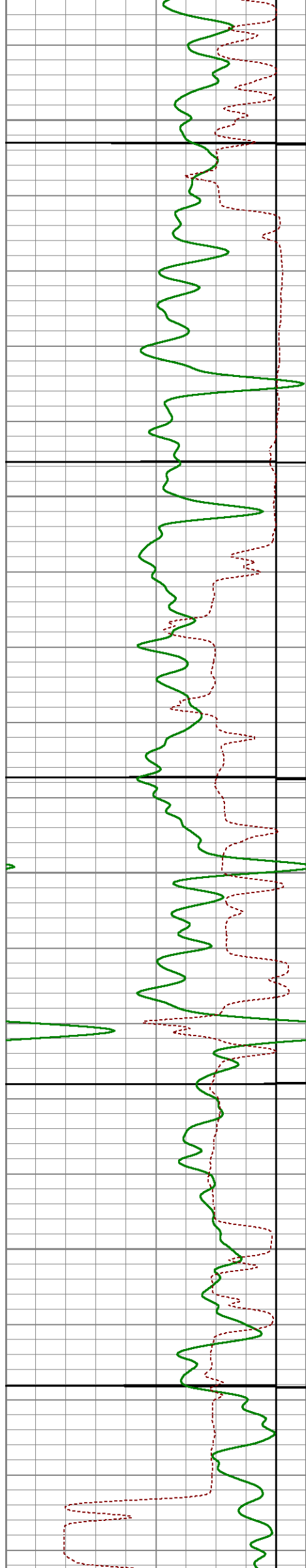
7300

7350

7400

7450




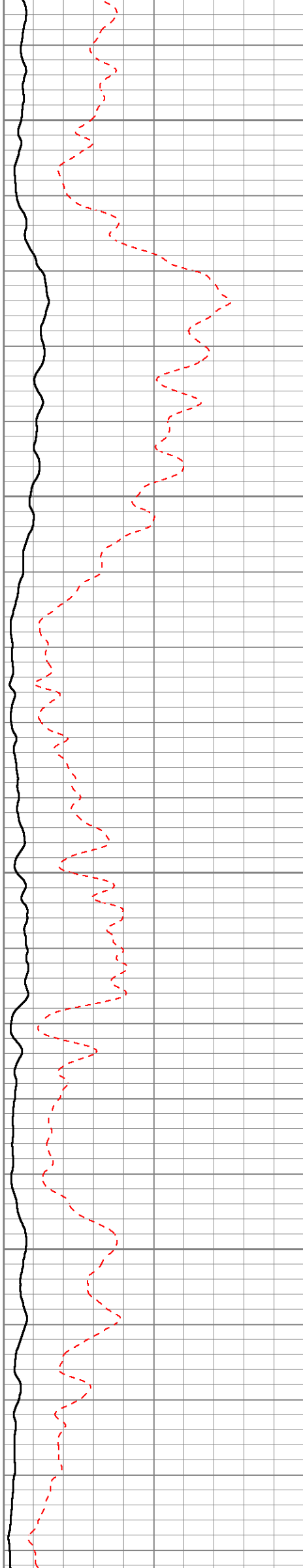


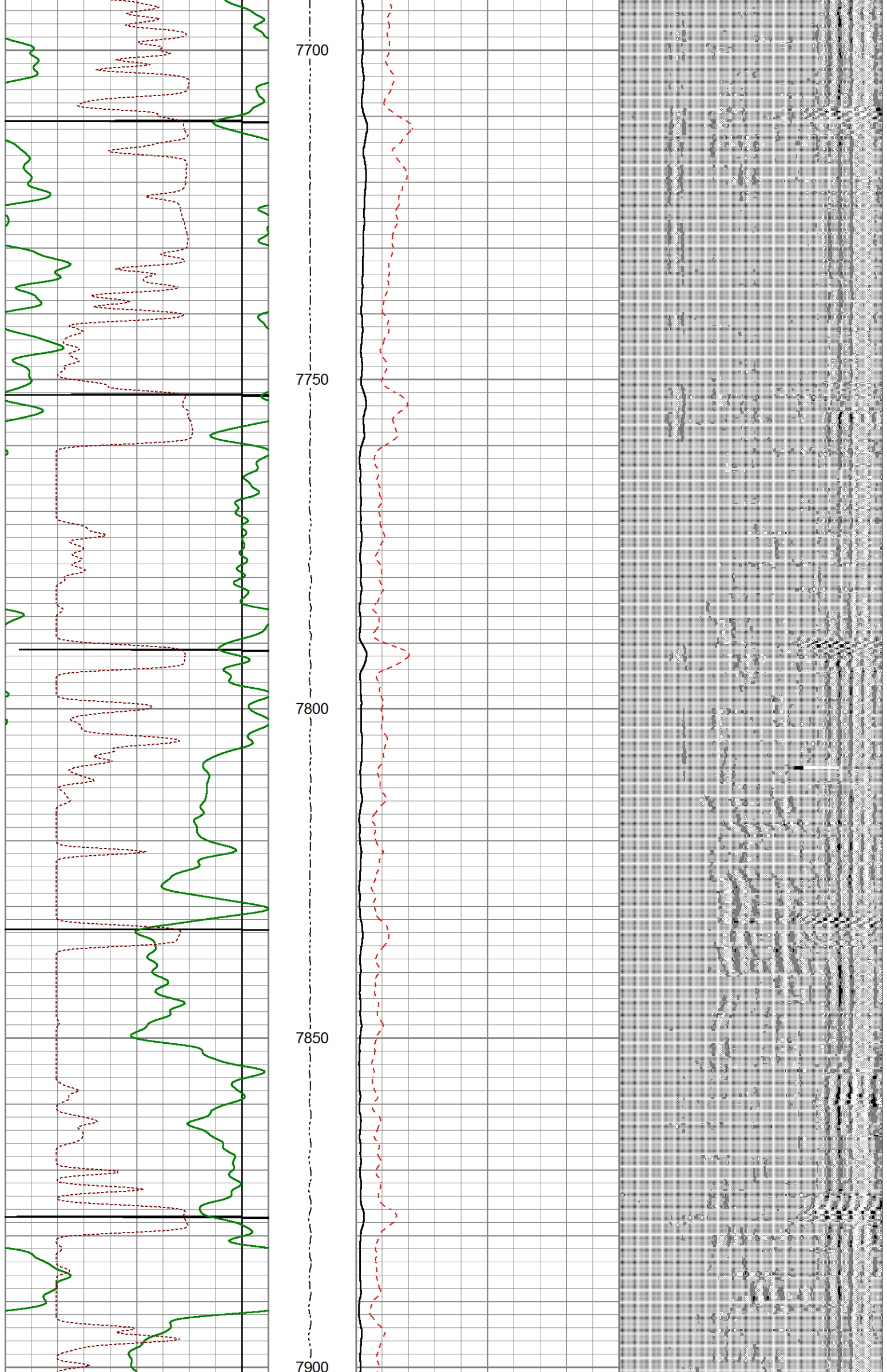
7500

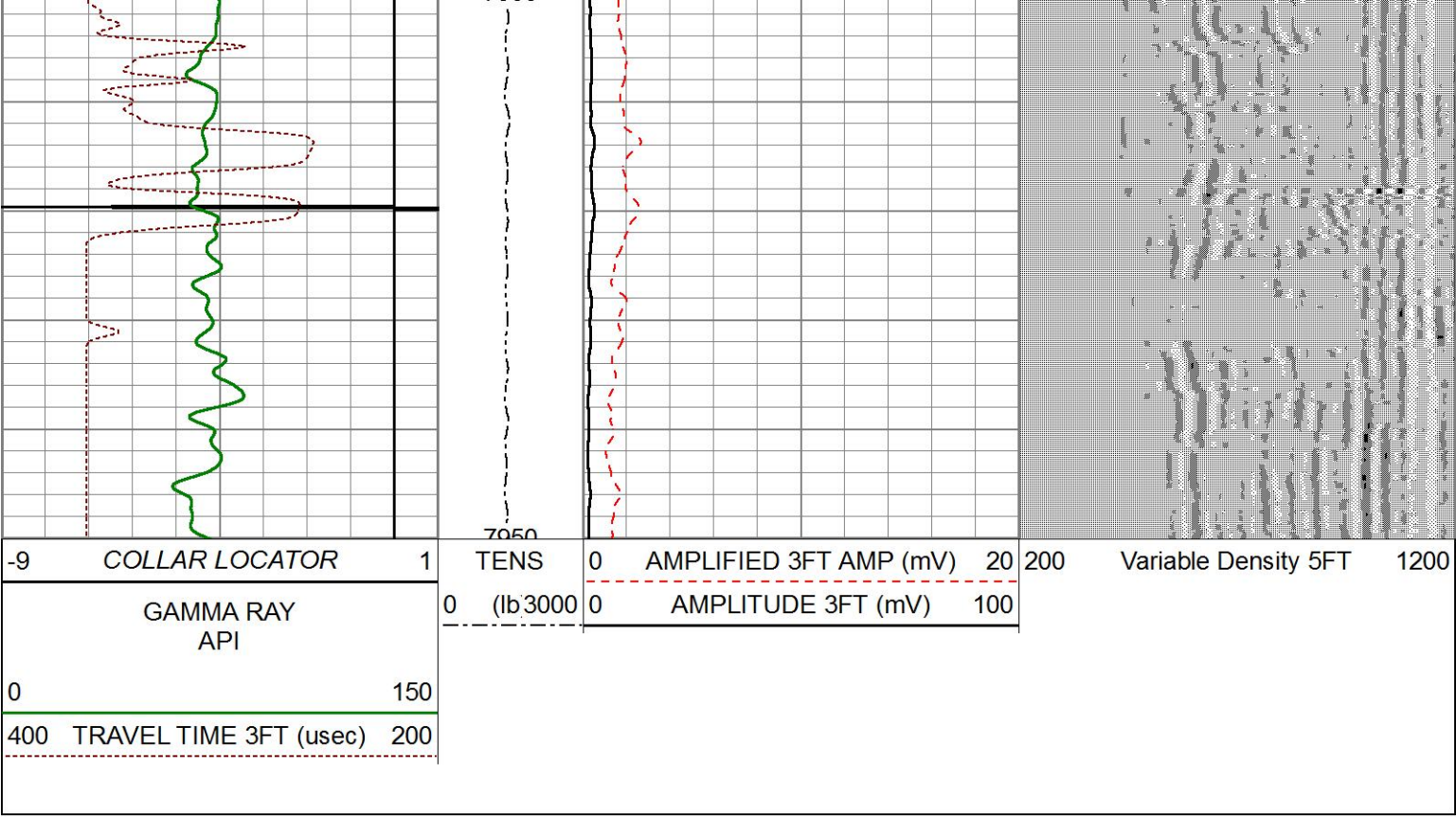
7550

7600

7650







Weatherford®

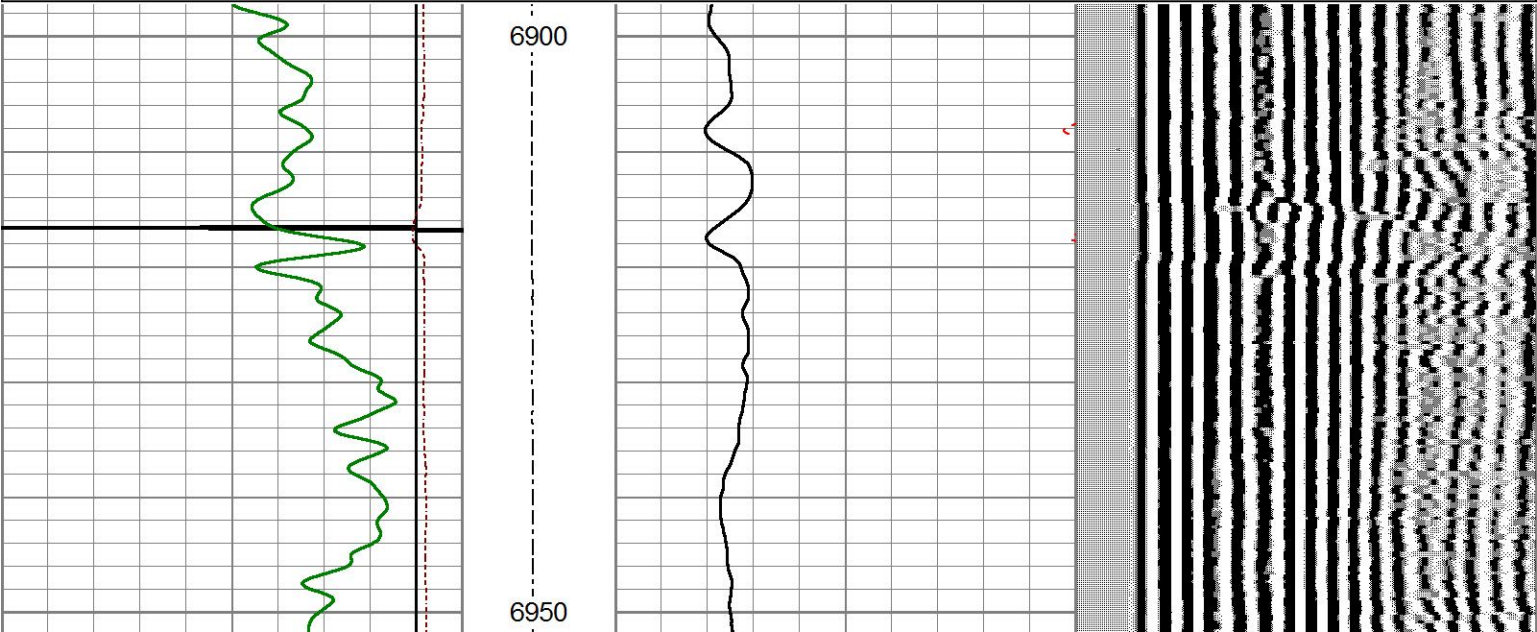
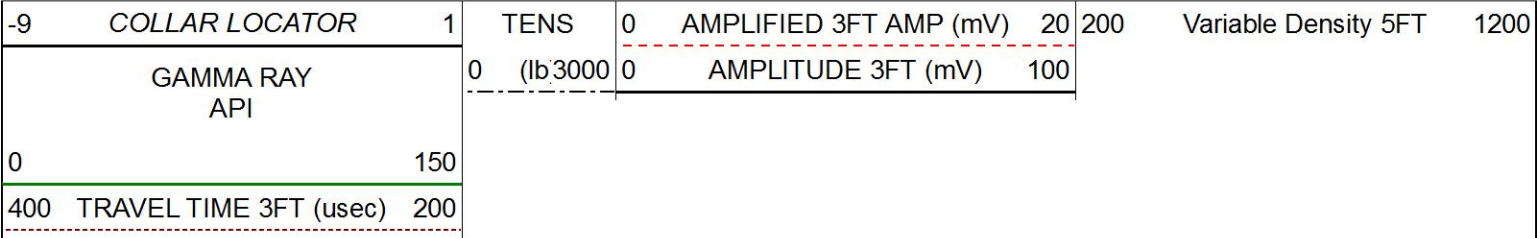
MAIN PASS
CEMENT BOND LOG

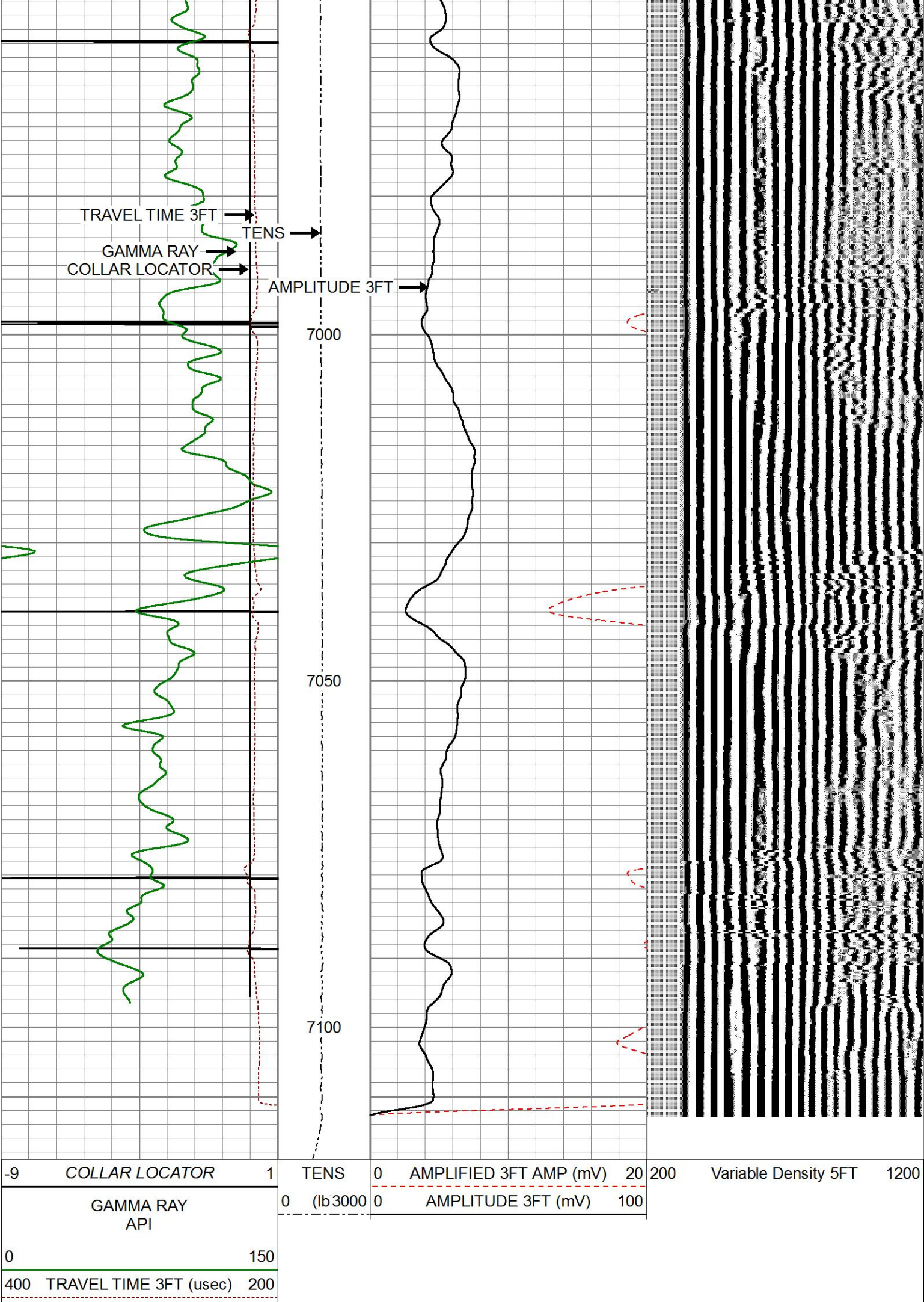


Weatherford®

REPEAT PASS
CEMENT BOND LOG

Database File extractionoilandgas_fairview2_cbl.db
Dataset Pathname pass1.1
Presentation Format gc3ft5ft
Dataset Creation Wed Feb 17 12:26:03 2016
Charted by Depth in Feet scaled 1:200

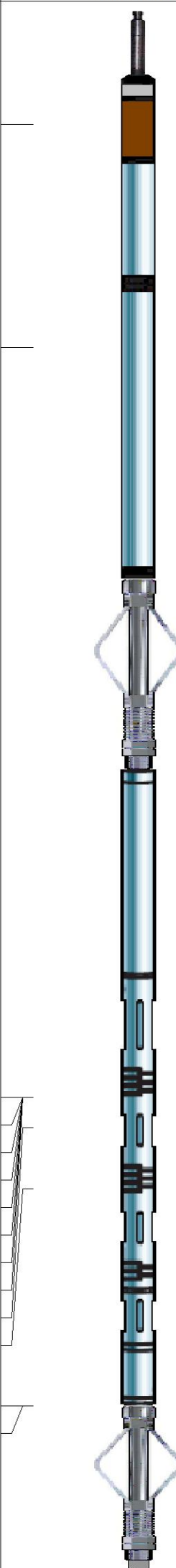




Weatherford®

REPEAT PASS

CEMENT BOND LOG

Sensor	Offset (ft)	Schematic	Description	Length (ft)	O.D. (in)	Weight (lb)
CCL	23.39		CHD-Weatherford	1.03	1.44	
			CCLL-CTBA2.7H (CTBA2_7H) 2.75CCL/TELEMETRY COMPUTALOG LOGGING CCL	3.40	2.75	40.00
GR	19.78		GR-GRBA2.7H (GRBA2_7H) 2 3/4" 350F/20K PSI COMPUTALOG SIX PIN GAMMA RAY	4.76	2.75	40.00
			CENT-2.75CCent 2 3/4" computalog cent	3.08	2.75	11.90
WVFS8 WVFS7 WVFS6 WVFS5 WVFS4 WVFS3 WVFS2 WVFS1 WVF3FT WVF5FT	7.65 7.65 7.65 7.65 7.65 7.65 7.65 7.65 7.16 6.18		SCBT-SCBT2.7H (SCBT2_7H-XXXX) 2 3/4" 350F/20K PSI COMPUTALOG SECTOR BOND TOOL	10.29	2.75	90.00
WVFSYNC WVFCAL	2.67 2.67		CENT-2.75CCent 2 3/4" computalog cent	2.50	2.75	11.90
			BullPlug-BullPlug1	0.17	1.69	2.00

Dataset:
extractionoilandgas_fairview2_cbl.db: field/well/run1/pass1.1

Total length:
25.22 ft

Total weight:
195.80 lb

Total weight:	195.80 lb
O.D.:	2.75 in