

DRILLING PAD FINISHED GRADE ELEVATION = 4735.4'

NOTE: Earthwork calculations require a fill @ some location stakes for balance. All fill is to be compacted to a minimum of 95% of the maximum dry density obtained by AASHTO method t-99.

- NOTES:**
- Contours shown at 2' intervals.
 - Construct diversion ditches as needed.
 - Underground utilities shown on this sheet are for visualization purposes only, actual locations to be determined prior to construction.

GREAT WESTERN OIL & GAS COMPANY

SCHNEIDER HD 11-392HN, 369HN, 369HC, 352HN, 329HN, 329HC, 289HN, 272HC, 272HN, 249HN, 209HC, 209HN, OPEN SLOT-O, N & A

SW 1/4 SW 1/4, SECTION 7, T4N, R66W, 6th P.M.

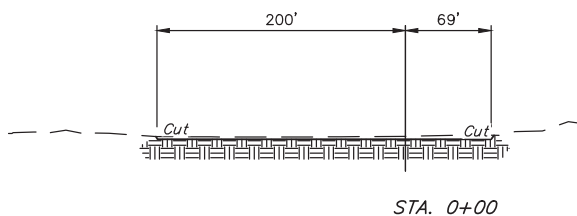
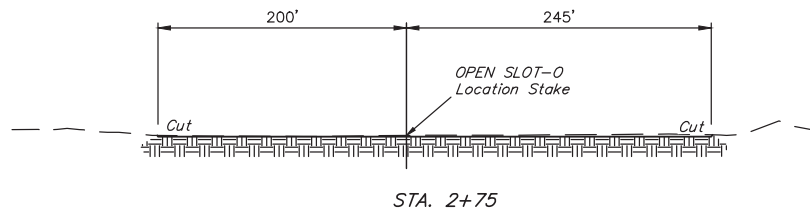
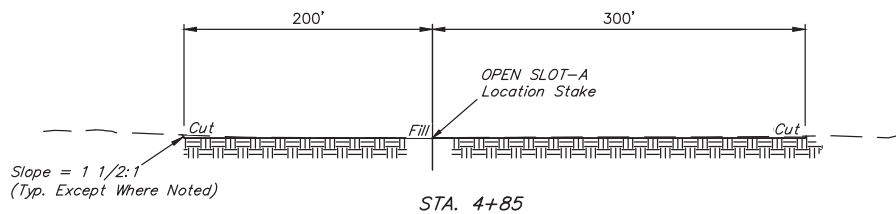
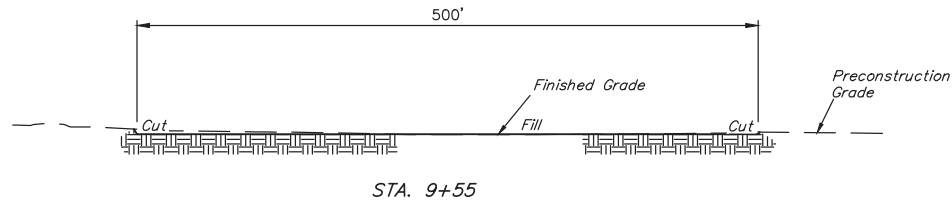
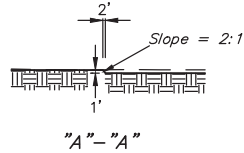
WELD COUNTY, COLORADO



UELS, LLC
Corporate Office * 85 South 200 East
Vernal, UT 84078 * (435) 789-1017

| | |
|----------------------------|------------------------|
| DRAWN BY: J.W. | DATE DRAWN: 06-05-14 |
| SCALE: 1" = 100' | REVISED: 01-25-16 K.B. |
| CONSTRUCTION LAYOUT | |
| FIGURE #1 | |

1" = 40'
X-Section
Scale
1" = 100'



| APPROXIMATE EARTHWORK QUANTITIES | |
|---|------------------------|
| (6") TOPSOIL STRIPPING | 8,140 Cu. Yds. |
| REMAINING LOCATION | 2,500 Cu. Yds. |
| TOTAL CUT | 10,640 Cu. Yds. |
| FILL | 2,500 Cu. Yds. |
| EXCESS MATERIAL | 8,140 Cu. Yds. |
| TOPSOIL | 8,140 Cu. Yds. |
| EXCESS UNBALANCE (After Interim Rehabilitation) | 0 Cu. Yds. |

| APPROXIMATE SURFACE DISTURBANCE AREAS | | |
|--|----------|----------------|
| | DISTANCE | ACRES |
| WELL SITE DISTURBANCE | NA | ±11.283 |
| 30' WIDE ACCESS ROAD R-O-W DISTURBANCE | ±57' | ±0.039 |
| TOTAL SURFACE USE AREA | | ±11.322 |

NOTES:

- Fill quantity includes 5% for compaction.
- Calculations based on 6" of topsoil stripping.

GREAT WESTERN OIL & GAS COMPANY

SCHNEIDER HD 11-392HN, 369HN, 369HC, 352HN,
329HN, 329HC, 289HN, 272HC, 272HN, 249HN, 209HC,
209HN, OPEN SLOT-O, N & A
SW 1/4 SW 1/4, SECTION 7, T4N, R66W, 6th P.M.
WELD COUNTY, COLORADO



UELS, LLC
Corporate Office * 85 South 200 East
Vernal, UT 84078 * (435) 789-1017

| | |
|---|------------------------|
| DRAWN BY: J.W. | DATE DRAWN: 06-05-14 |
| SCALE: AS SHOWN | REVISED: 01-25-16 K.B. |
| CONSTRUCTION LAYOUT CROSS SECTIONS | FIGURE #2 |