


<div></div> <div>PHOENIX TECHNOLOGY SERVICES</div>		MD 1:240 Feet	
		MWD Gamma / ROP (5")	
Client: Whiting Oil & Gas			
Well Name: Razor FEDERAL #12F-1305A			
API/UWID: 05-123-38719-00			
County: Weld		Field: Wildcat	
Permit #: 15-1248			
State: Colorado		Country: USA	
Longitude: 103° 49' 3.23731 W Latitude: 40° 51' 16.04828 N		Personnel	
Rig Name: Unit 409 Job Number: 1524099 Ground Level: 4936.80 ft Kelly Bushing: 4957.80 ft Permanent Datum: Mean Sea Level Drilling Measured From: Kelly Bushing Spud Date: November 12, 2015 Bottom Hole Temp: 453.2 °F Log Start Depth: 0.00 ft Log End Depth: 13910.00 ft		Company Representative Kenny Wilkerson Geologist Todd Directional Driller(s) Brandon Davis Mark Gentry Mark Weldon MWD Operator(s) Larry Seebeck Jason Dubose Clayton Carter	
Comments:		Main Leg	
<div>PHOENIX TECHNOLOGY SERVICES LP ("PHOENIX") DOES NOT MAKE AND EXPRESSLY DISCLAIMS ALL WARRANTIES, REPRESENTATIONS AND CONDITIONS, WITH RESPECT TO THE INFORMATION CONTAINED IN THIS DOCUMENT, WHETHER ORAL OR WRITTEN, EXPRESS OR IMPLIED OR ARISING FROM CONTRACT OR OTHERWISE, INCLUDING WITHOUT LIMITATION, THE IMPLIED WARRANTIES OF MERCHANTABILITY, ADEQUACY, ACCURACY AND FITNESS FOR A PARTICULAR PURPOSE. PHOENIX DOES NOT WARRANT THAT THE INFORMATION IS CURRENT, COMPLETE, CORRECT, OR FREE FROM DEFICIENCY OR INCONSISTENCY. PHOENIX DOES NOT WARRANT THAT THE INFORMATION (OR THE USE THEREOF) WILL BE FREE OF ALL ERRORS OR THAT IT DOES NOT INFRINGE ANY THIRD PARTY RIGHTS. ANYONE USING THE INFORMATION AGREES TO INDEMNIFY AND HOLD PHOENIX HARMLESS FROM ALL CLAIMS, ACTIONS, COSTS (INCLUDING LEGAL COSTS ON A SOLICITOR AND HIS OWN CLIENT BASIS) AND LIABILITIES ARISING FROM OR IN CONNECTION WITH THE USE OF THE INFORMATION.</div>			

Operational Run Summary

1524099

	Run 1	Run 2	Run 3	Run 4	Run 5	
Run Start Depth (ft)	0.00	1861.33	5325.44	5325.44	6236.96	
Run End Depth (ft)	1861.33	5325.44	5325.44	6236.96	13909.98	
Run Start Date	11/12/2015	11/13/2015	11/14/2015	11/14/2015	11/15/2015	
Run Start Time	7:23 AM	8:02 AM	1:02 AM	12:57 PM	4:12 PM	
Run End Date	11/12/2015	11/13/2015	11/14/2015	11/15/2015	11/17/2015	
Run End Time	7:17 PM	11:31 PM	1:02 AM	3:32 AM	9:07 PM	

Tool Information Summary

1524099

	Run 1	Run 2	Run 3	Run 4	Run 5	
Gamma Probe Serial No		ELP0173	G0275	G0109	G0151	
Probe Cal Ratio	1	1	1.51	1.52	1.58	
Gamma Scale Factor	1	2.85	9.651	6	4.211	
Tool Carrier ID (in)	3.500	2.875	2.750	2.750	2.688	
Tool Carrier OD (in)	8.000	6.625	6.500	6.500	4.630	
Survey-to-Bit (PTB) (ft)	50.36	50.64	54.18	54.18	55.30	
Gamma-to-Bit (GTB) (ft)	0.00	49.45	41.45	41.45	42.73	
Annular Pressure-to-Bit (APTb) (ft)	0.00	0.00	0.00	0.00	0.00	

Borehole Fluids and Measurements Summary

1524099

	Run 1	Run 2	Run 3	Run 4	Run 5	
Hole Size (in)	13.50	8.75	8.75	8.75	6.00	
Casing Start Depth (ft)	0.00	0.00	0.00	0.00	0.00	
Casing End Depth (ft)	0.00	1842.00	1846.00	1846.00	6222.00	
Casing ID Size (in)	0.000	0.625	0.625	0.625	7.000	

Casing Size (in)	0.000	9.625	9.625	9.625	7.000	
Mud Type	Fresh Water	Water-Based Mud (WBM)	Water-Based Mud (WBM)	Water-Based Mud (WBM)	Water-Based Mud (WBM)	
Mud Weight (lb/gal)	8.4	9.5	10.5	10.5	10.5	
Mud Viscosity (s)	40	39	40	40	40	
Weighting Agent	Barite	Barite	Barite	Barite	Barite	
Mud KCL Content (%)	0.000	0.000	0.000	0.000	0.000	

Log

1:240

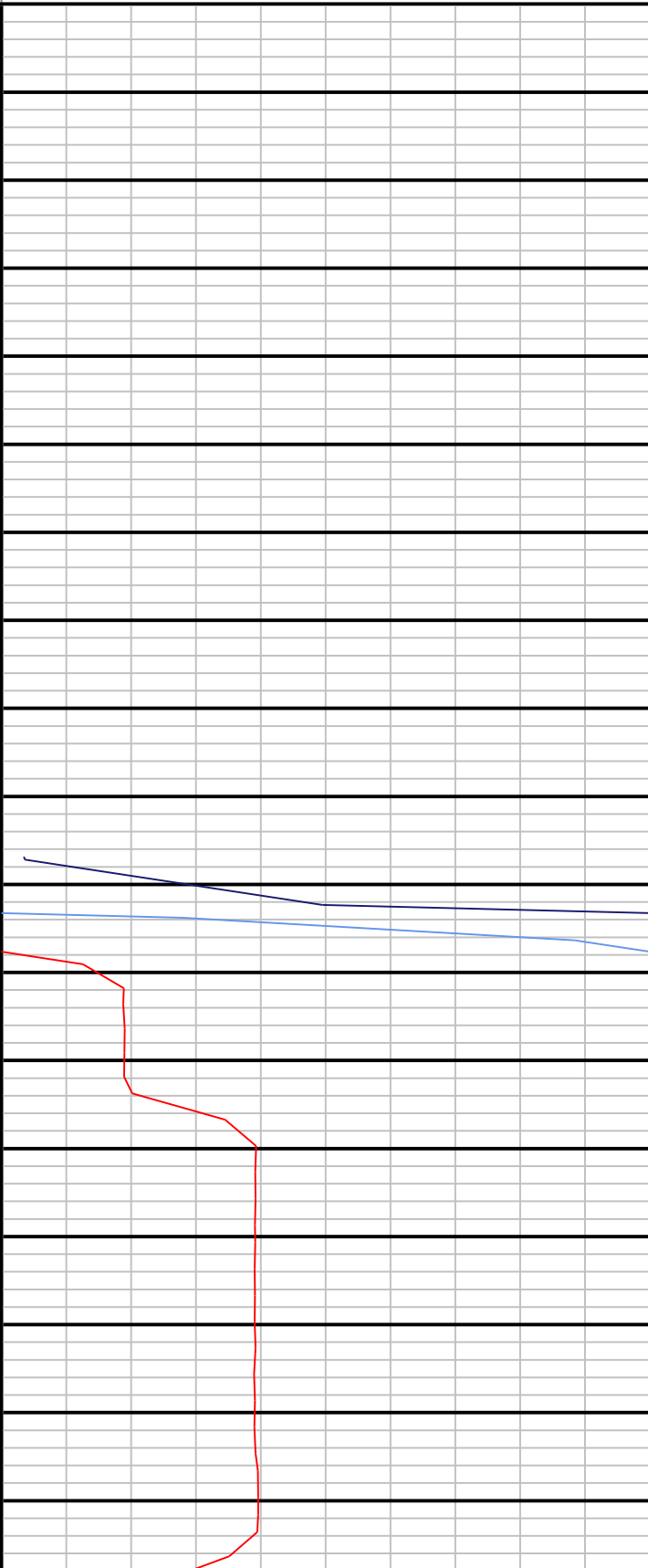
Index Scale: 1:240

Index Unit: Feet


Index Type: MD


Creation Date: November 18, 2015 11:19

	ROP	ROP
0	ft/hr	300
	ROP	ROP
300	ft/hr	600
	ROP	ROP
600	ft/hr	900
	ROP	ROP
900	ft/hr	1600



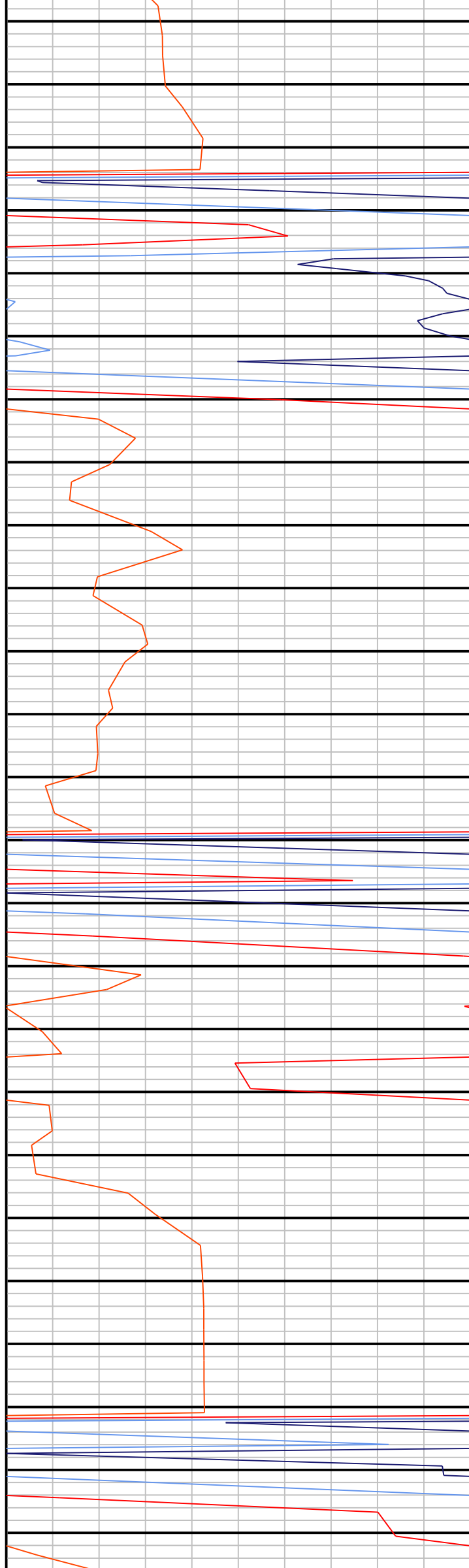
	Gamma	Gama
0	AAP	150
	Gamma	Gama
150	AAP	300
	Gamma	Gama
300	AAP	600
	Gamma	Gama
600	AAP	800






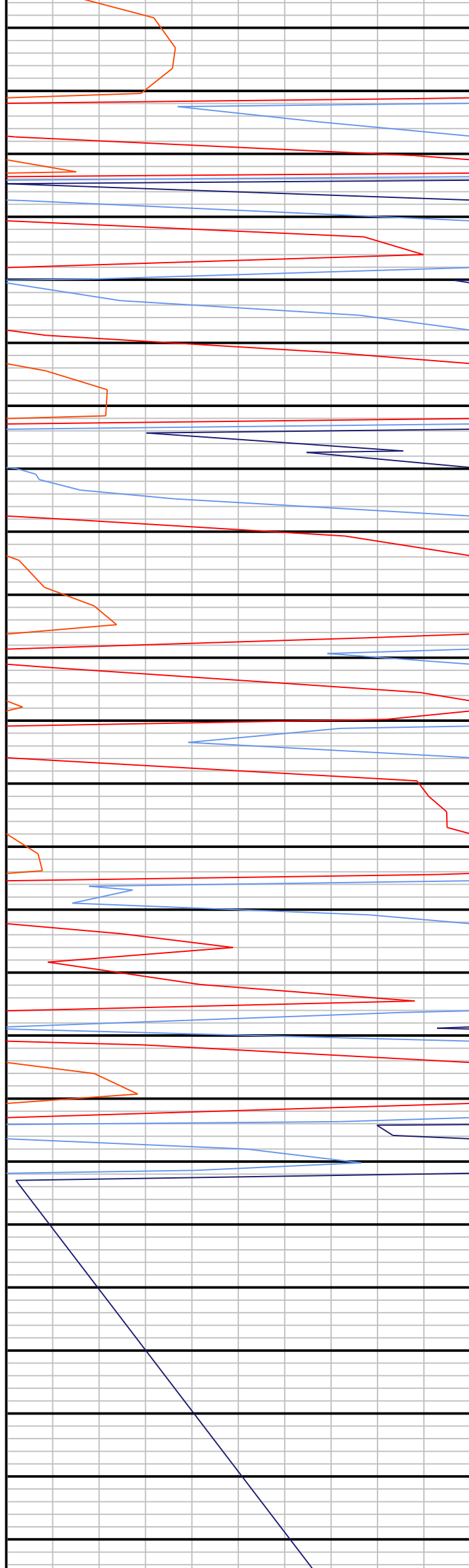
180
190
200
210
220
230
240
250
260
270
280
290
300
310
320
330
340
350
360
370
380
390
400
410
420





430
440
450
460
470
480
490
500
510
520
530
540
550
560
570
580
590
600
610
620
630
640
650
660
670





680

690

700

710

720

730

740

750

760

770

780

790

800

810

820

830

840

850

860

870

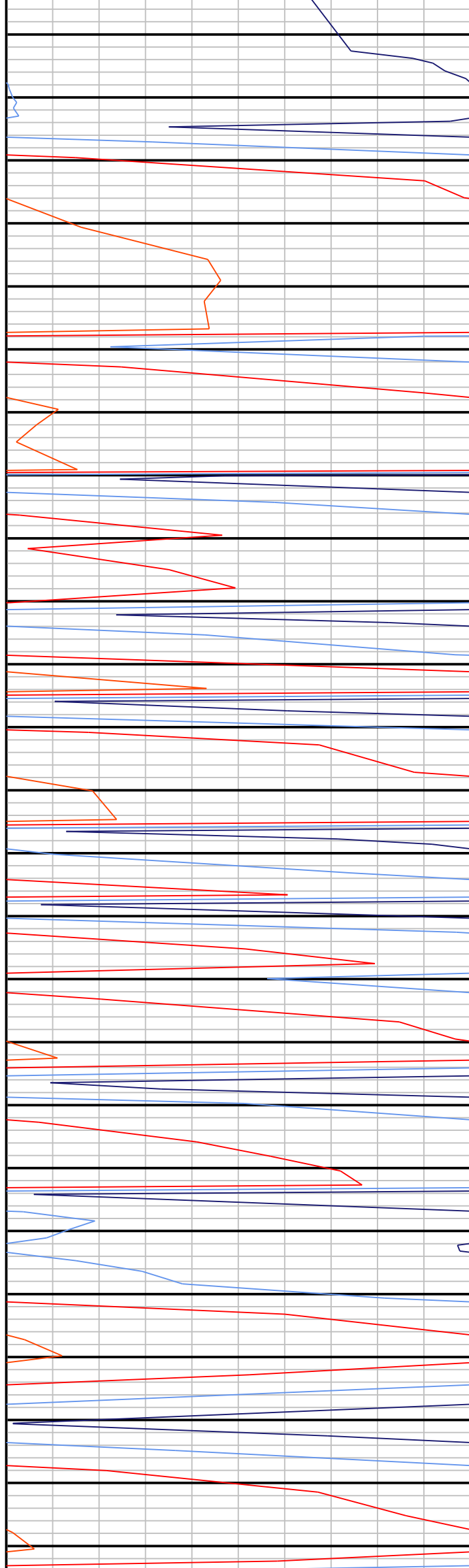
880

890

900

910

920



930

940

950

960

970

980

990

1000

1010

1020

1030

1040

1050

1060

1070

1080

1090

1100

1110

1120

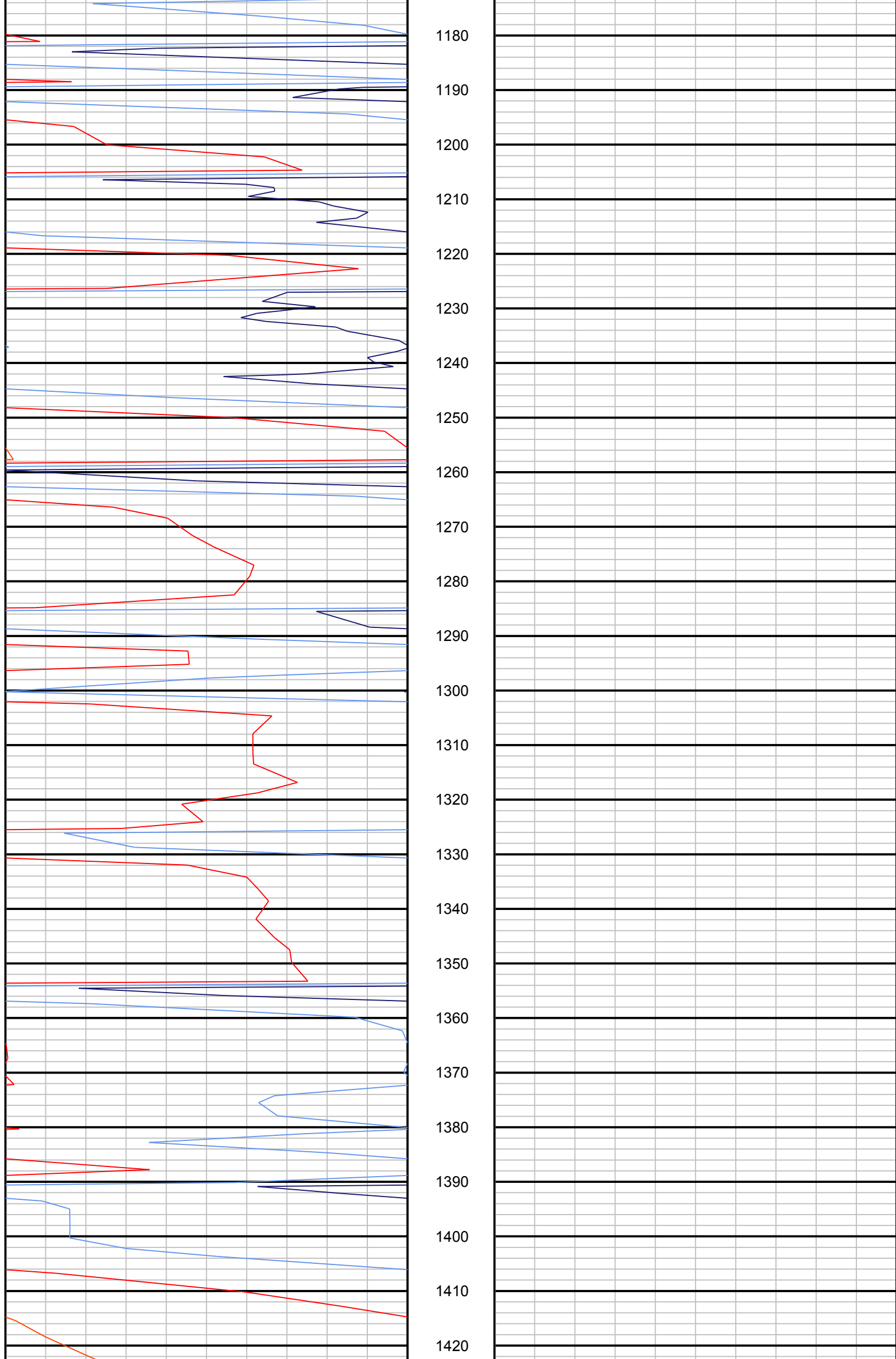
1130

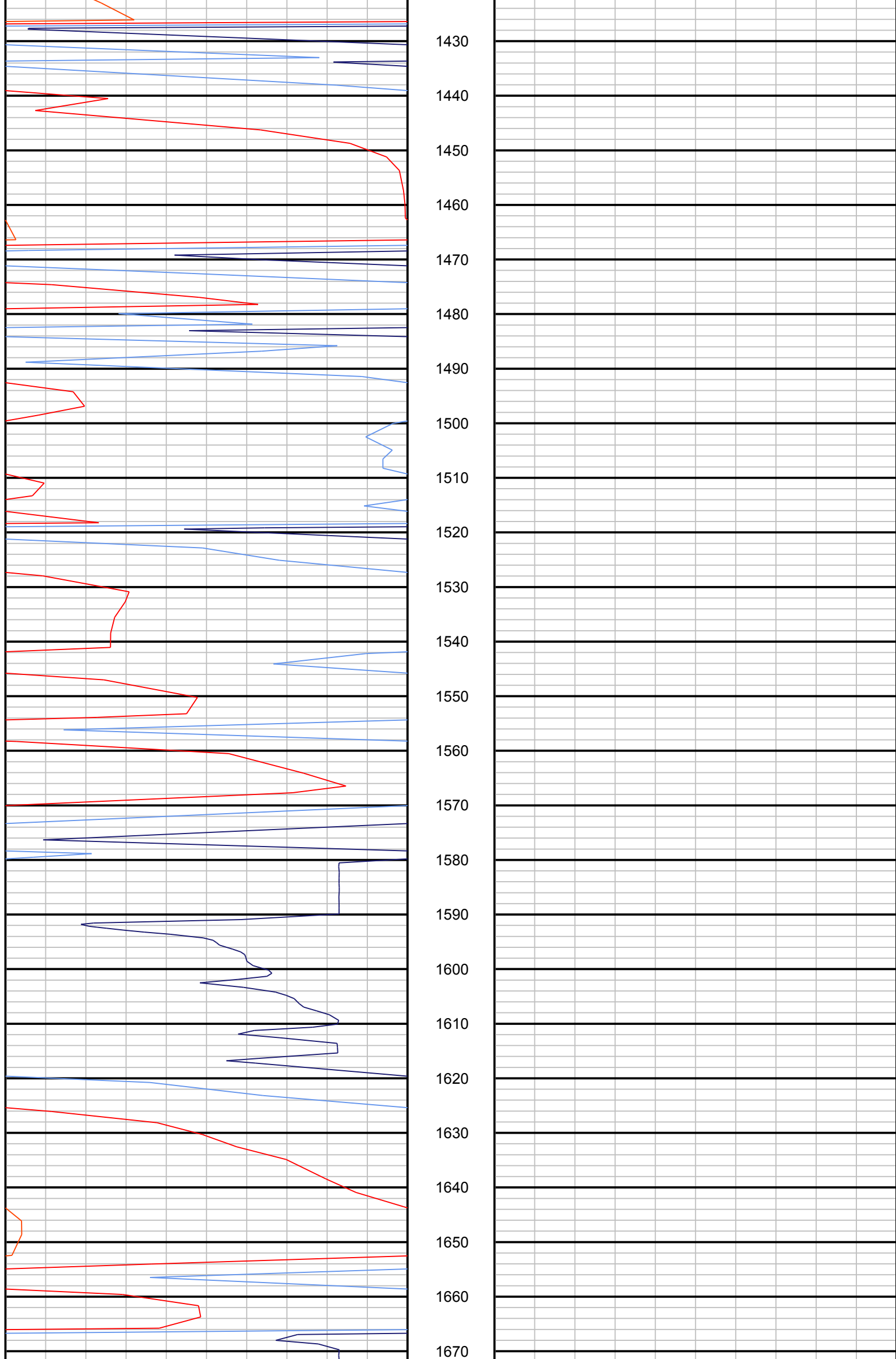
1140

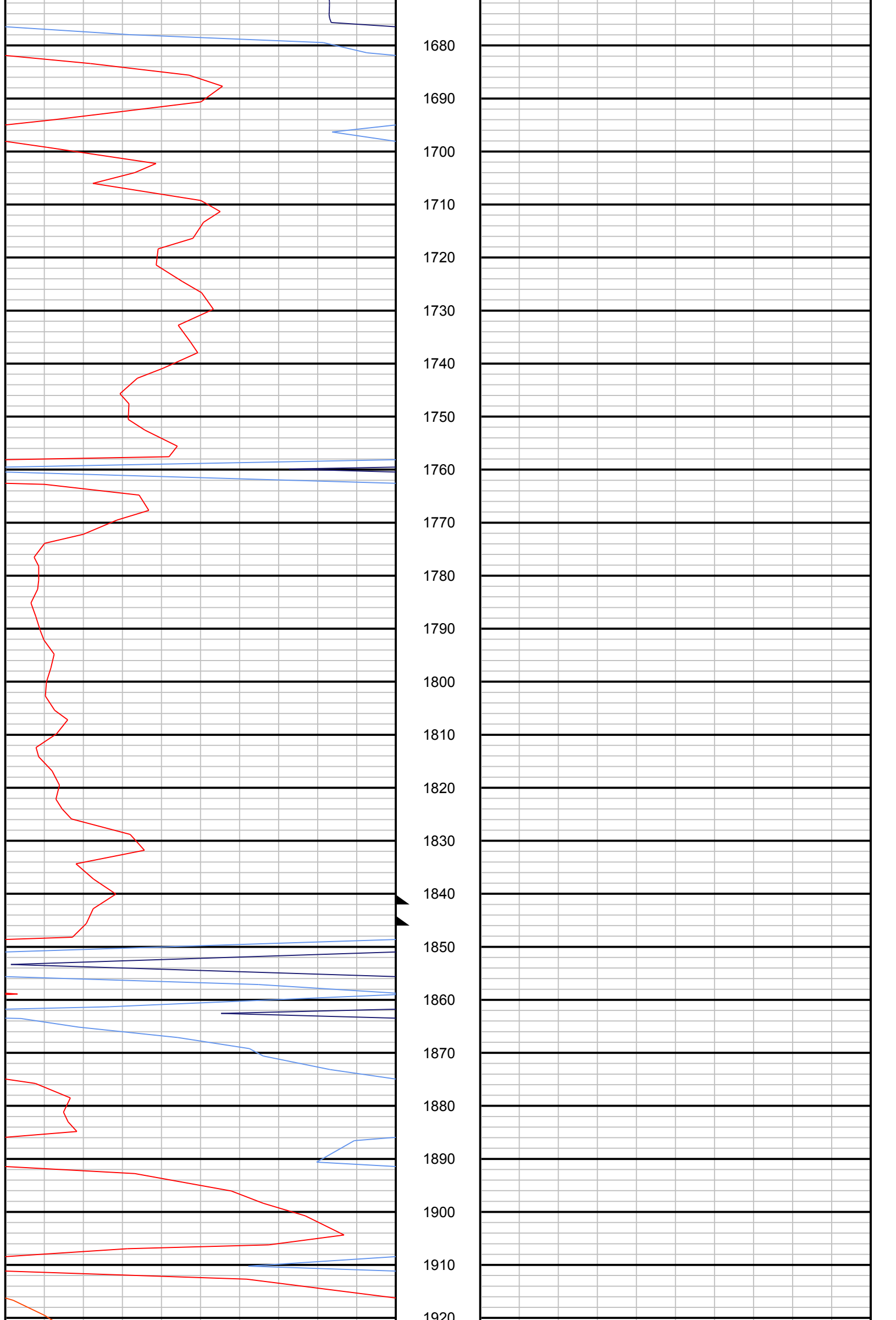
1150

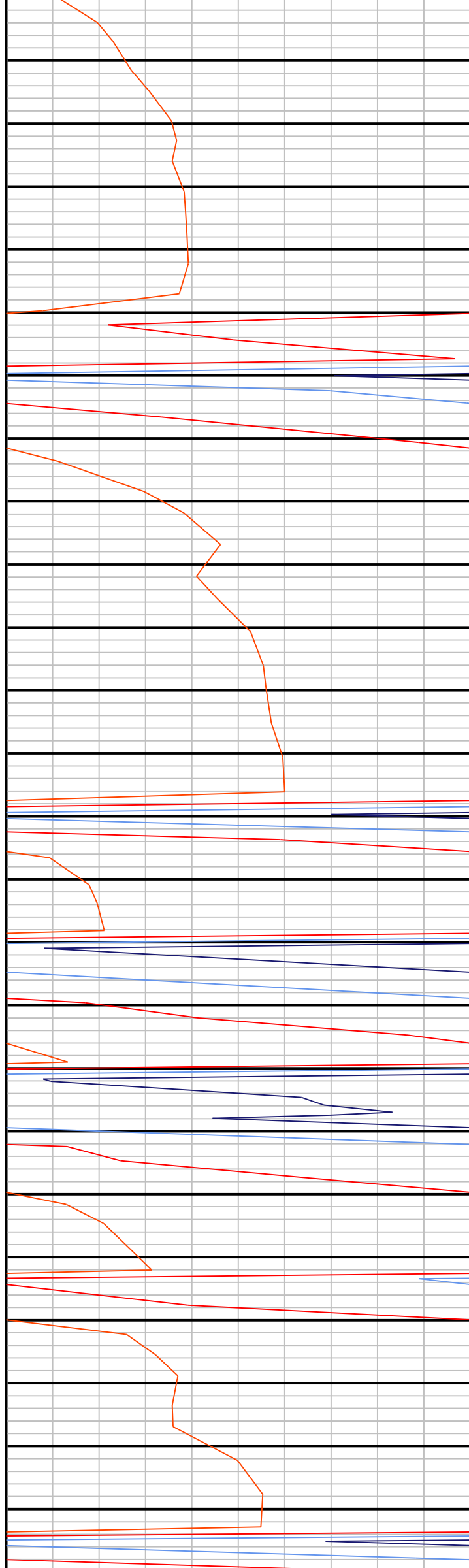
1160

1170









1930

1940

1950

1960

1970

1980

1990

2000

2010

2020

2030

2040

2050

2060

2070

2080

2090

2100

2110

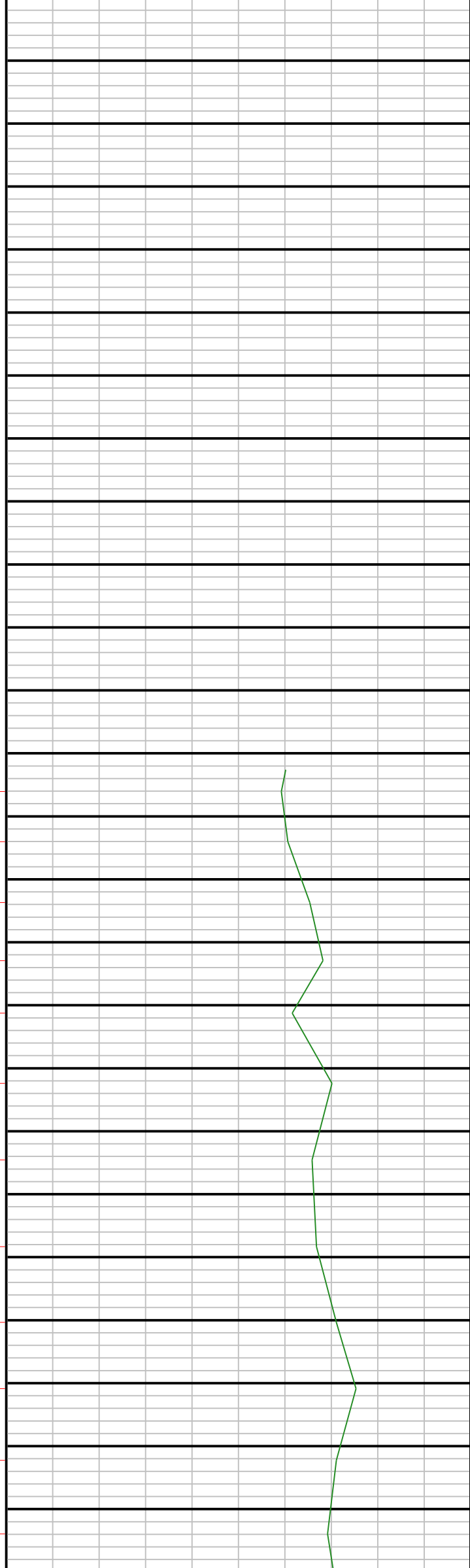
2120

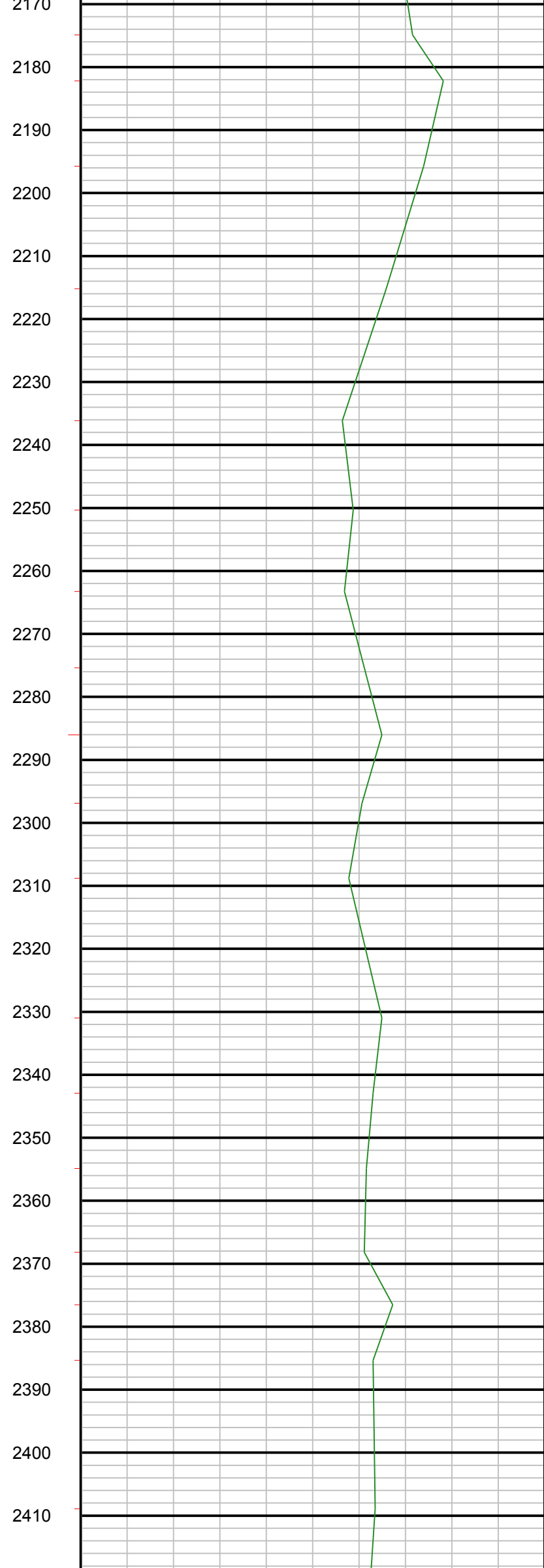
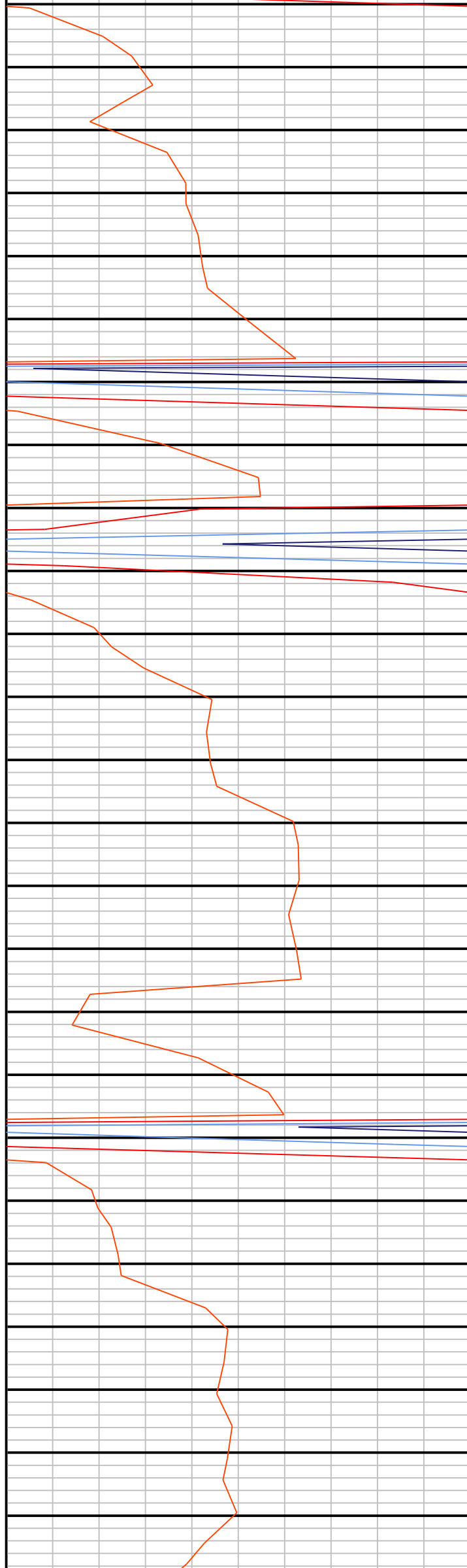
2130

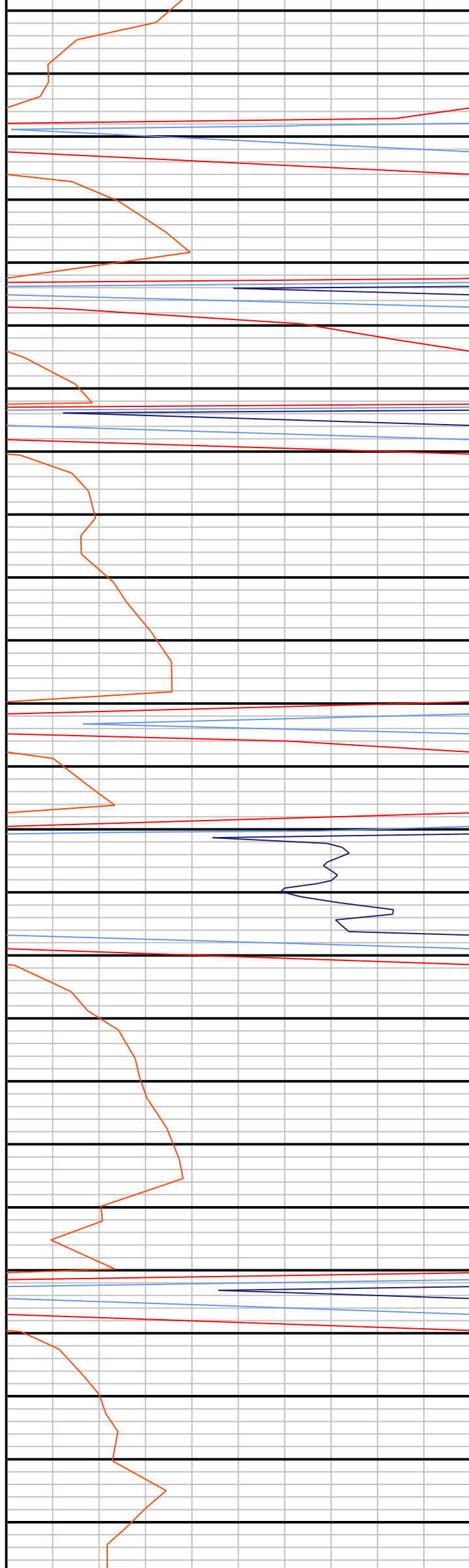
2140

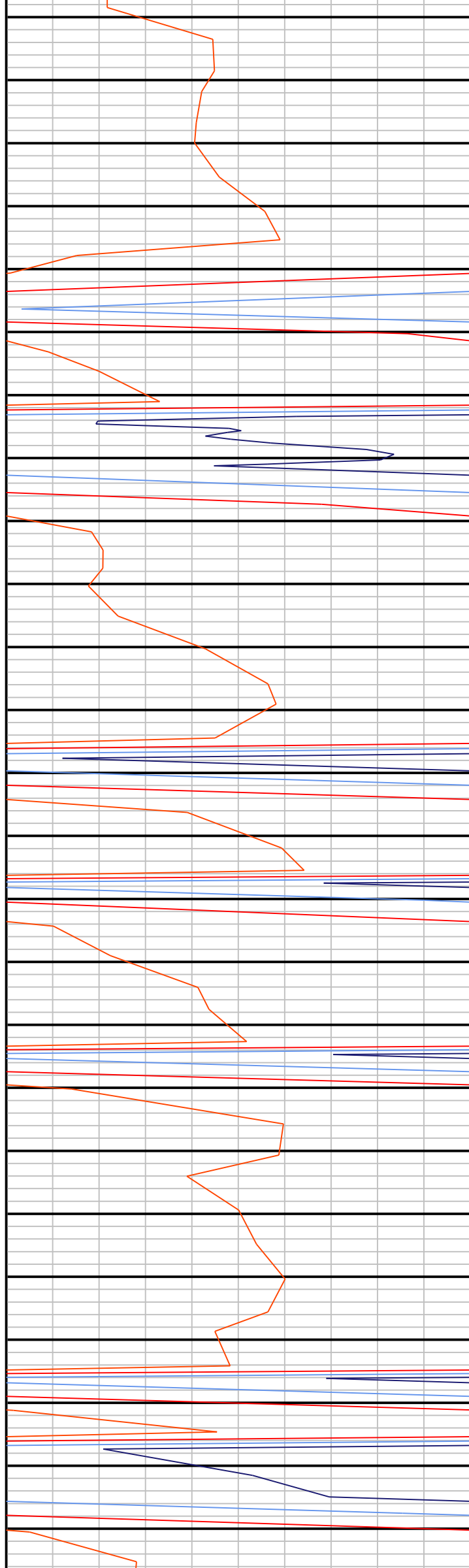
2150

2160

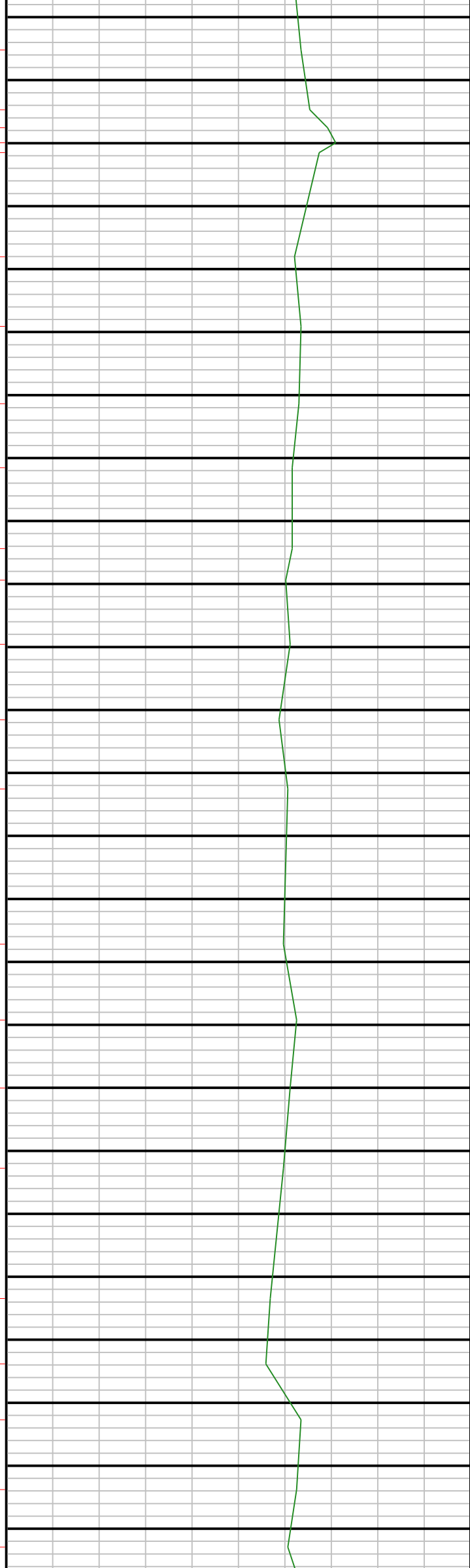


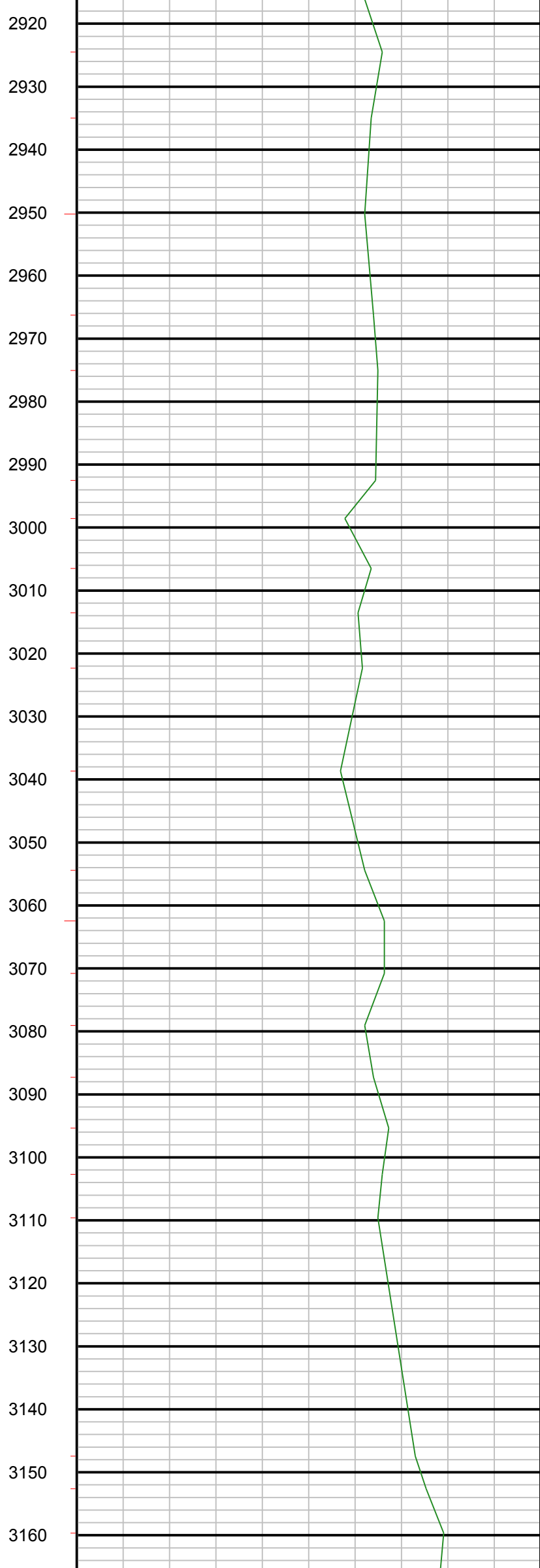


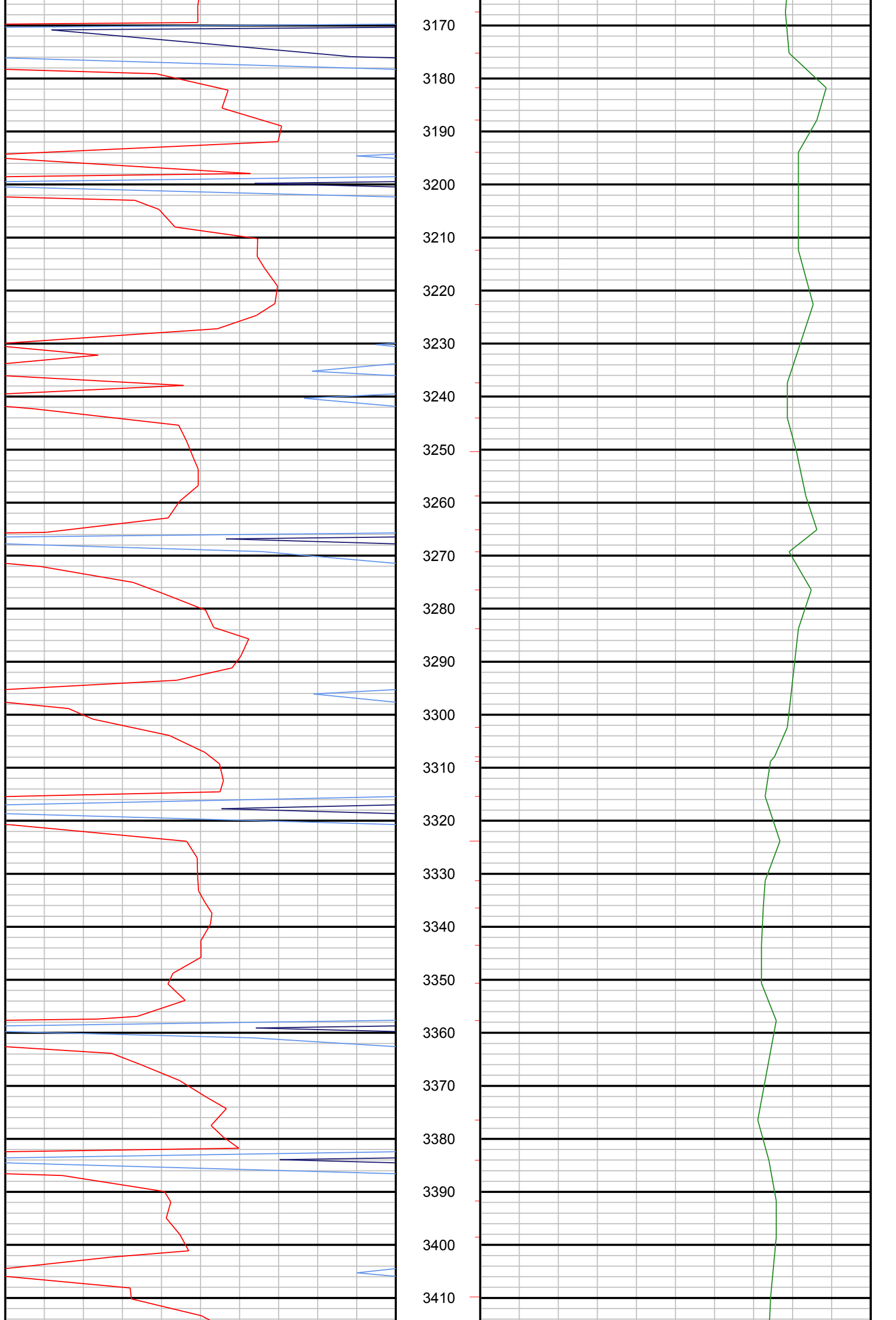


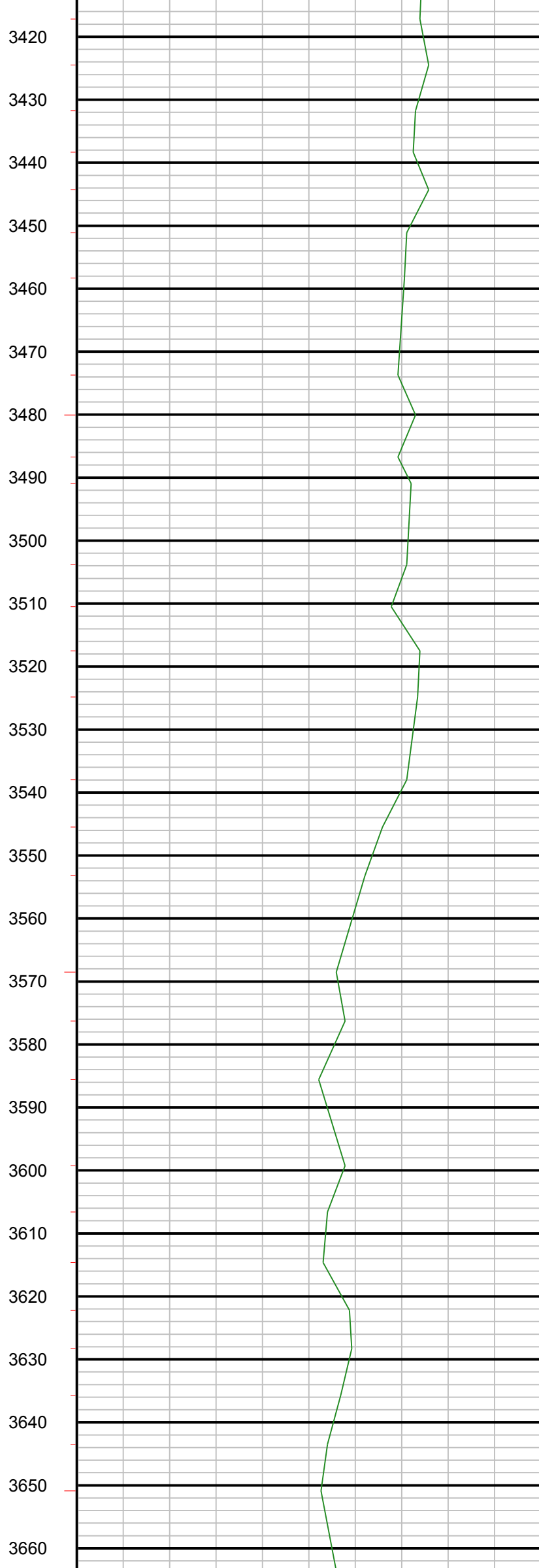
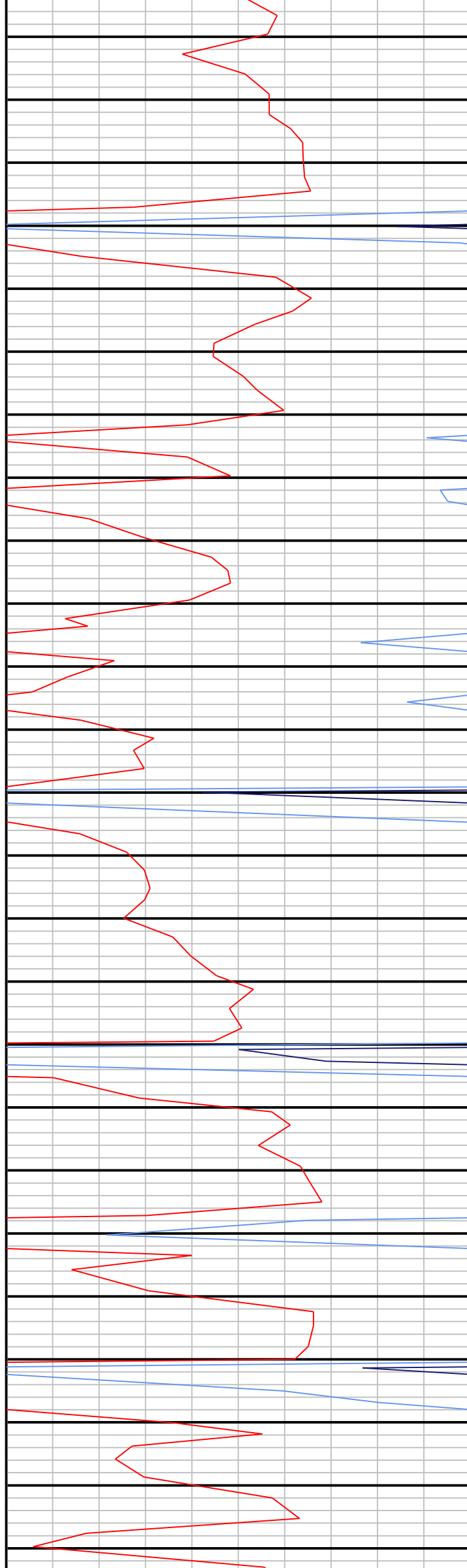


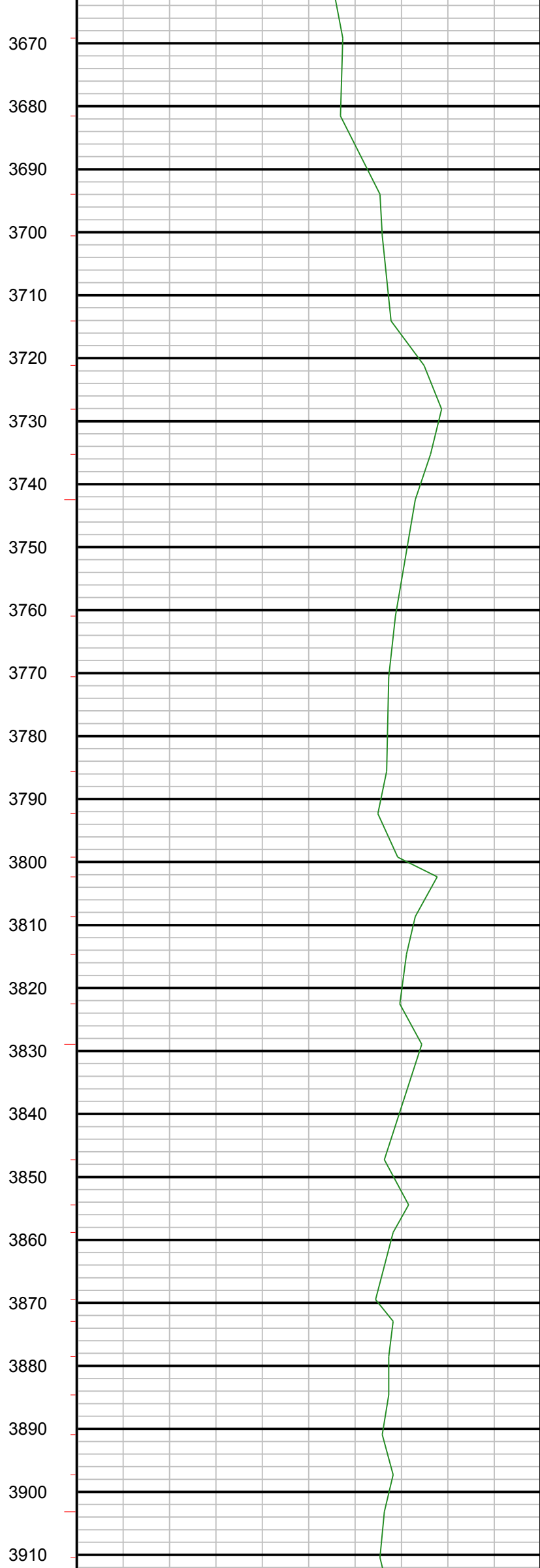
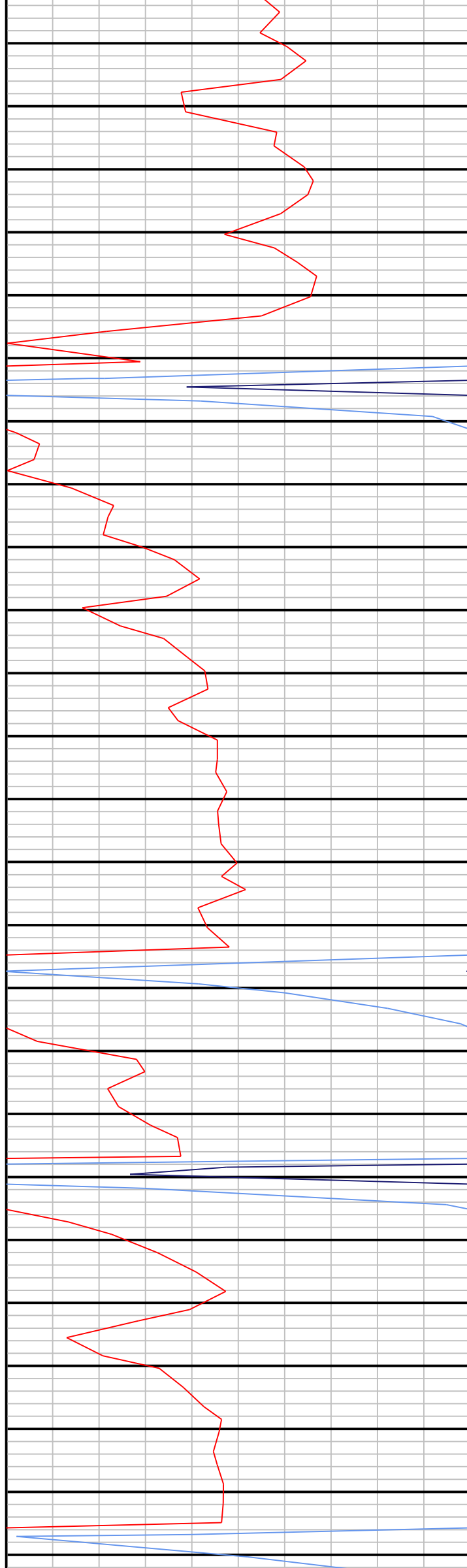
2670
2680
2690
2700
2710
2720
2730
2740
2750
2760
2770
2780
2790
2800
2810
2820
2830
2840
2850
2860
2870
2880
2890
2900
2910

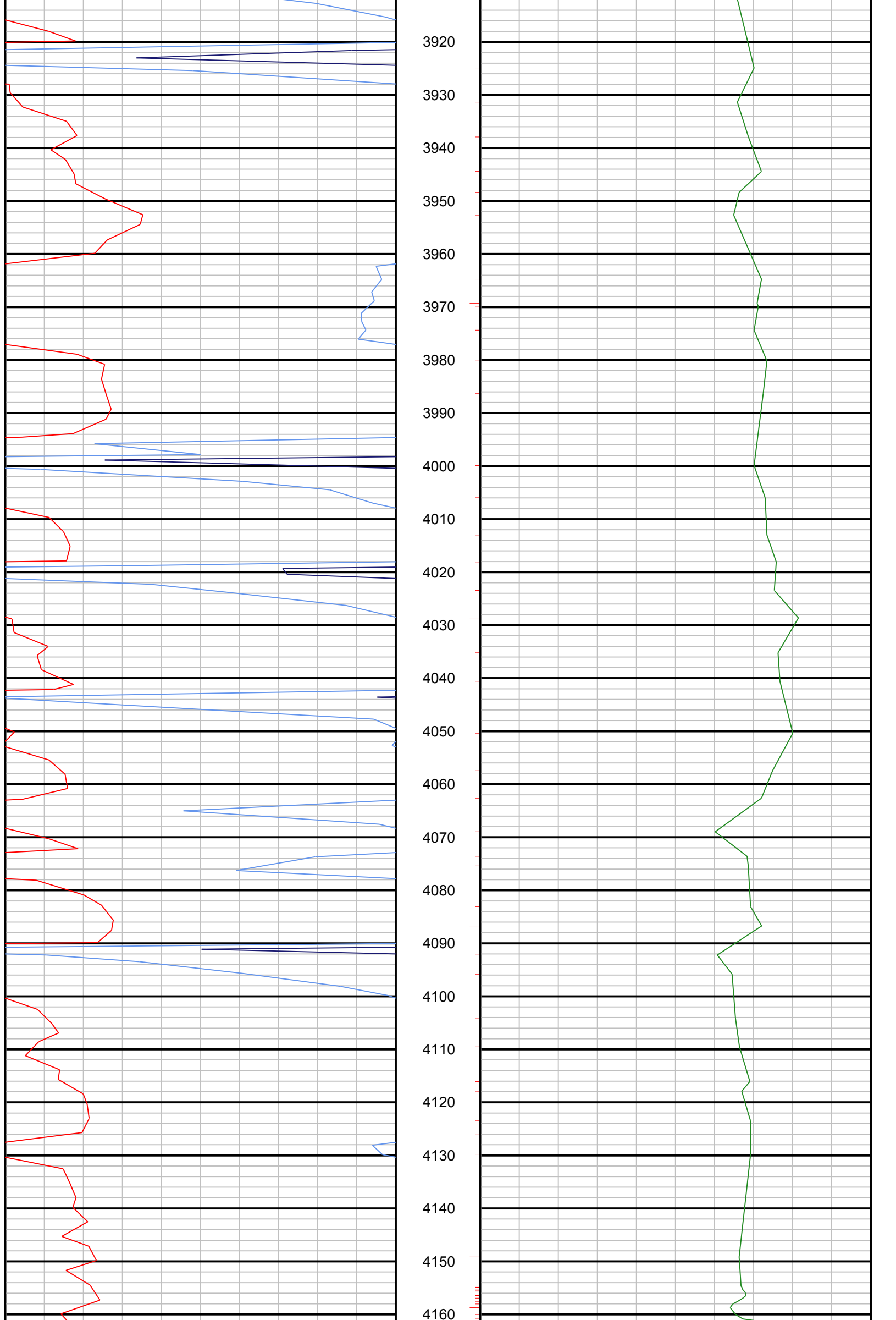


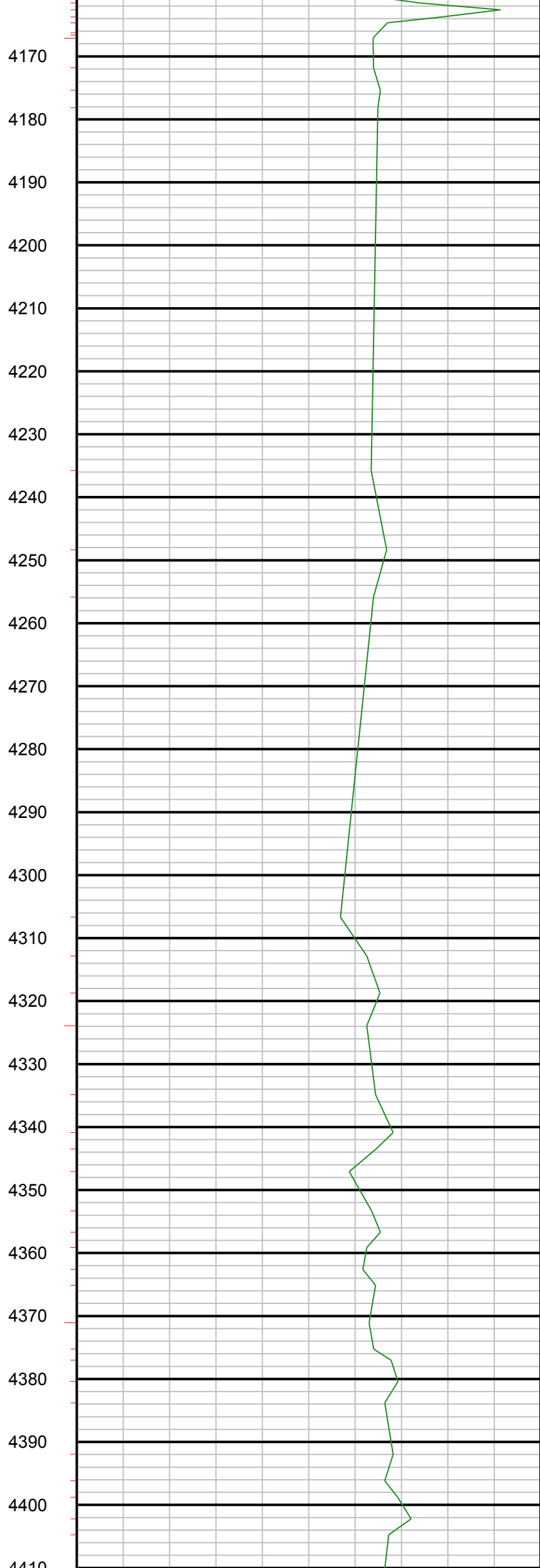
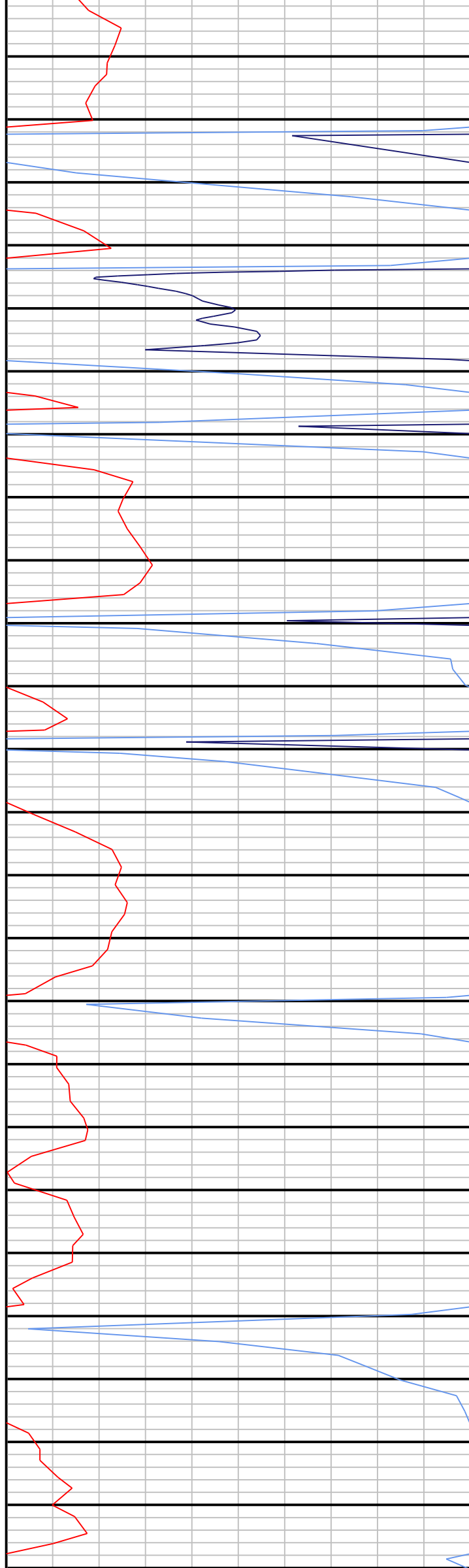


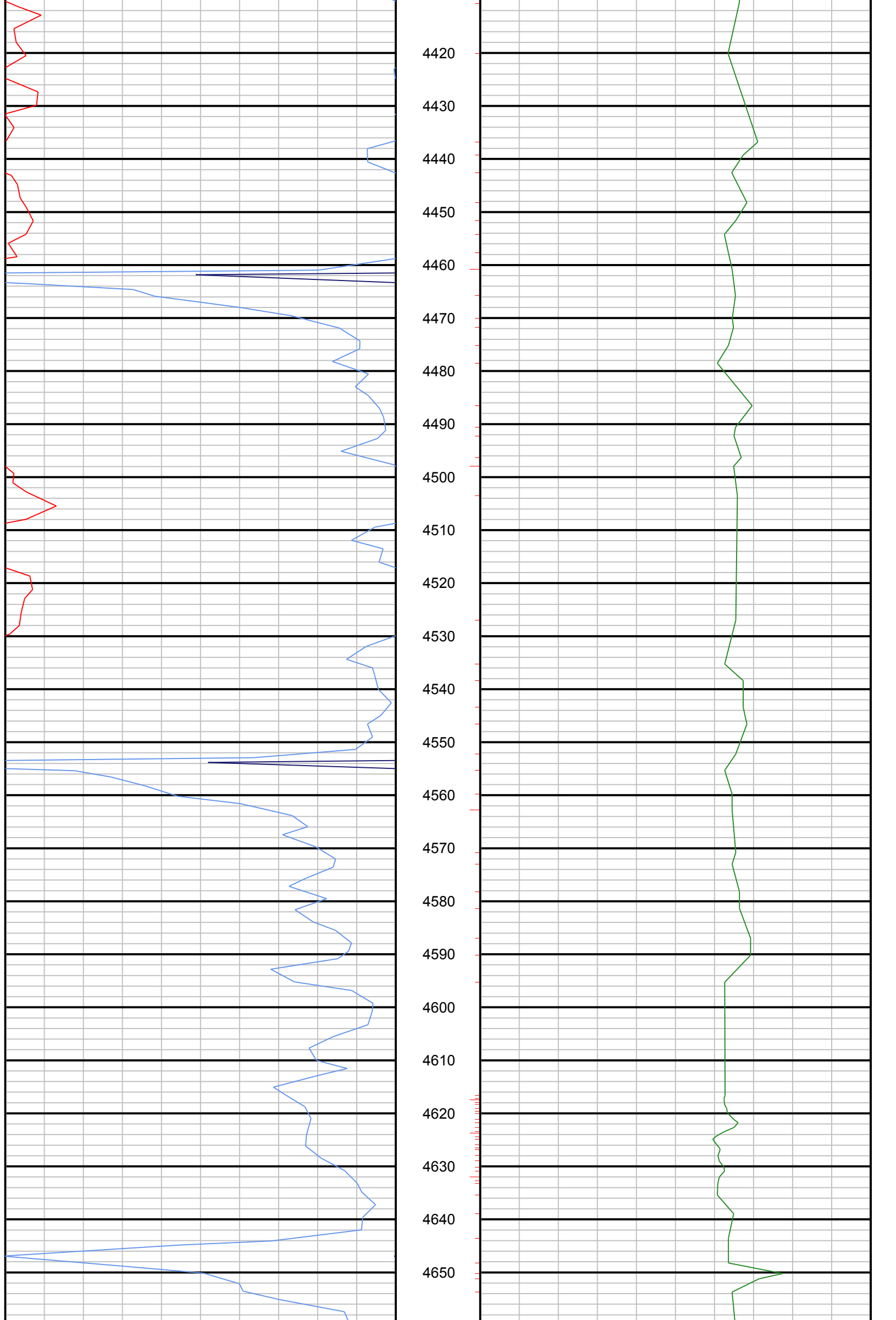


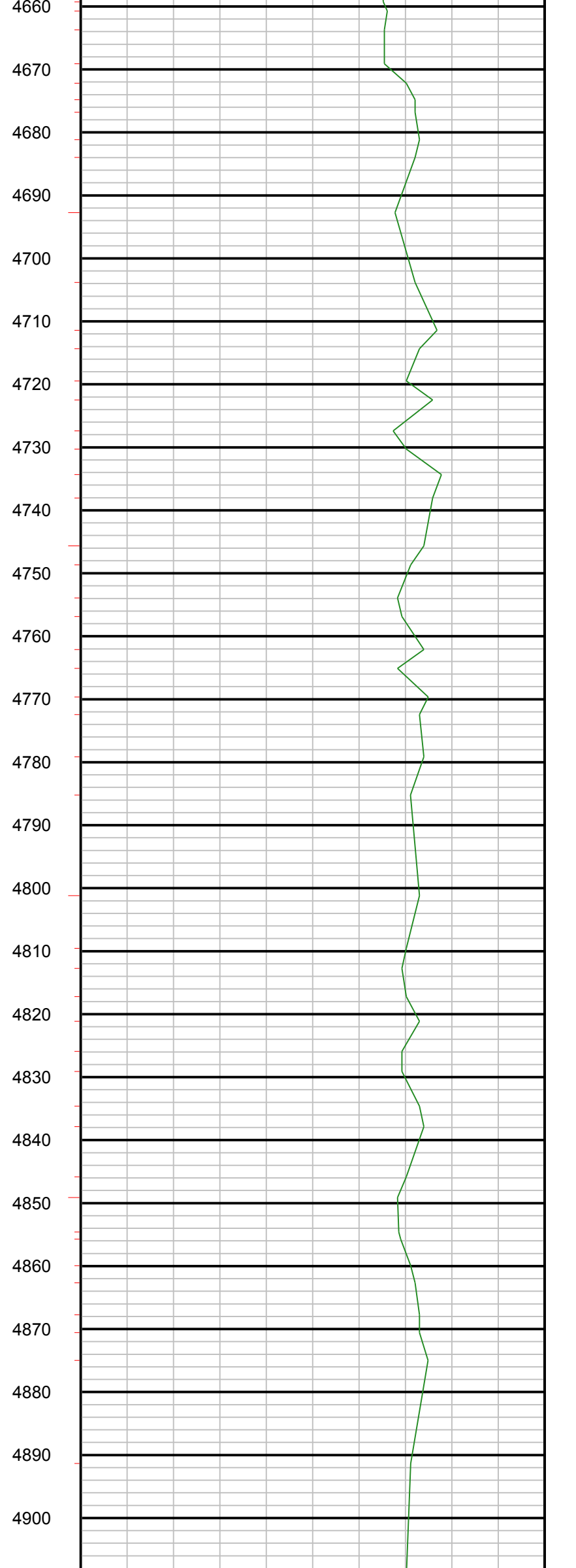
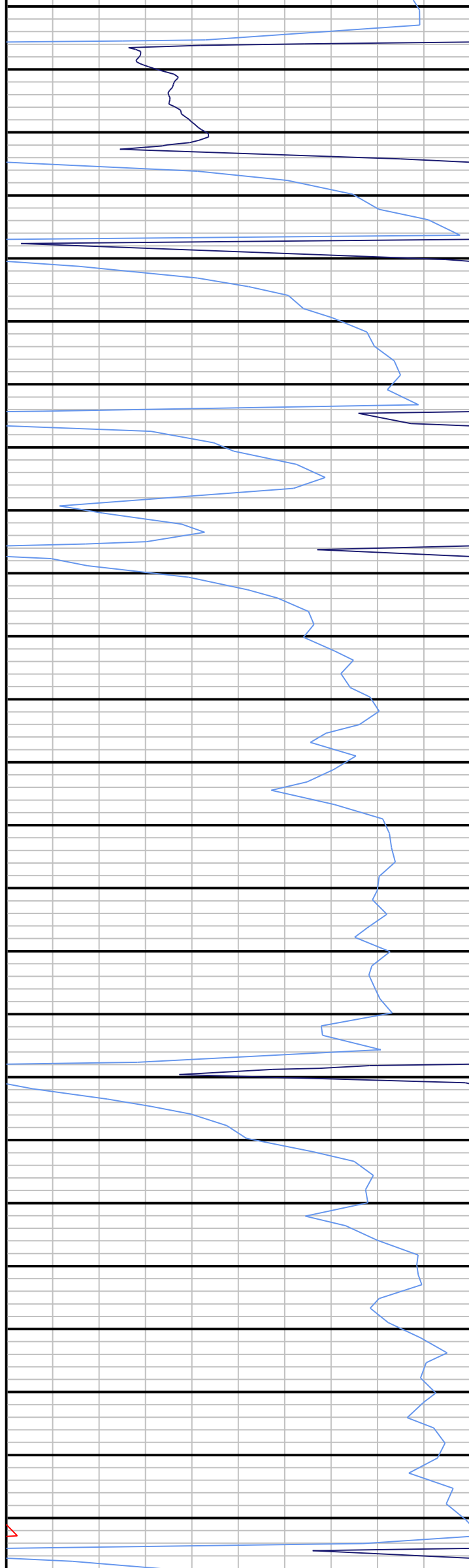


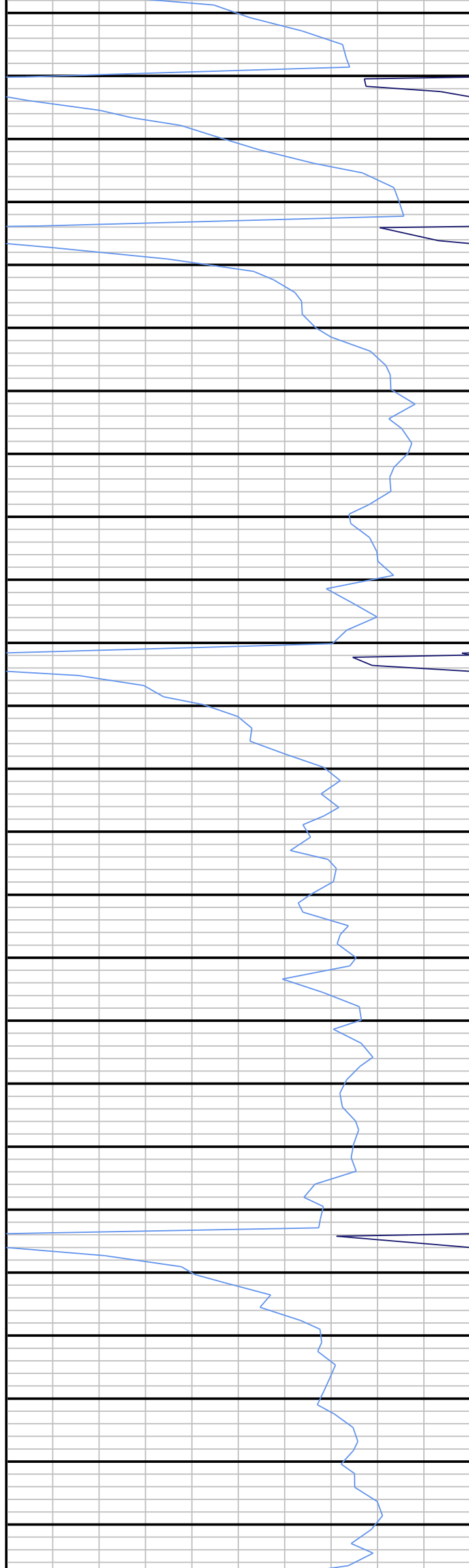




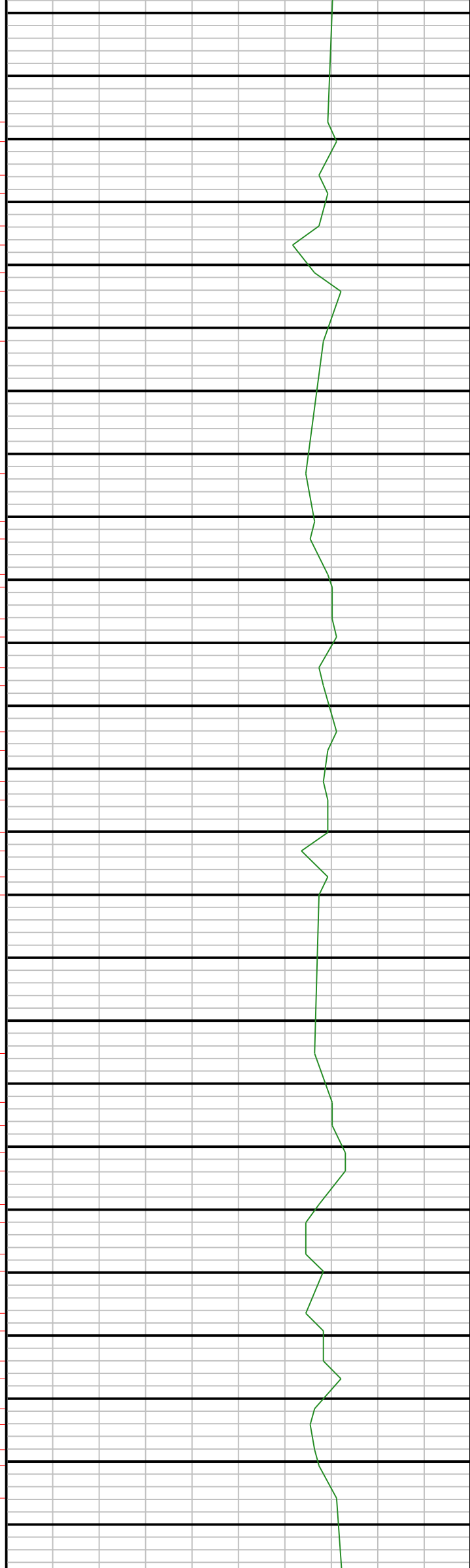


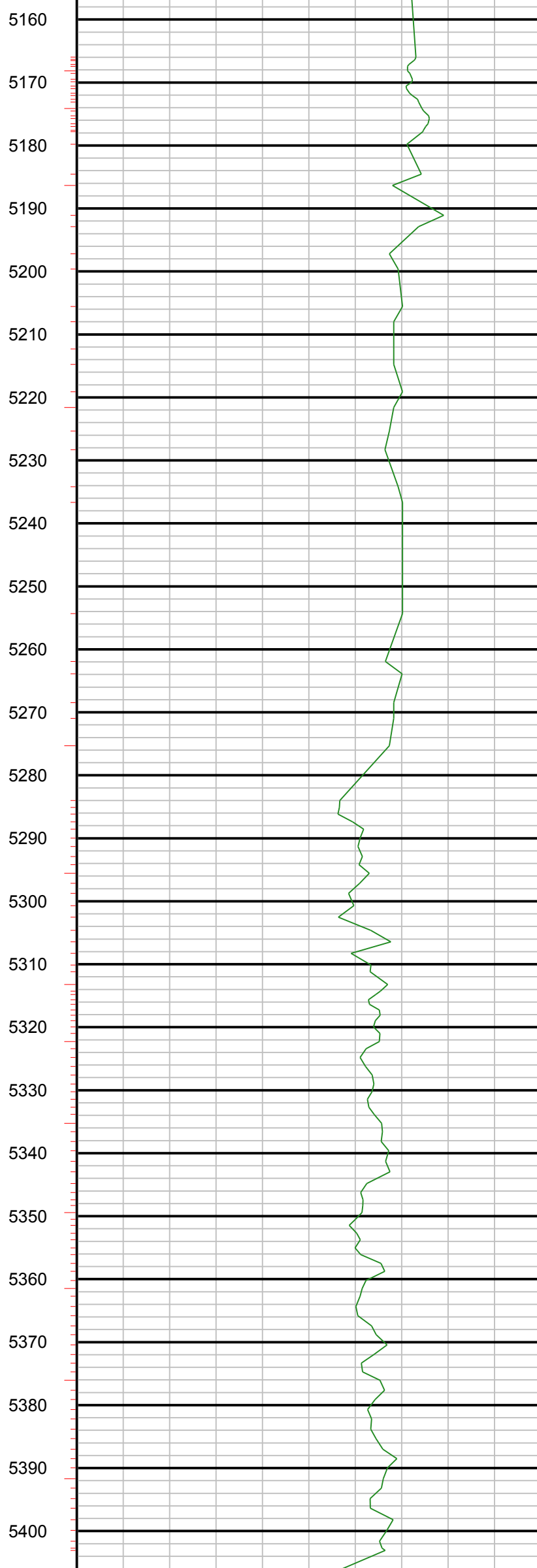
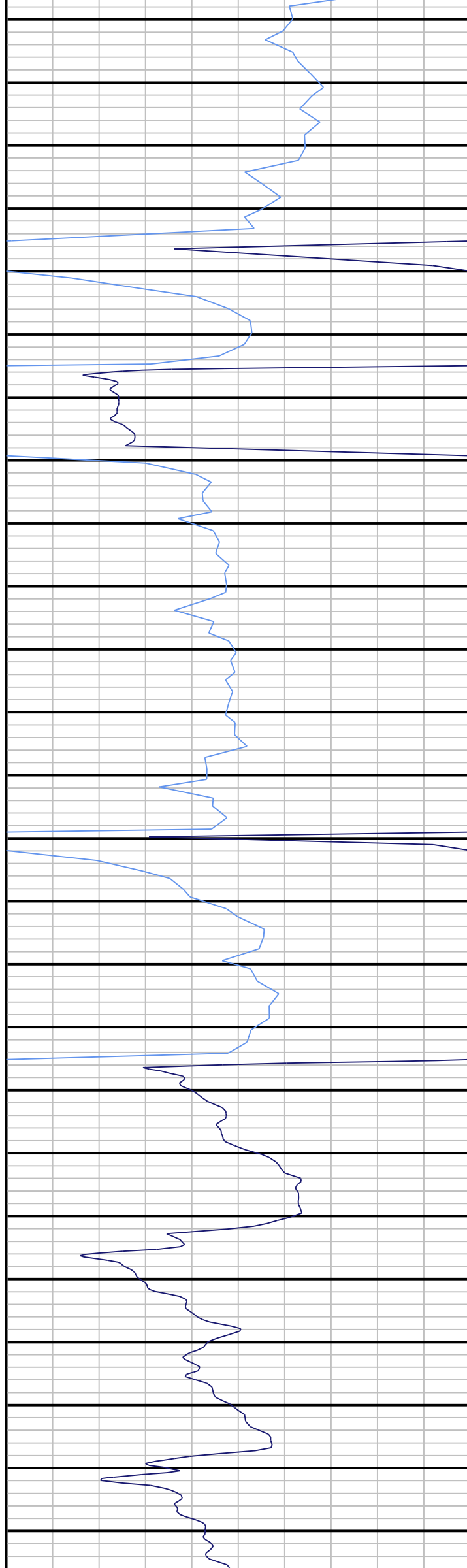


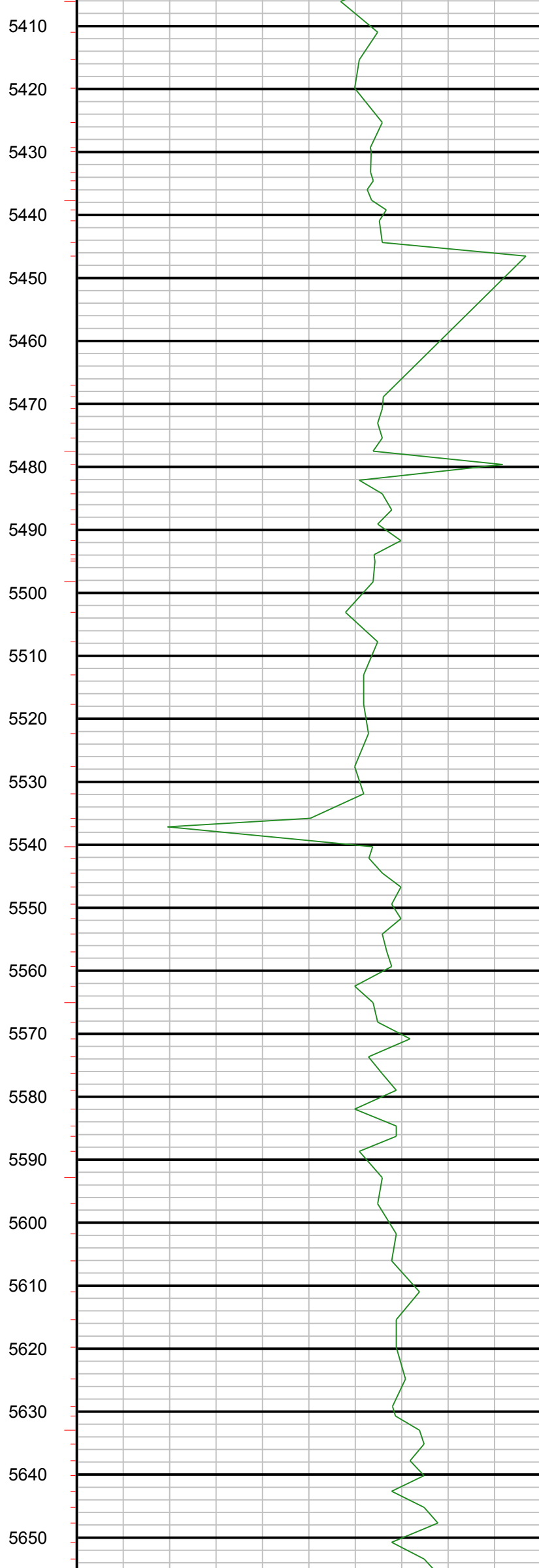


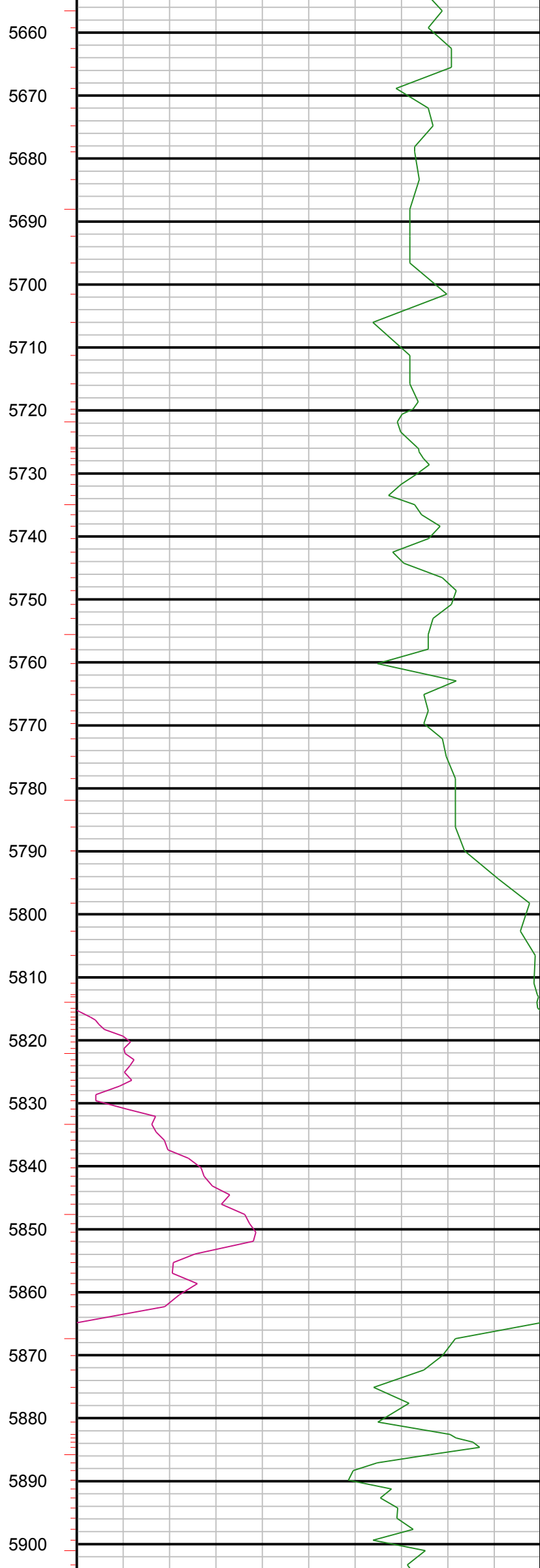
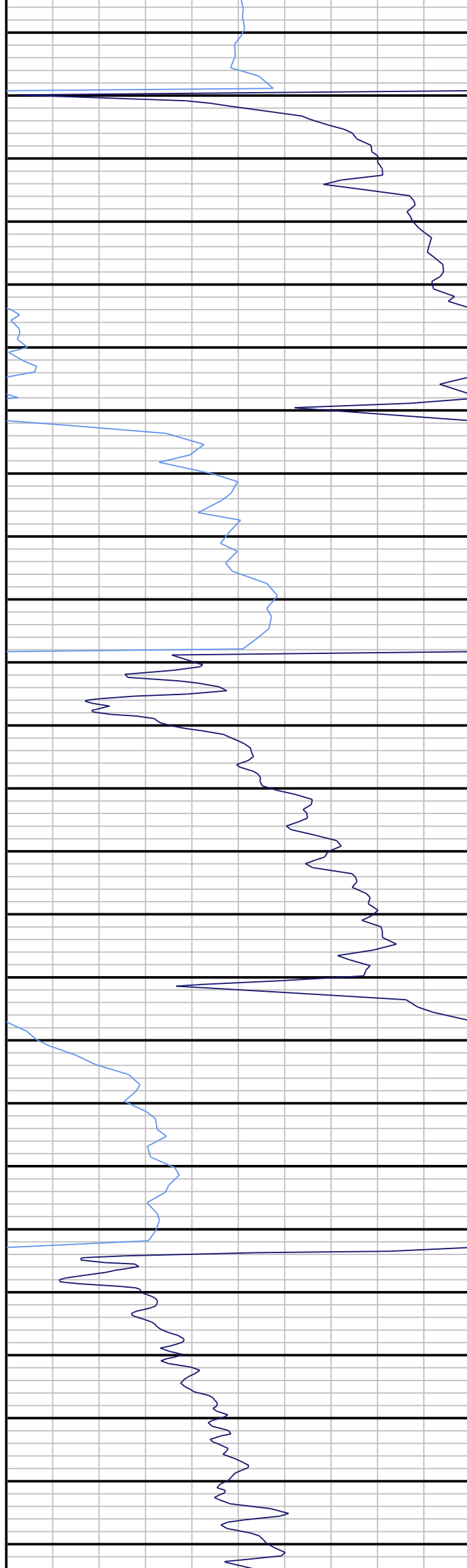


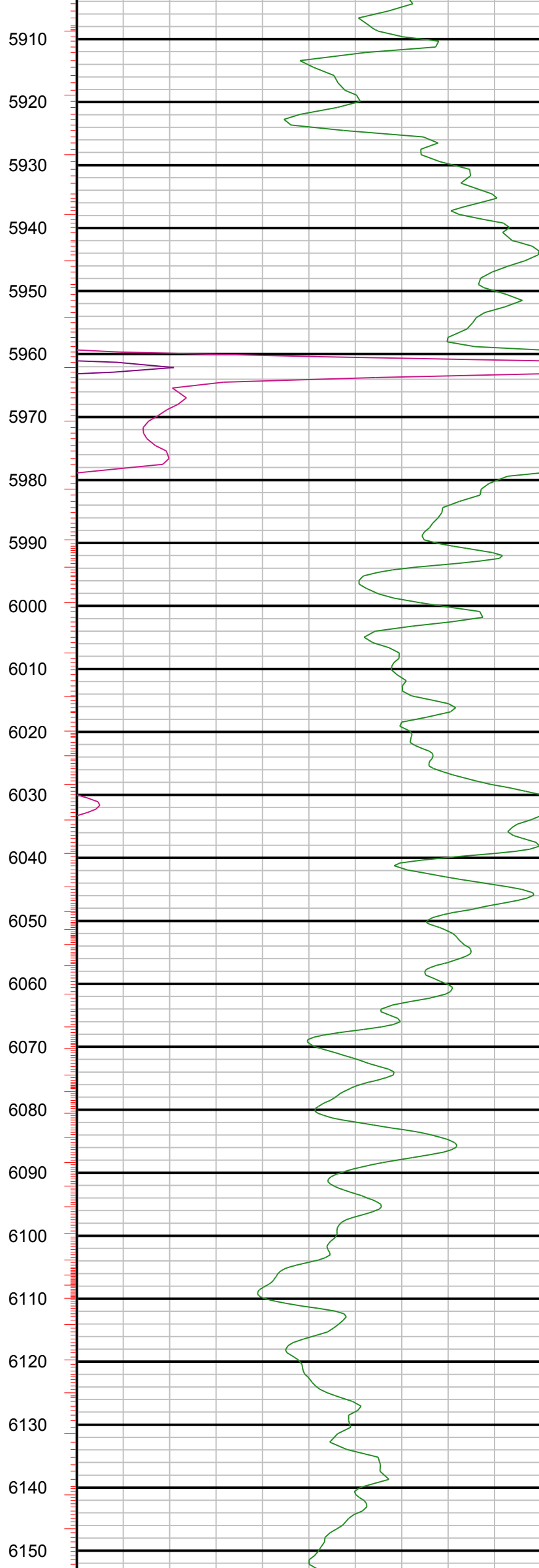
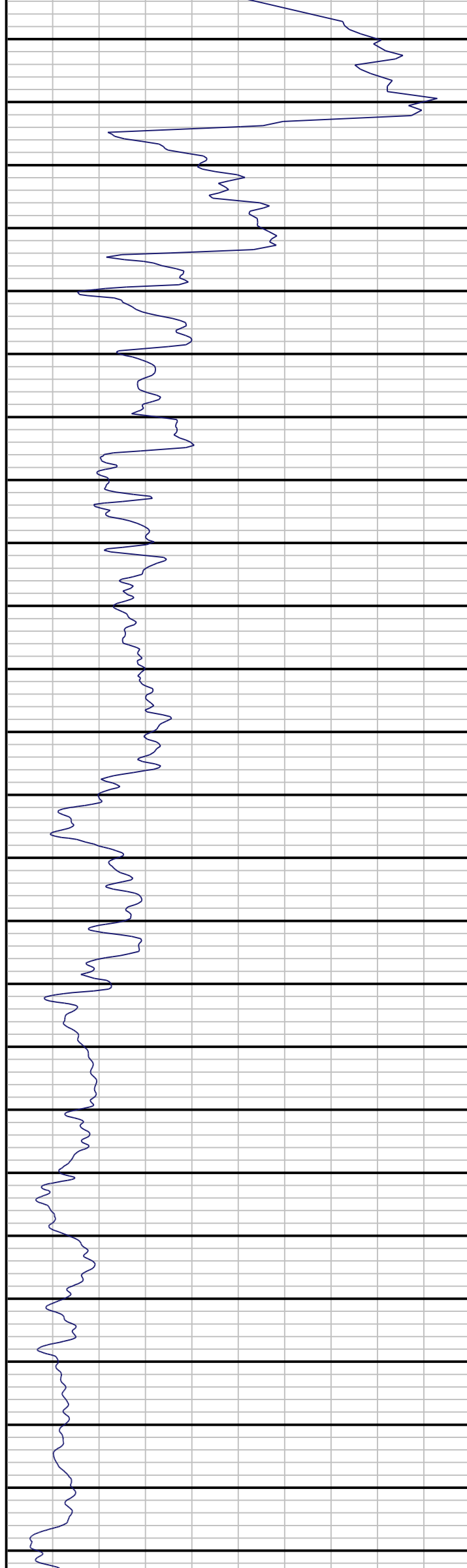
4910
4920
4930
4940
4950
4960
4970
4980
4990
5000
5010
5020
5030
5040
5050
5060
5070
5080
5090
5100
5110
5120
5130
5140
5150











5910

5920

5930

5940

5950

5960

5970

5980

5990

6000

6010

6020

6030

6040

6050

6060

6070

6080

6090

6100

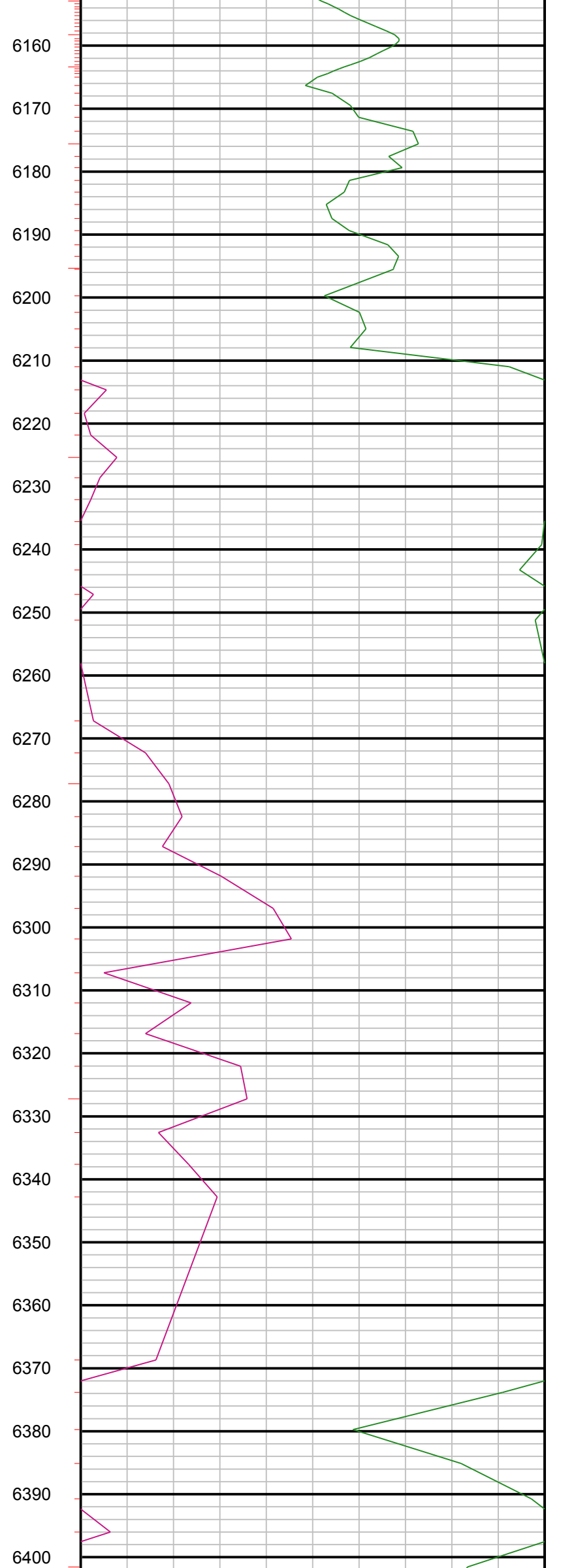
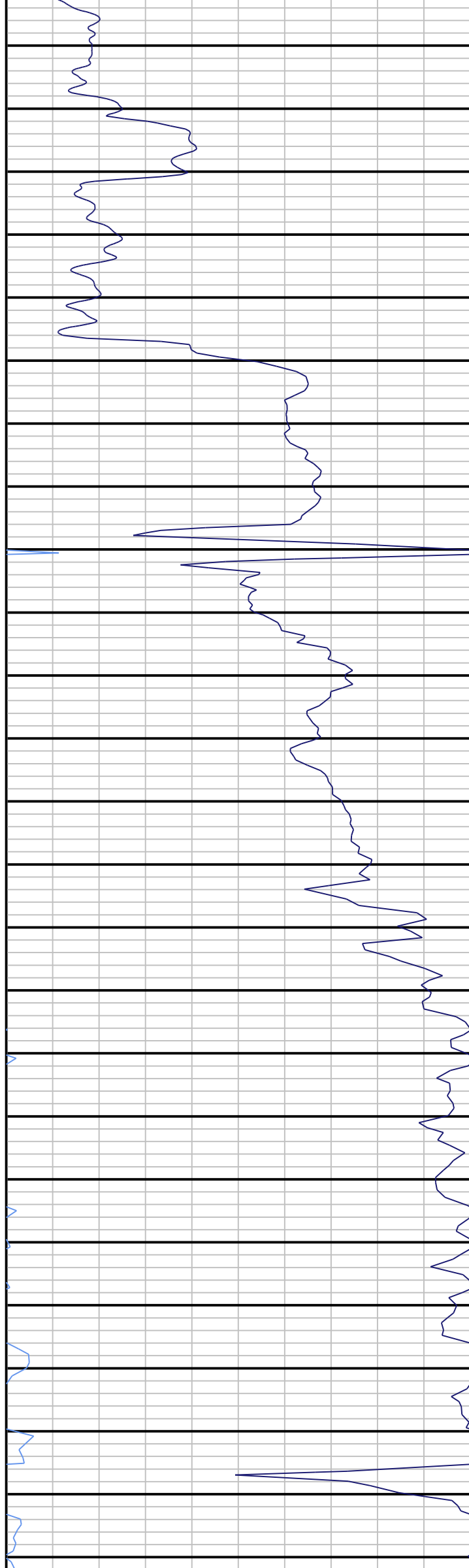
6110

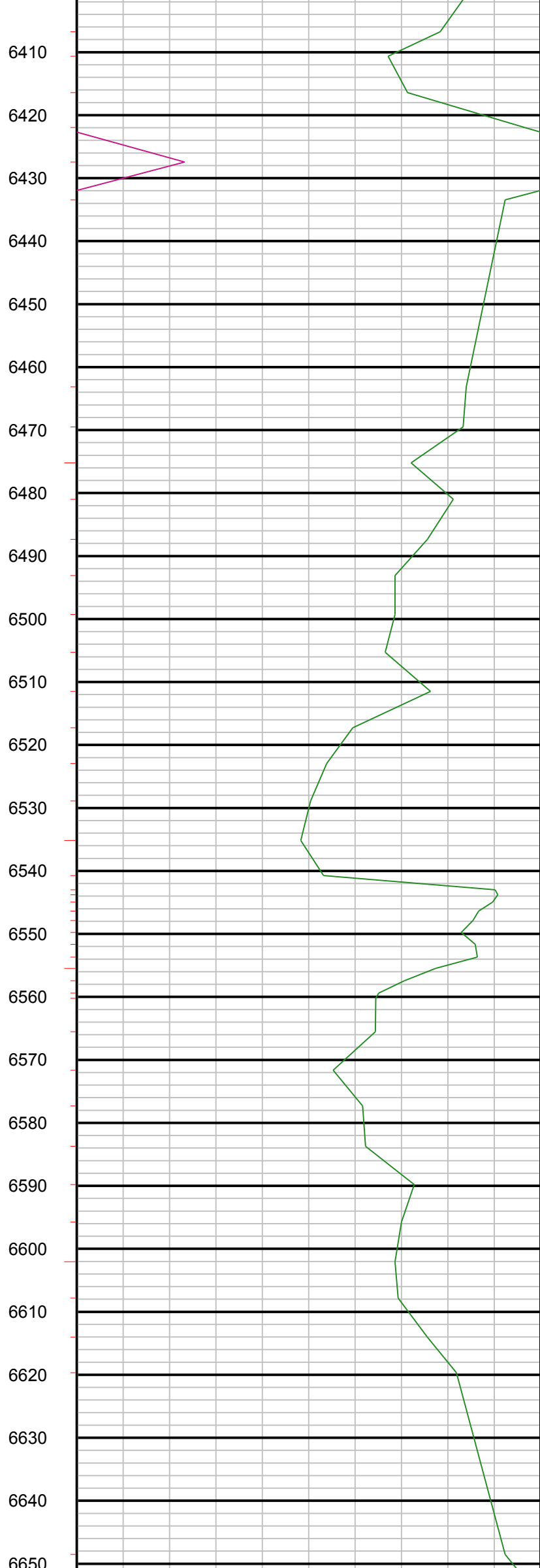
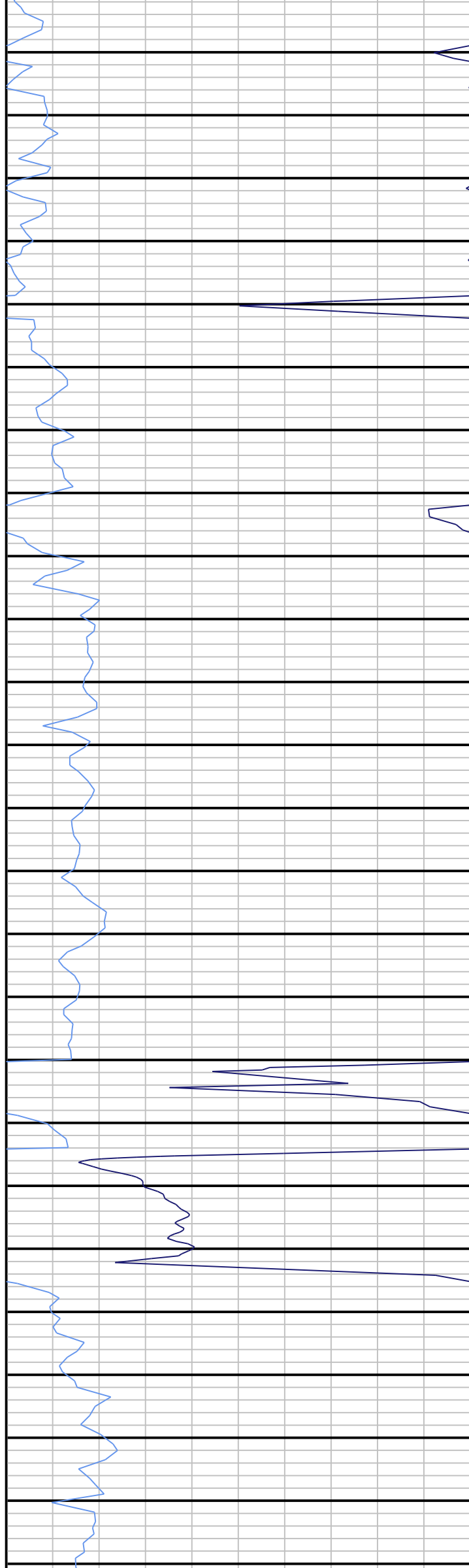
6120

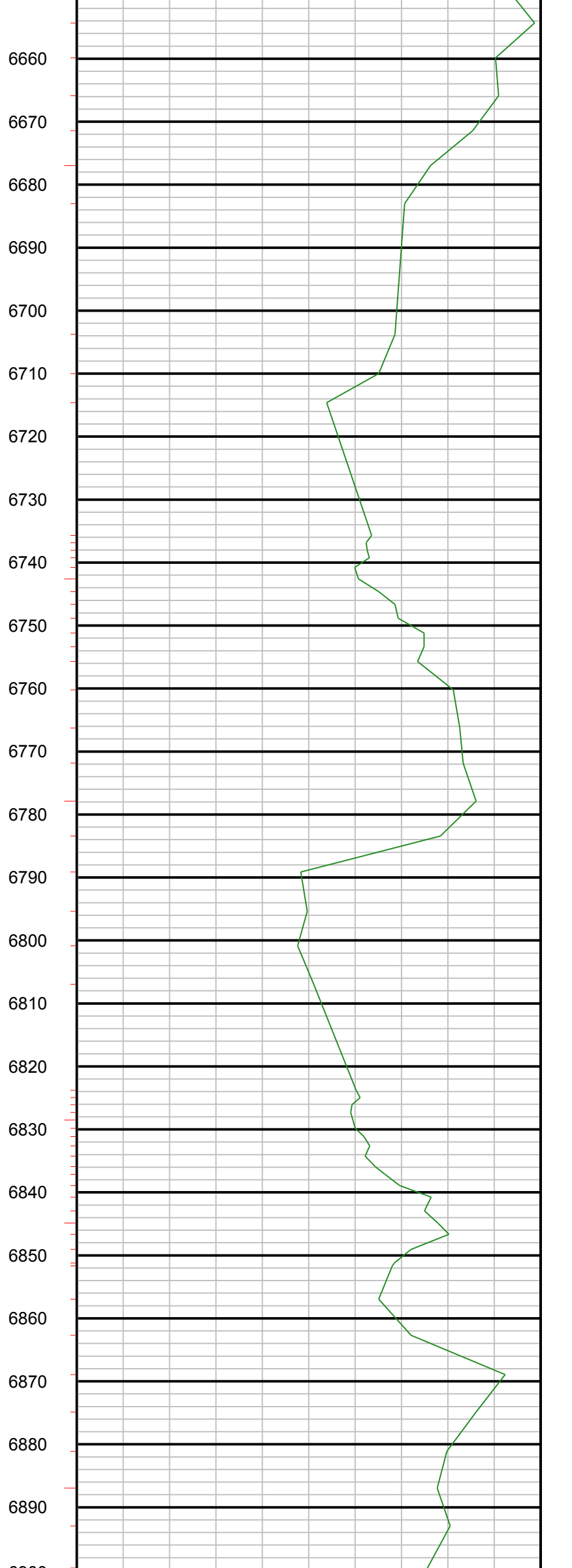
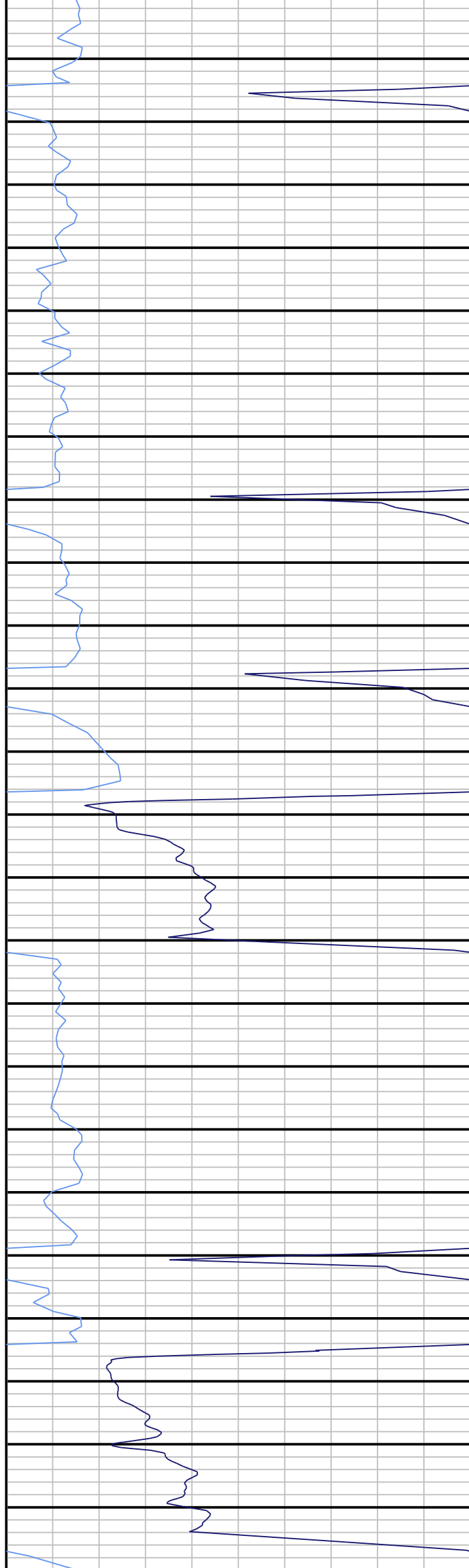
6130

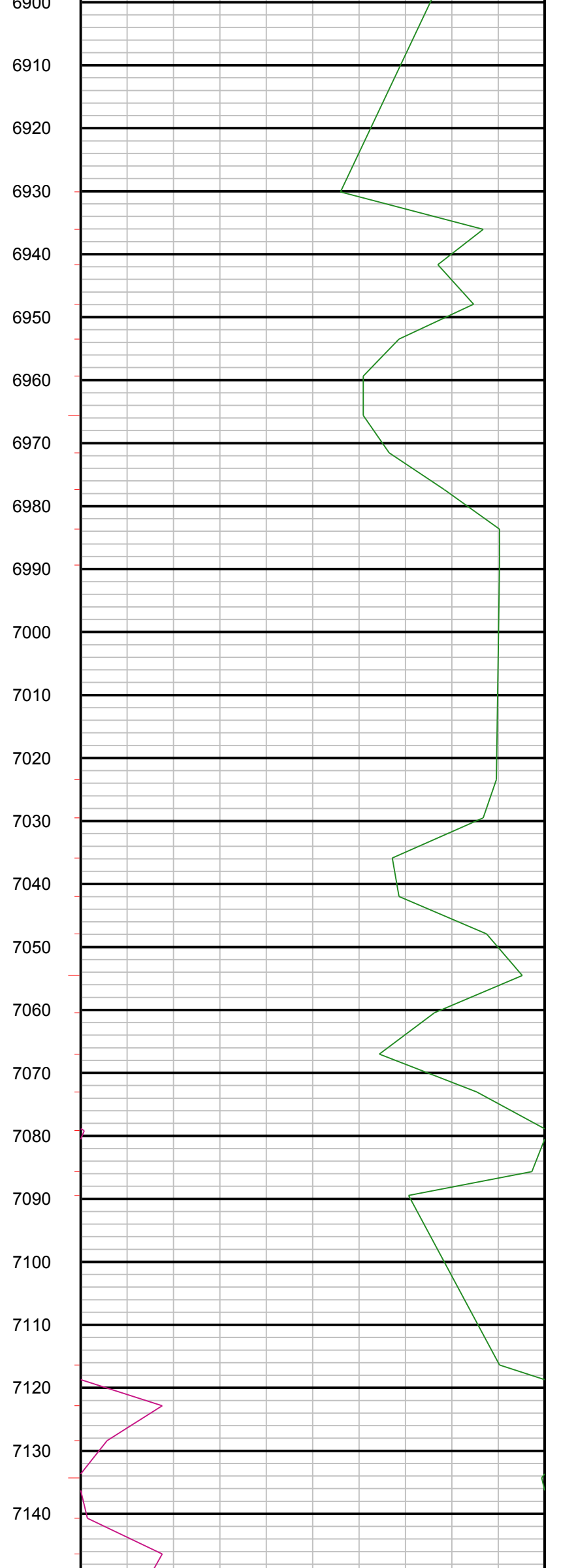
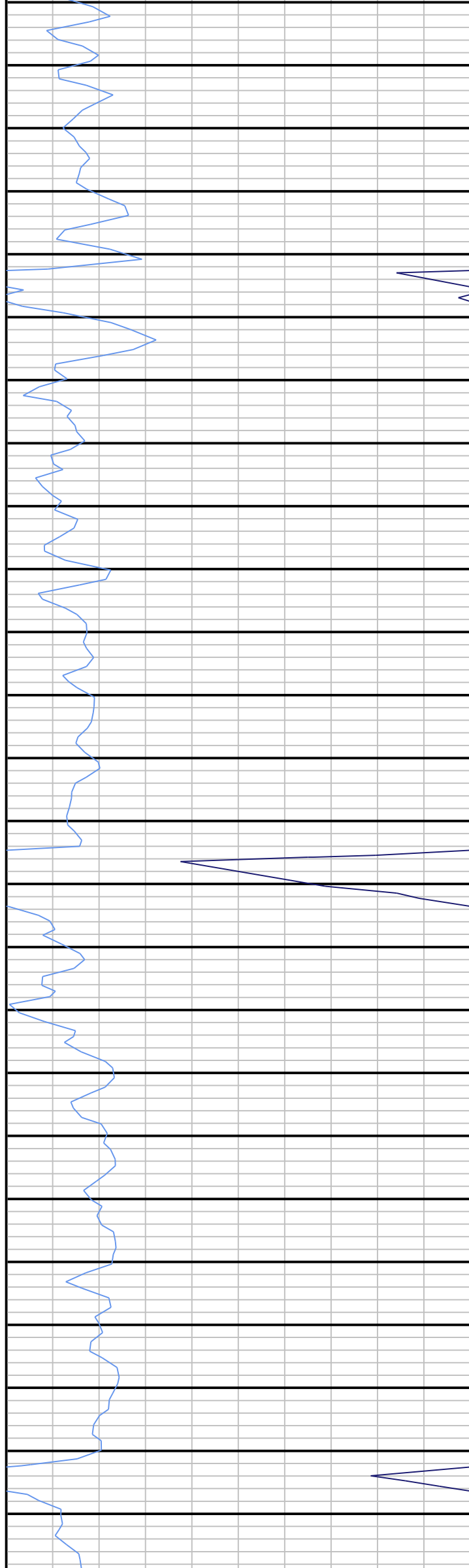
6140

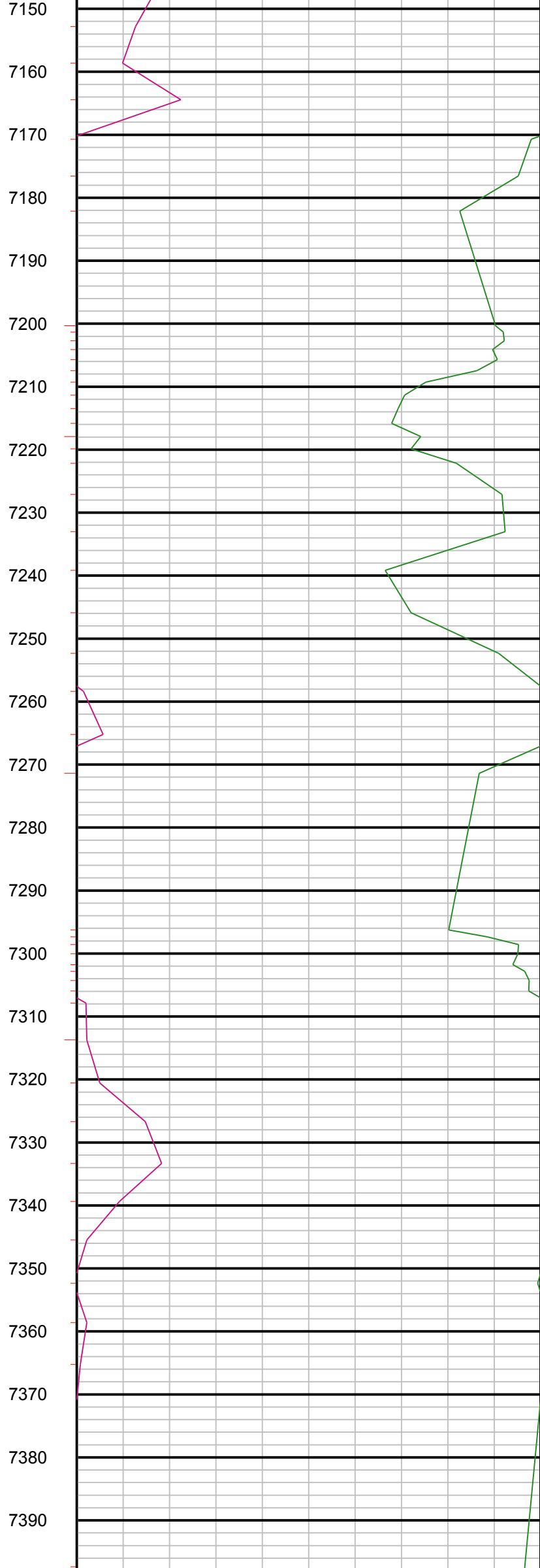
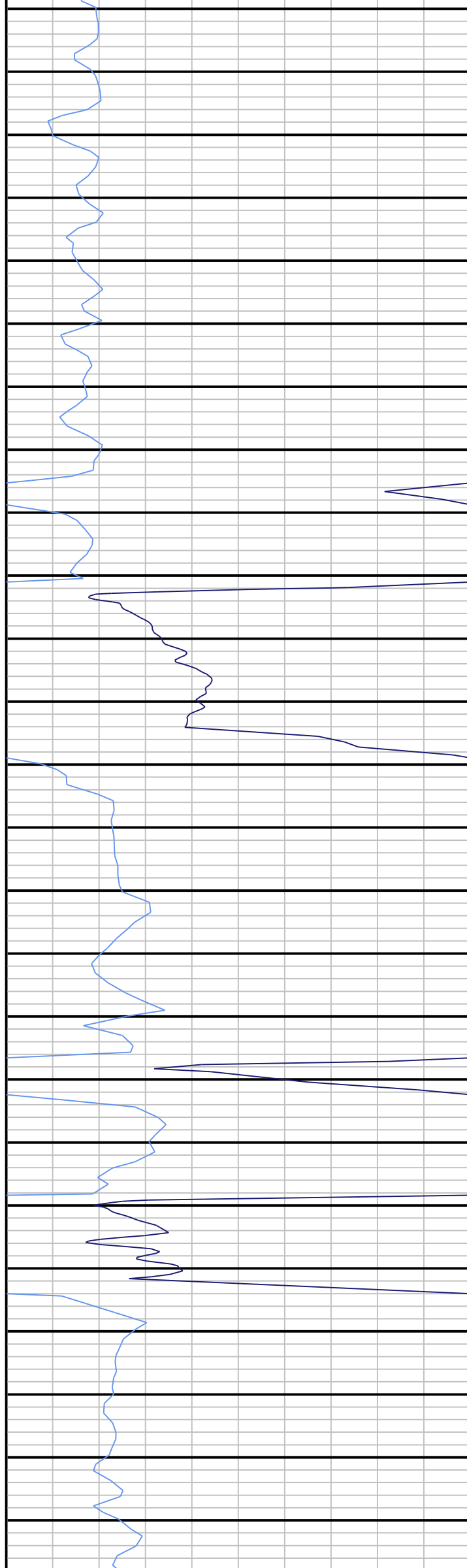
6150

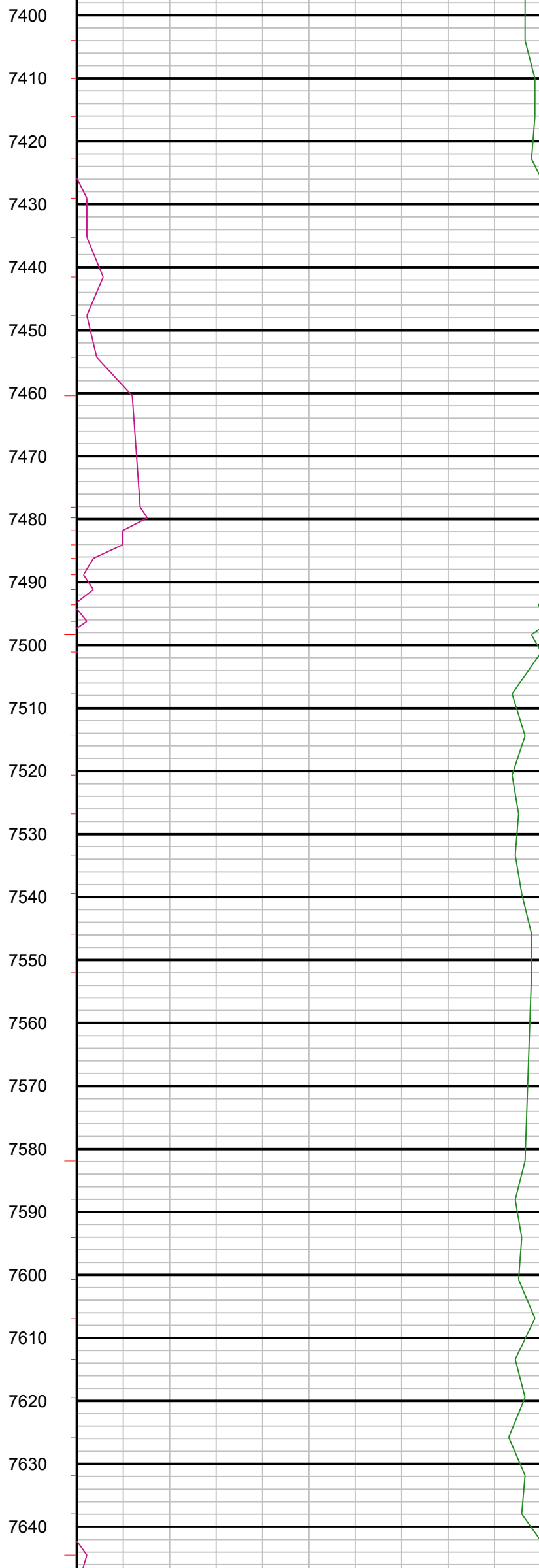



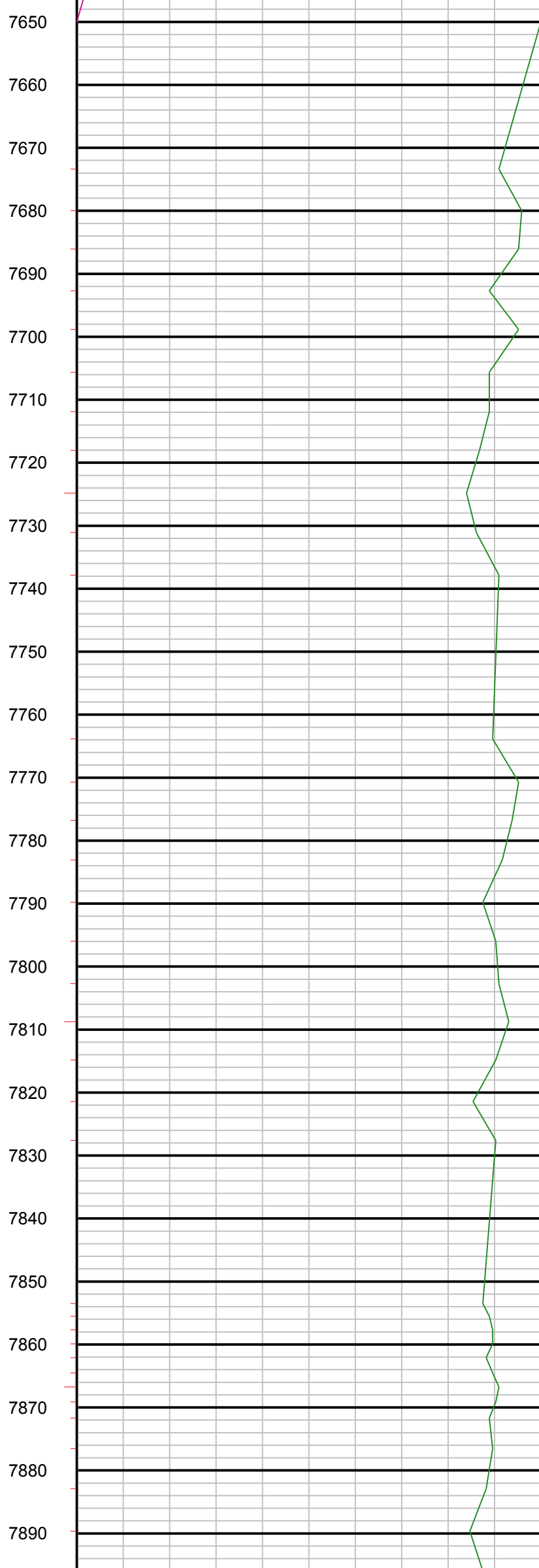
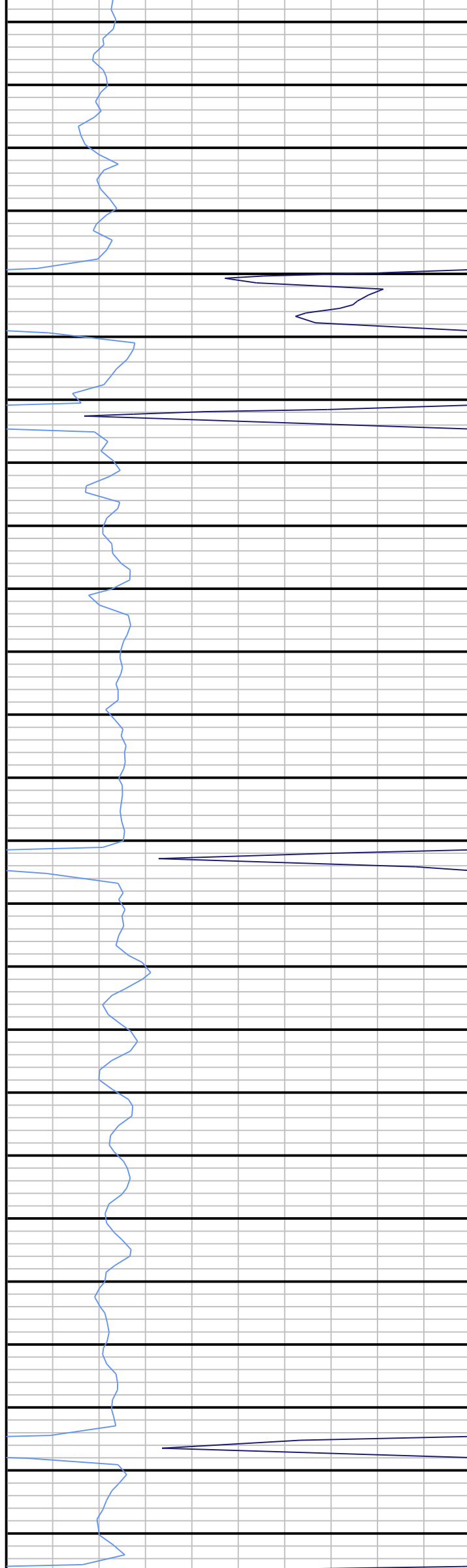


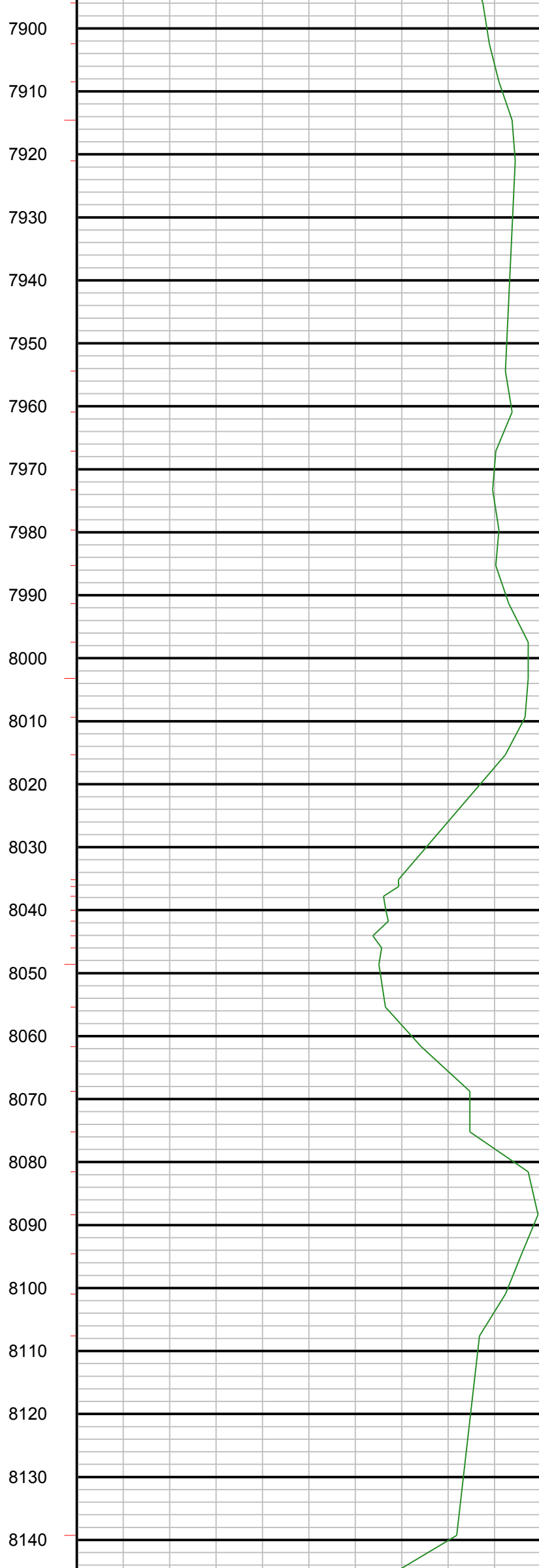
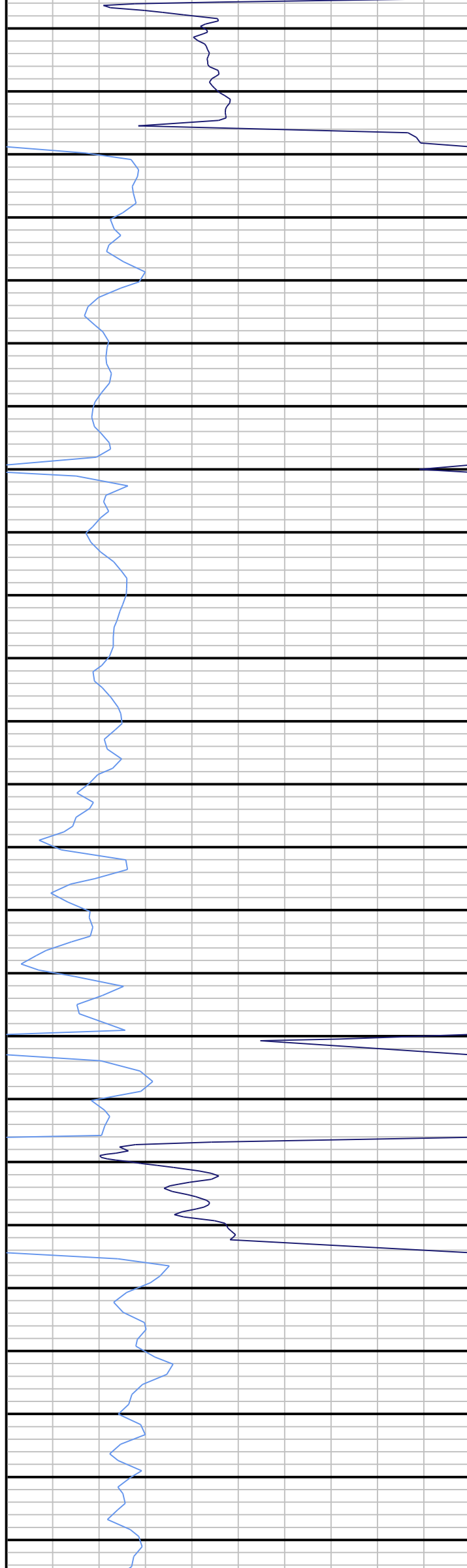


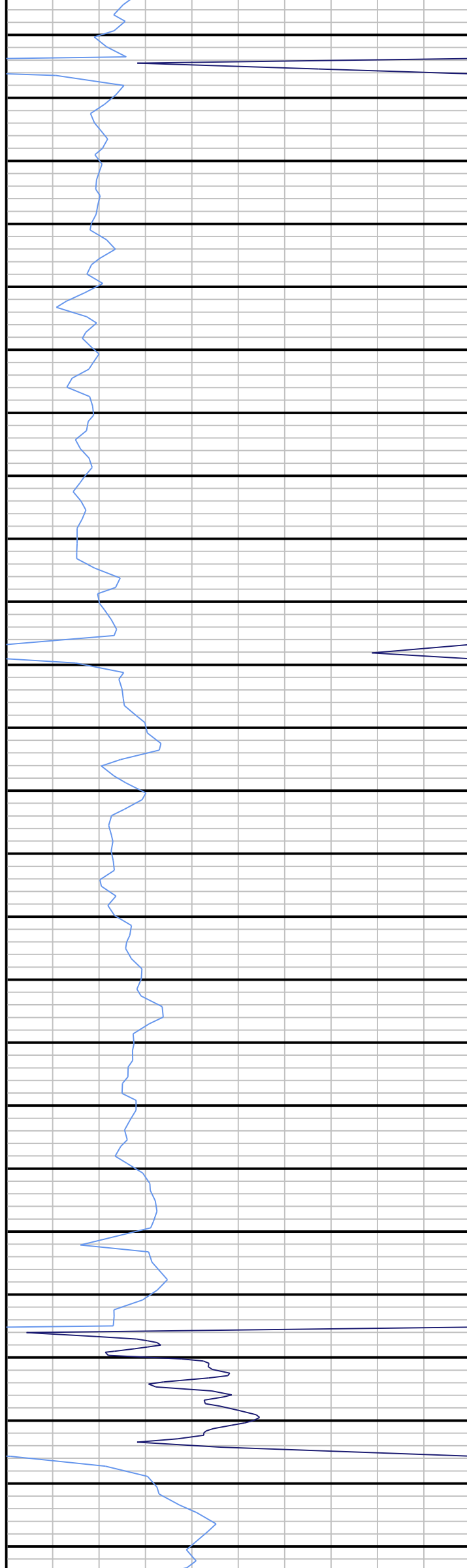


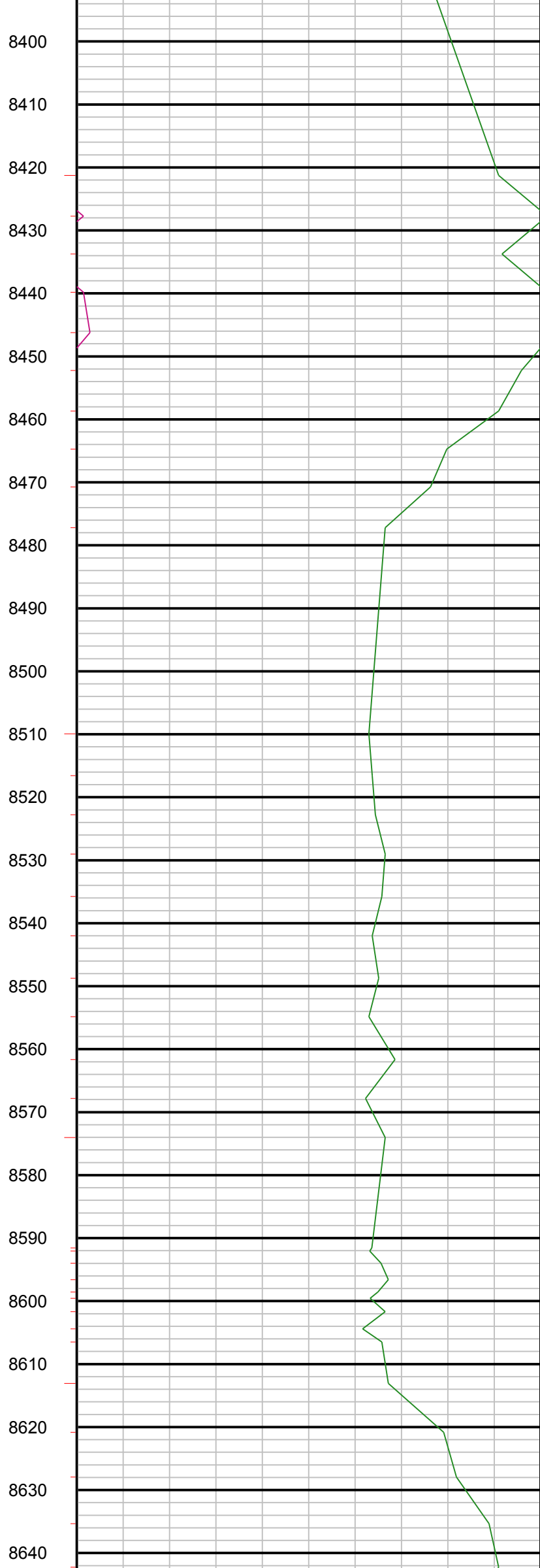
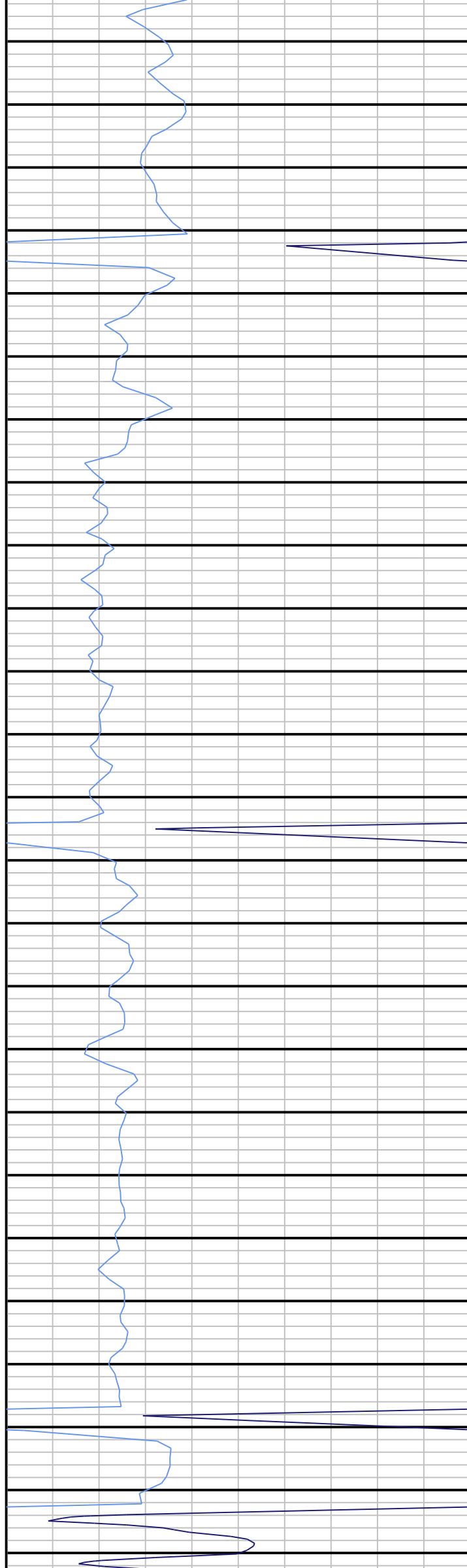


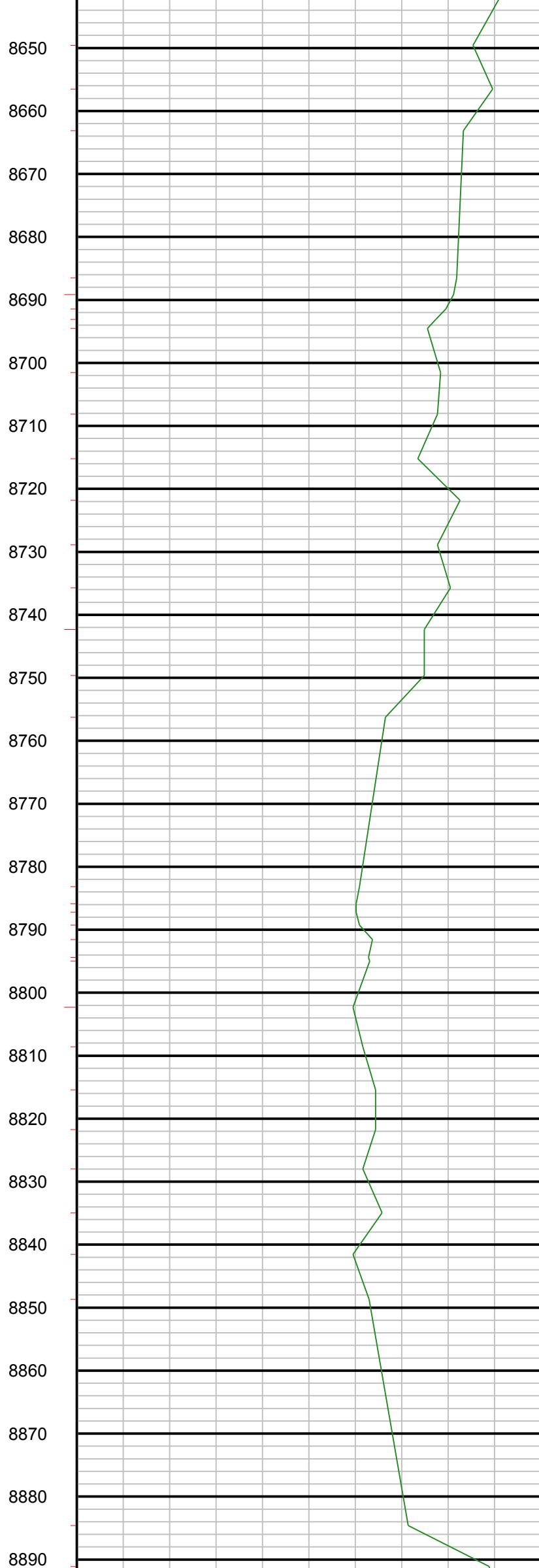
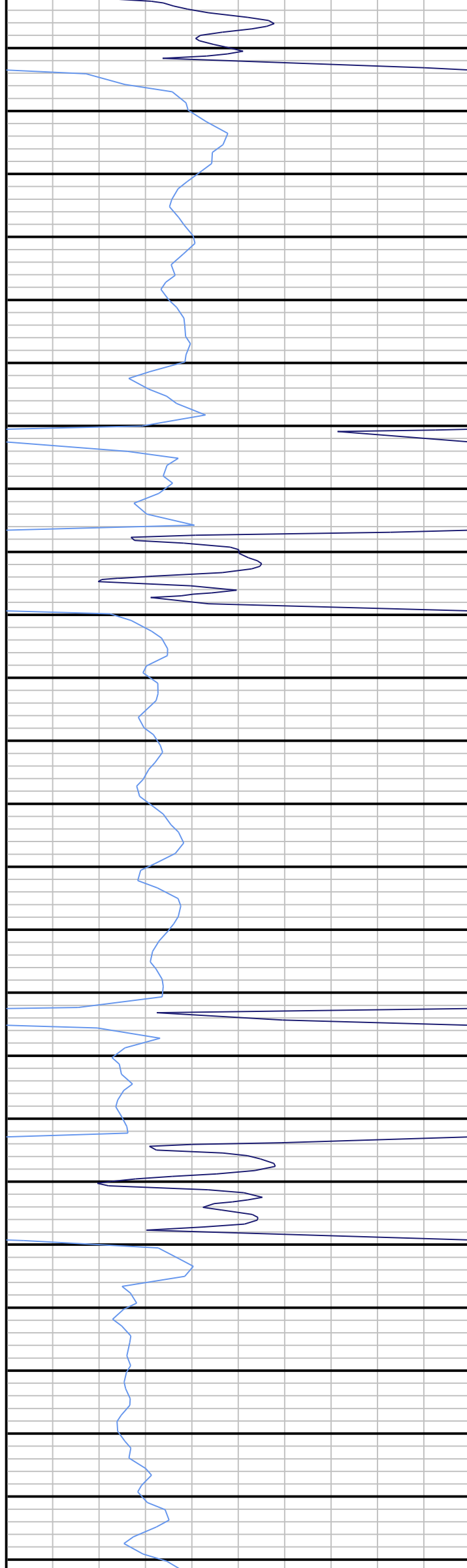


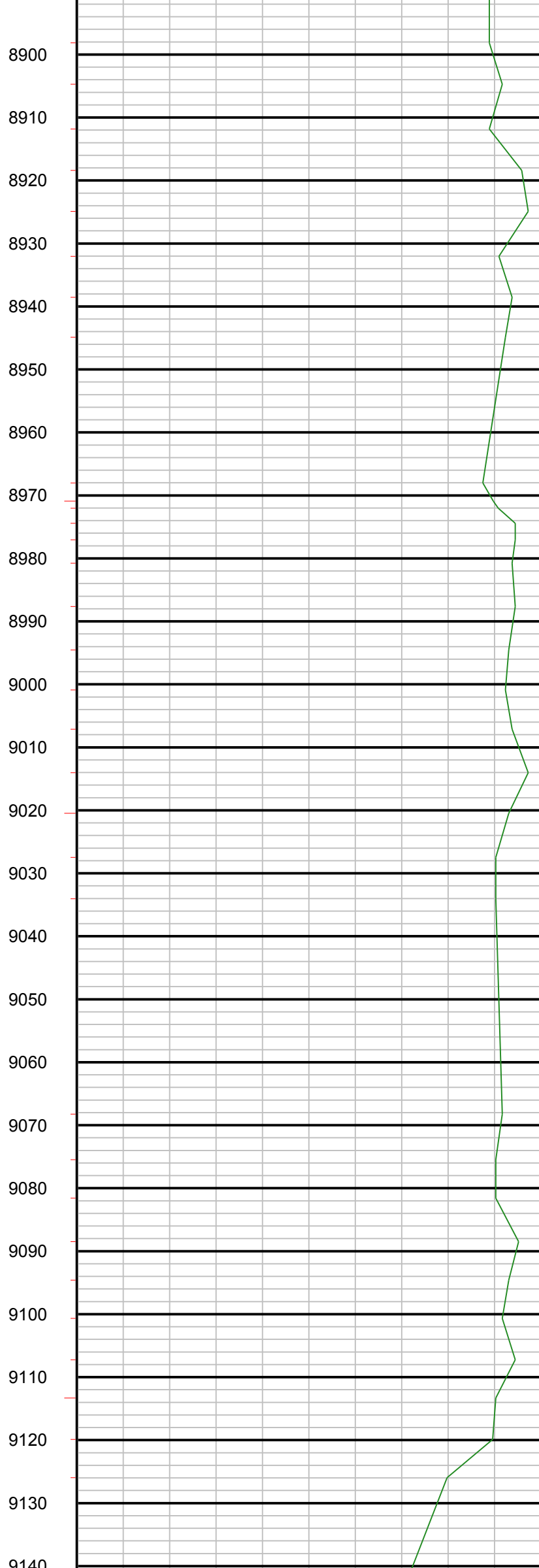
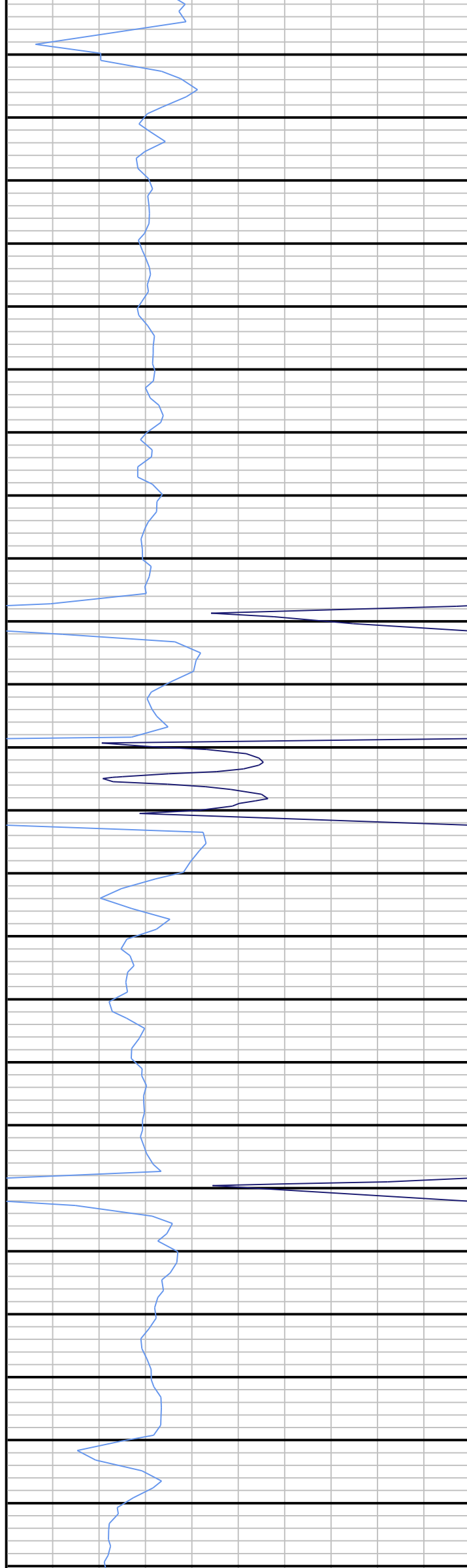


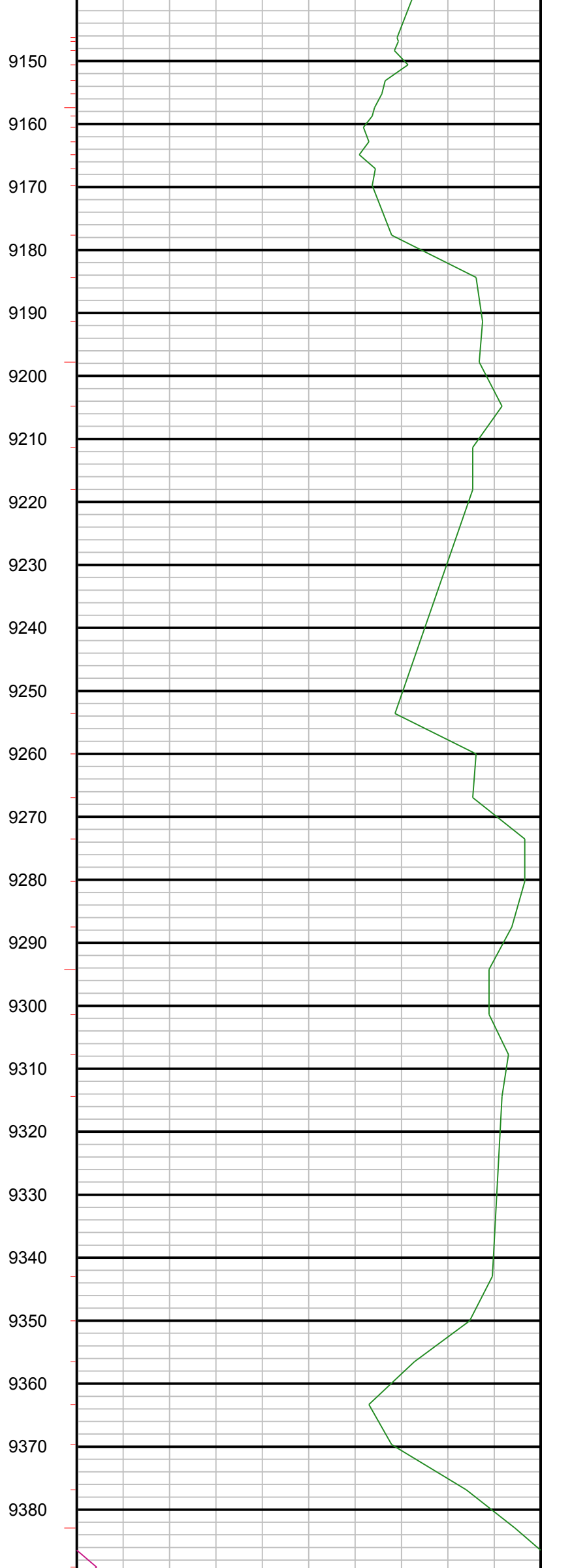
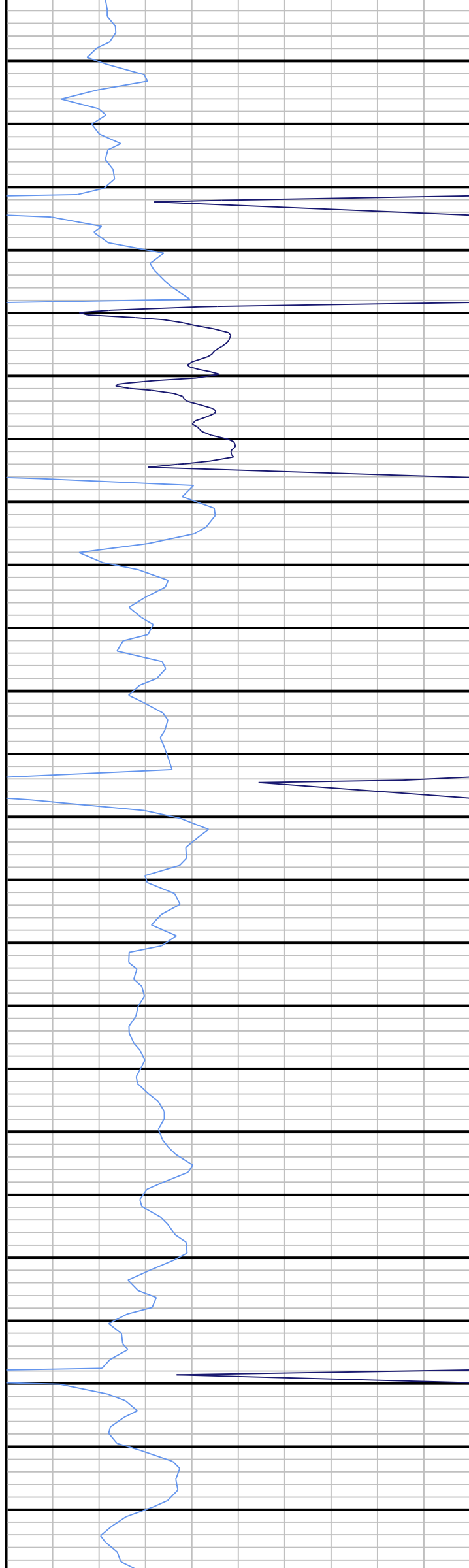


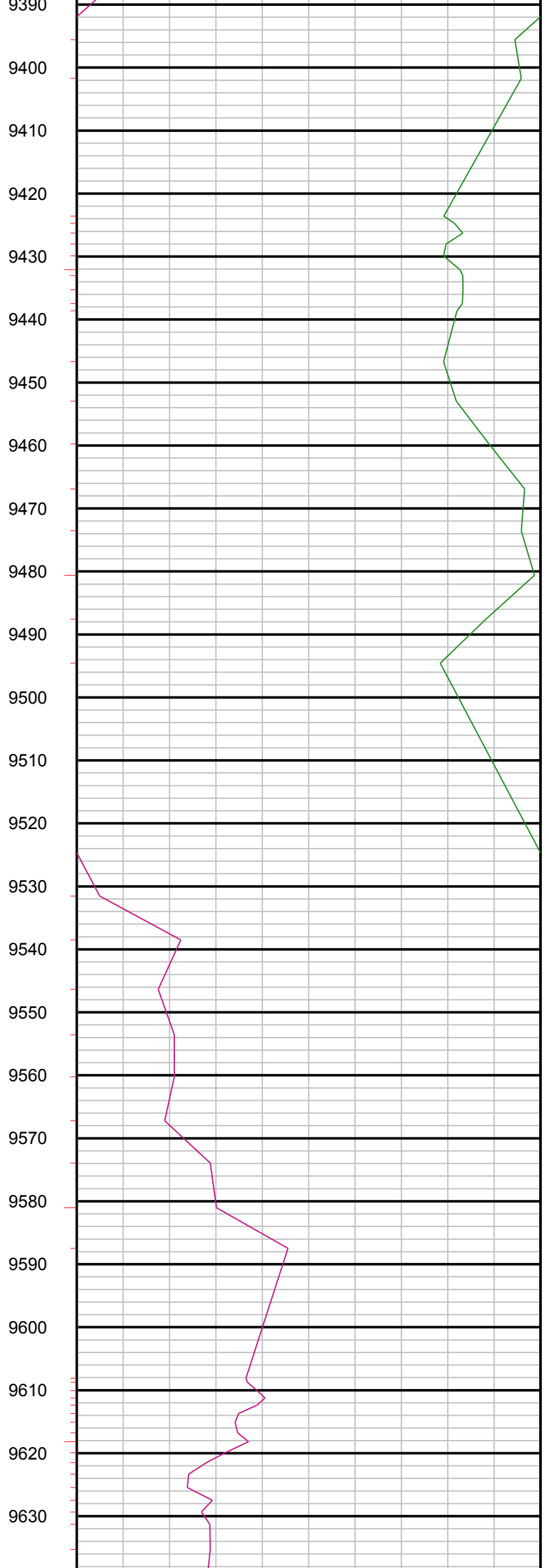
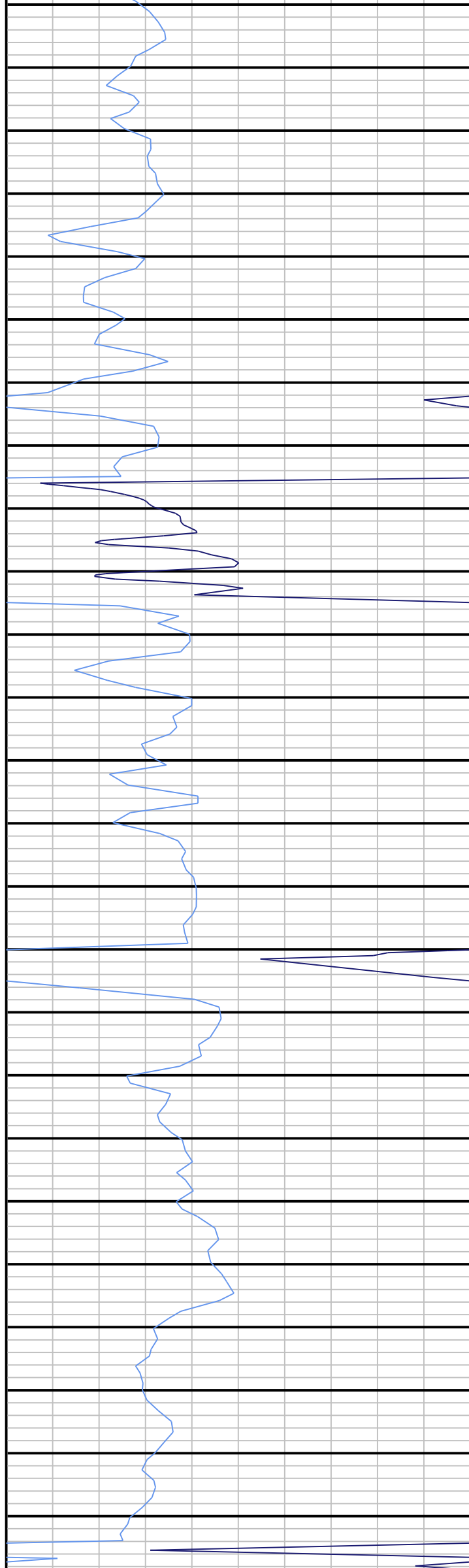


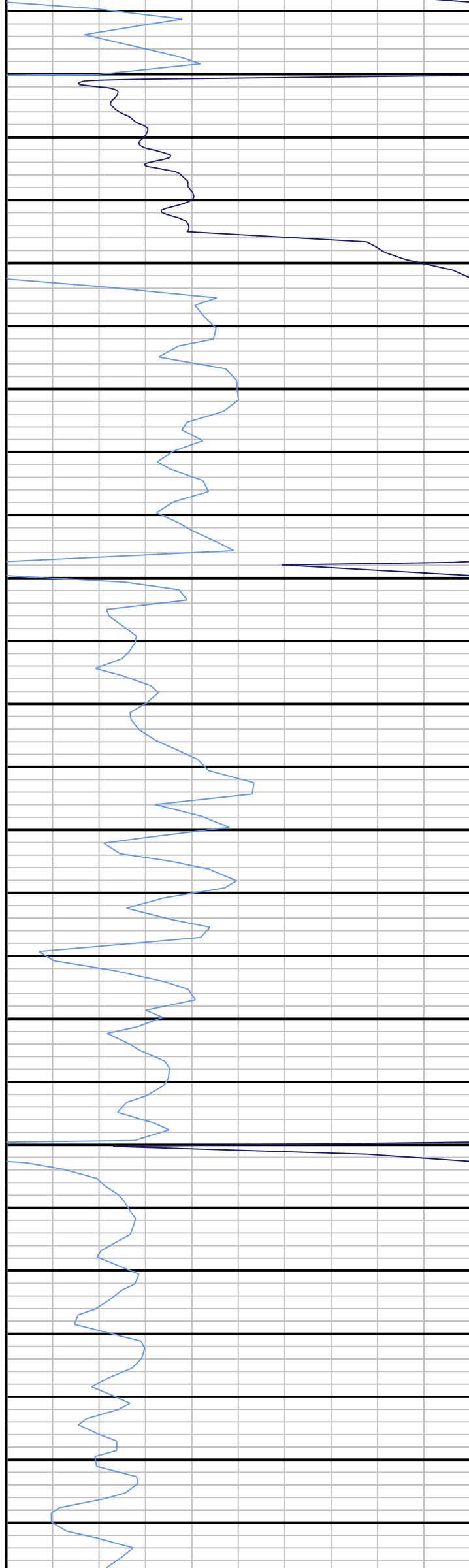


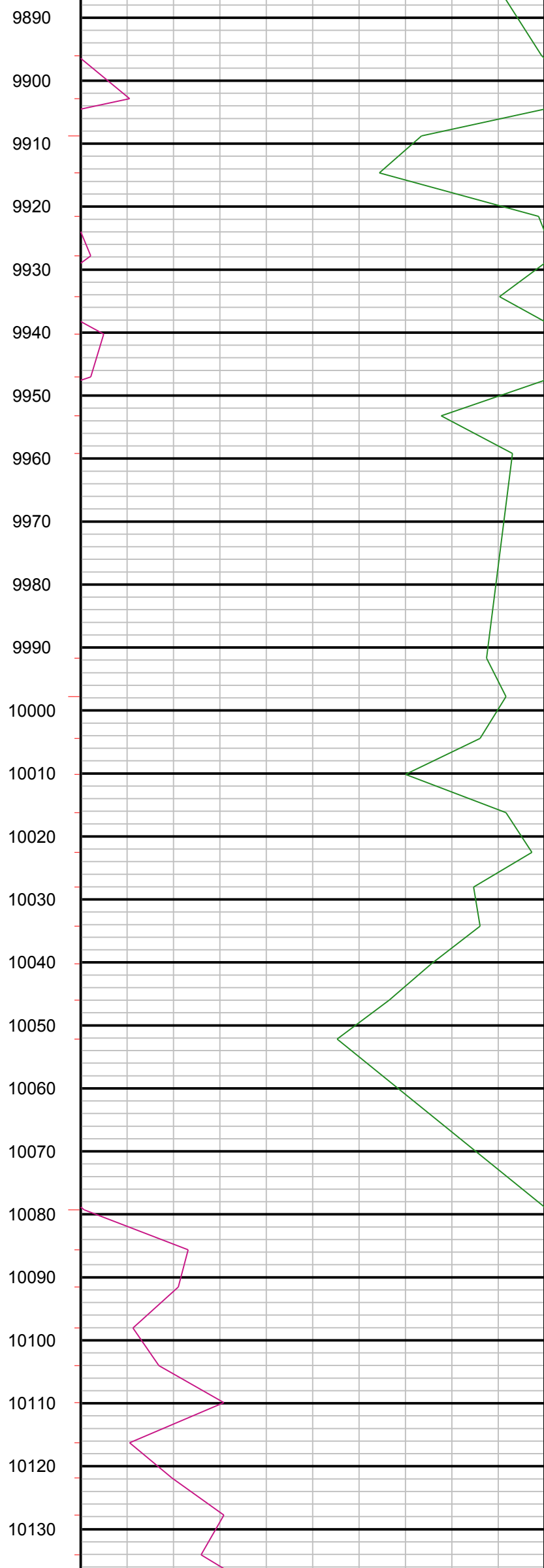
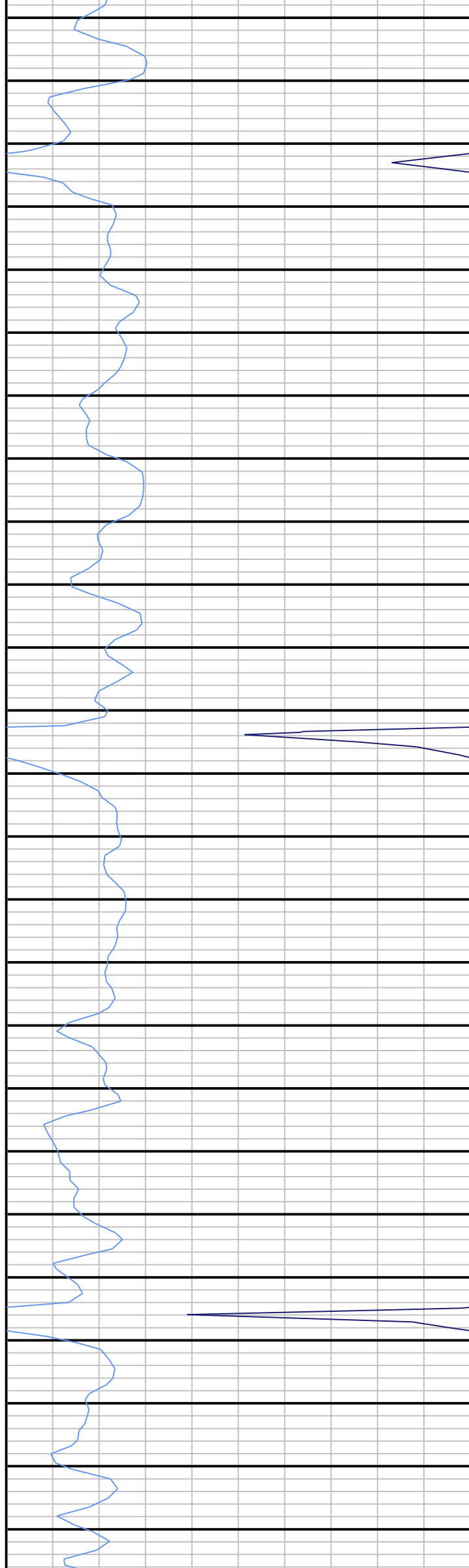


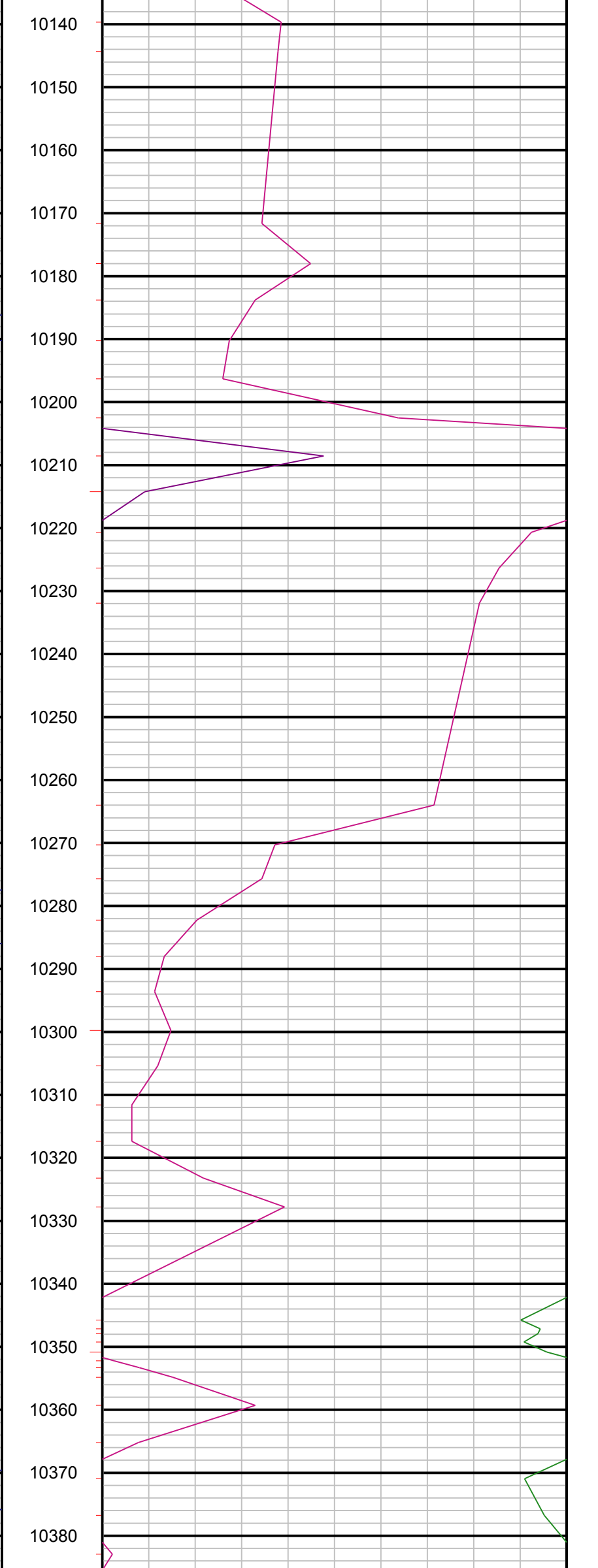
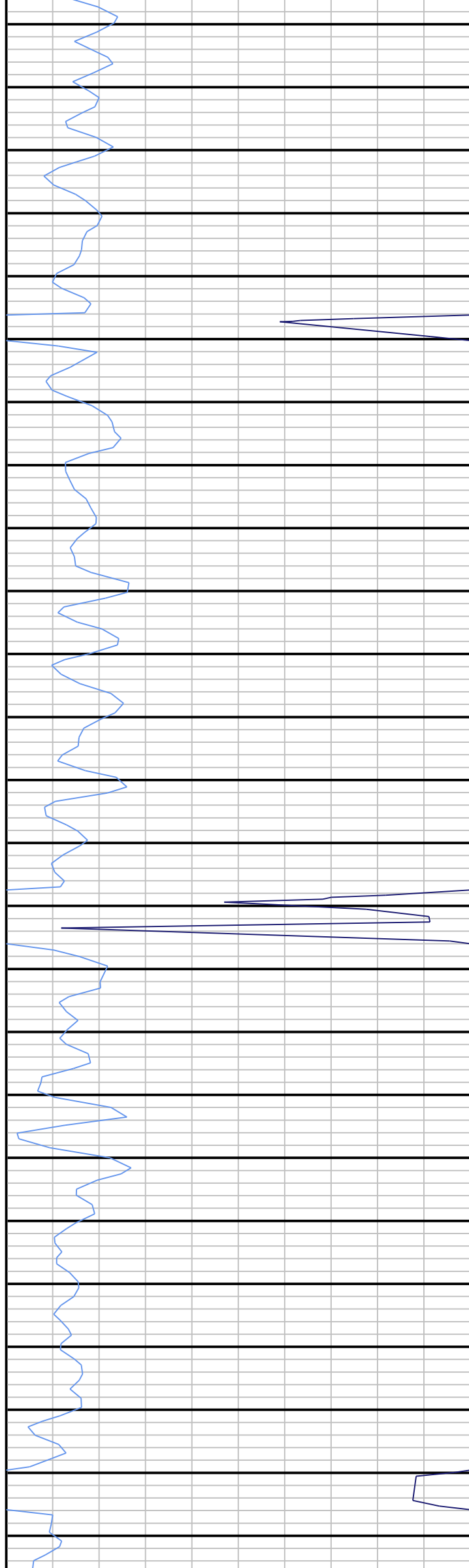


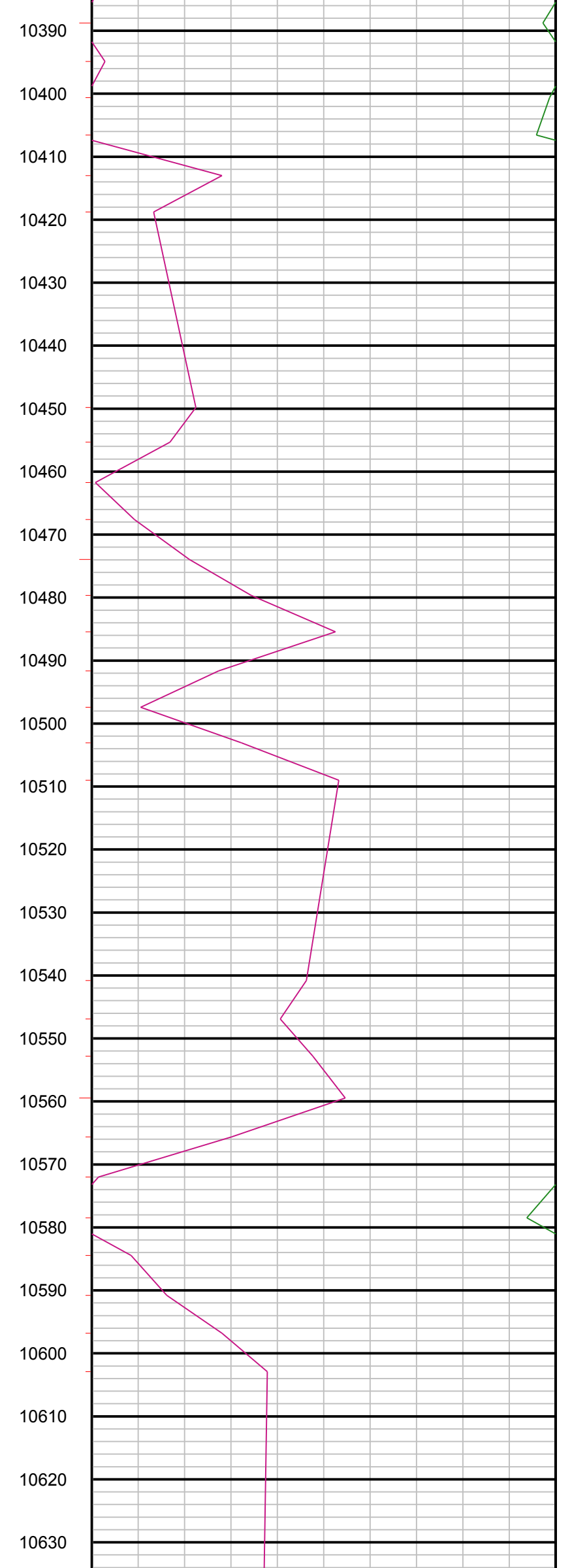
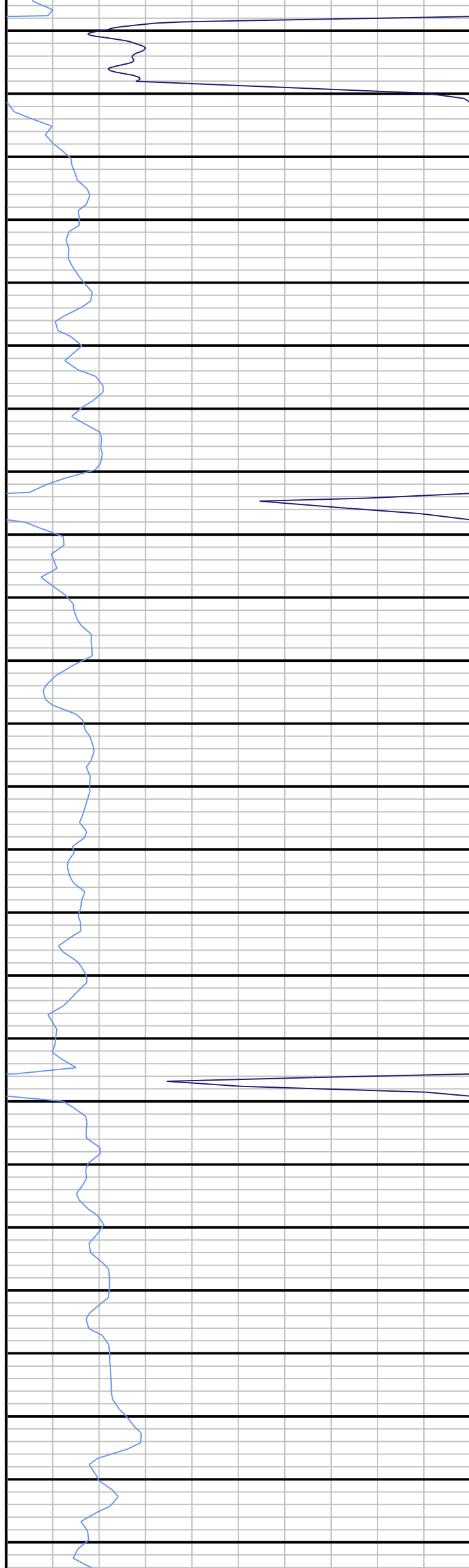


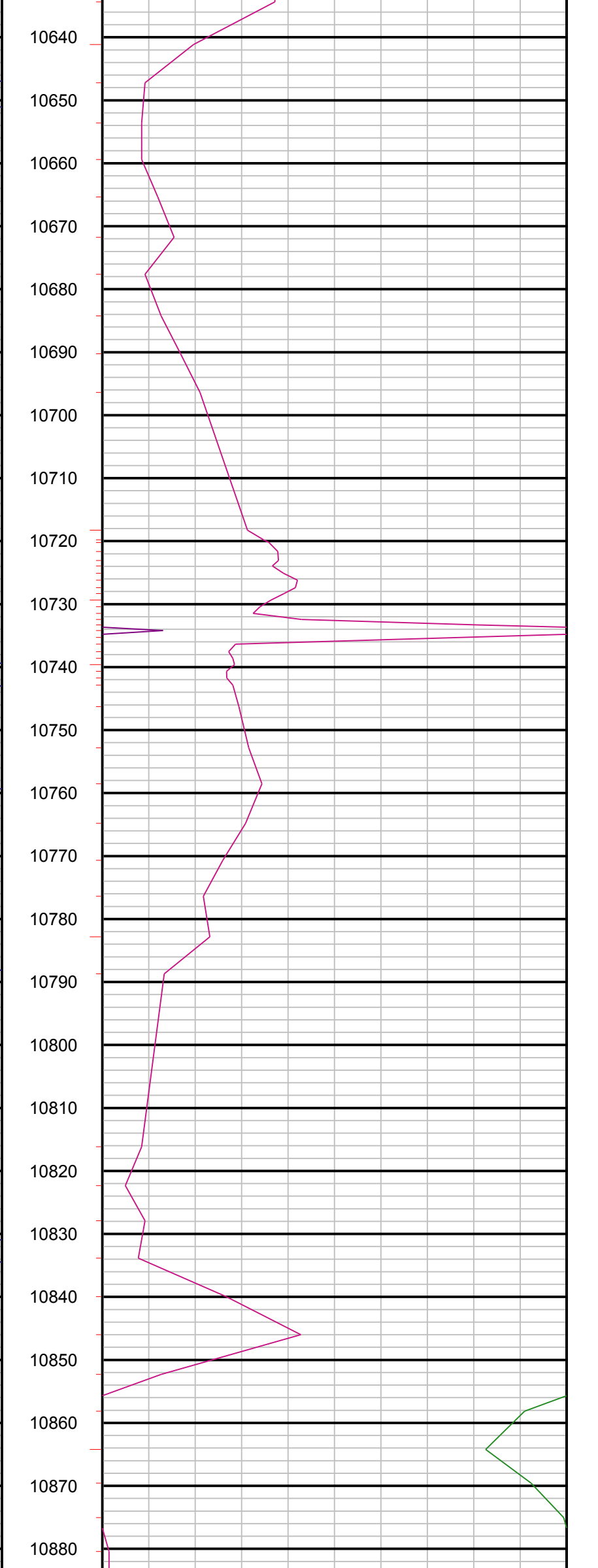
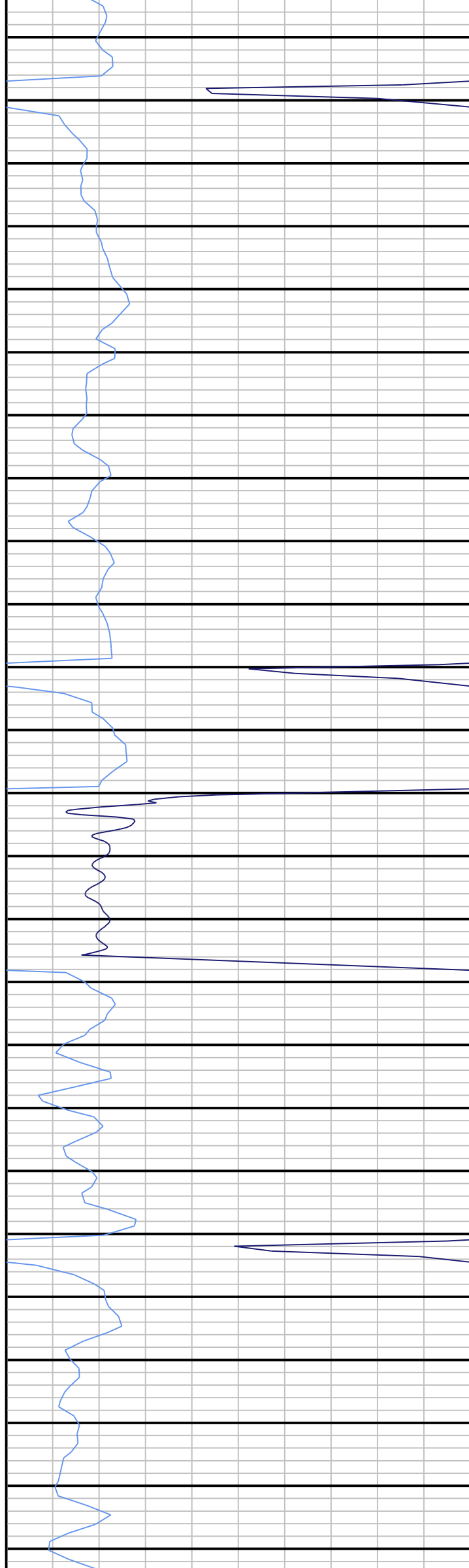


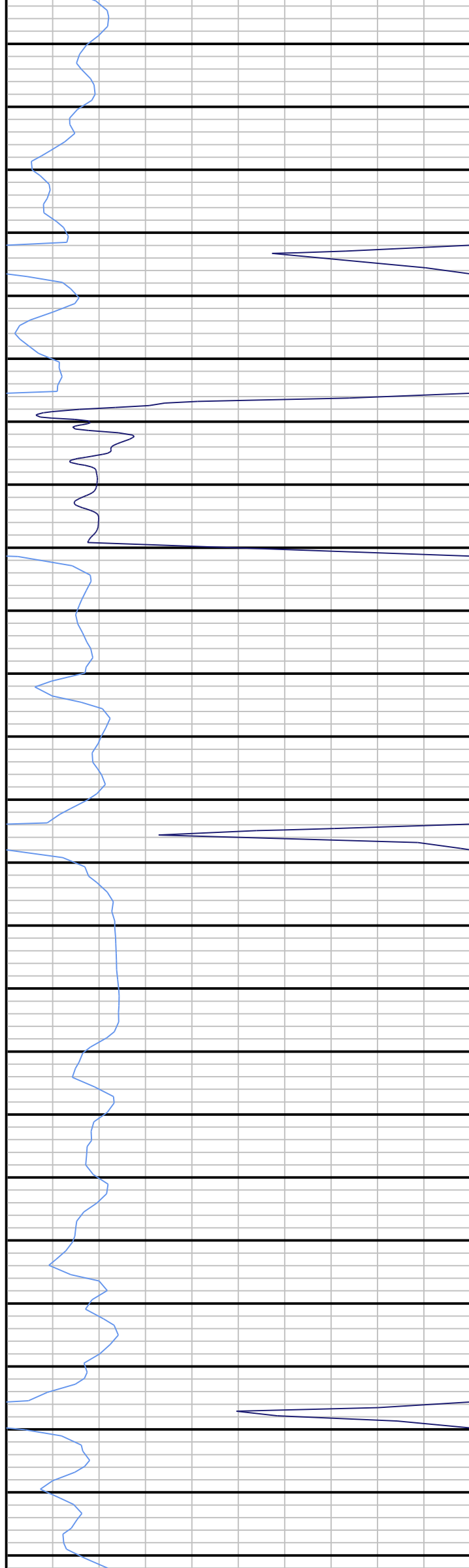


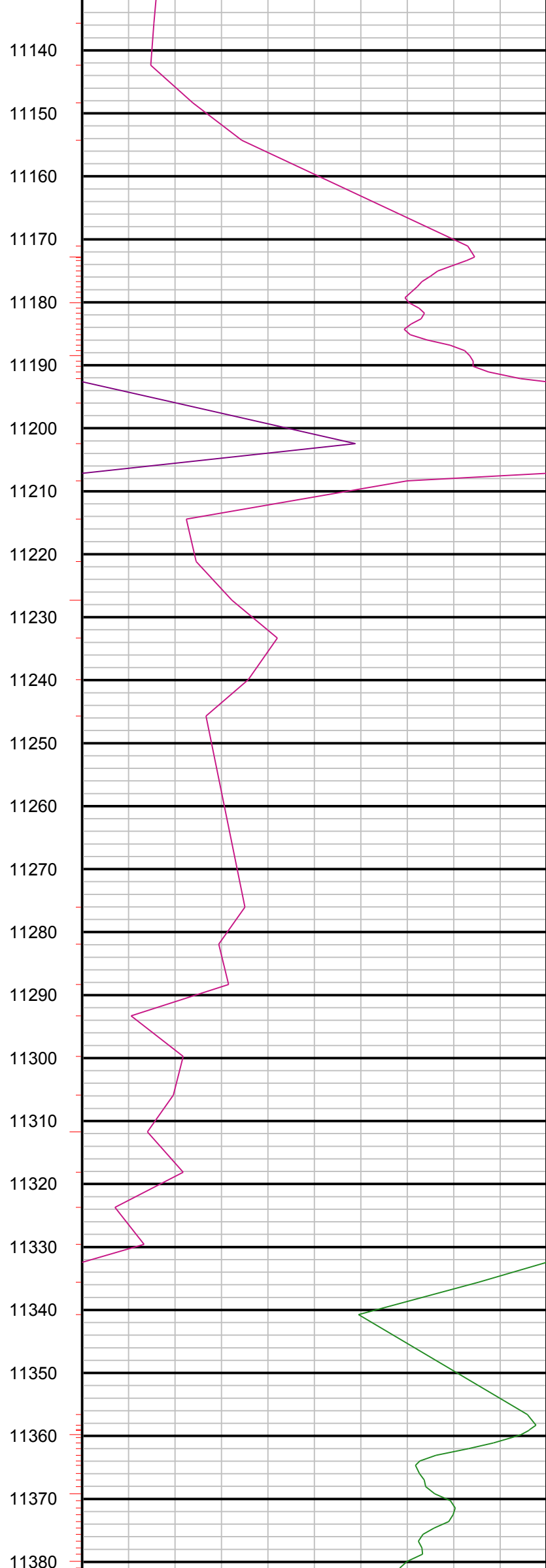
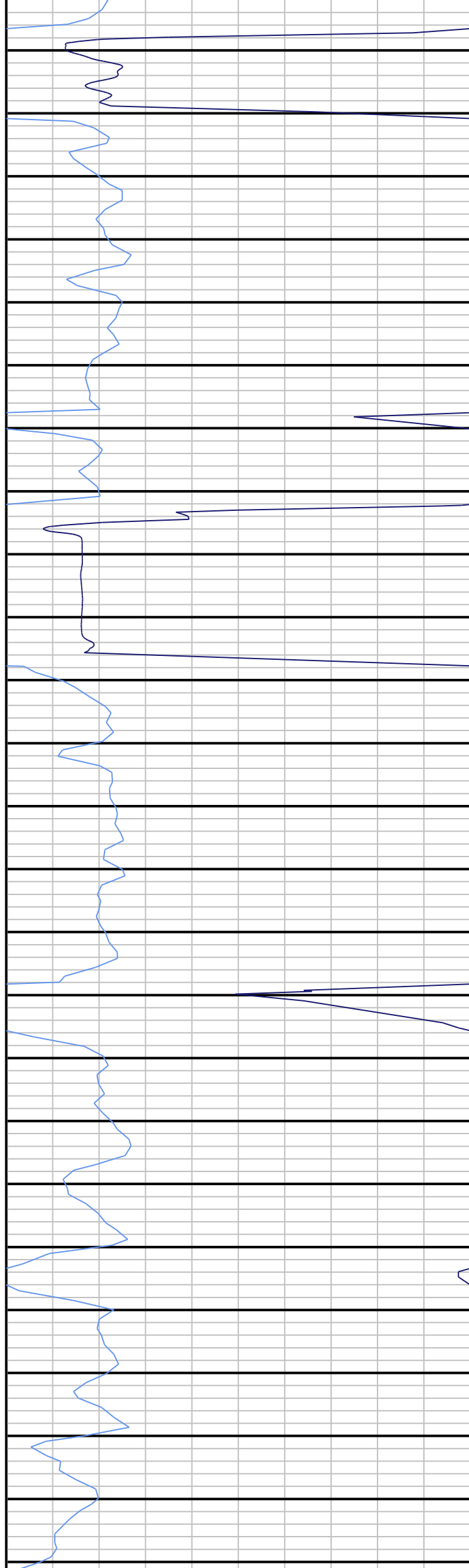


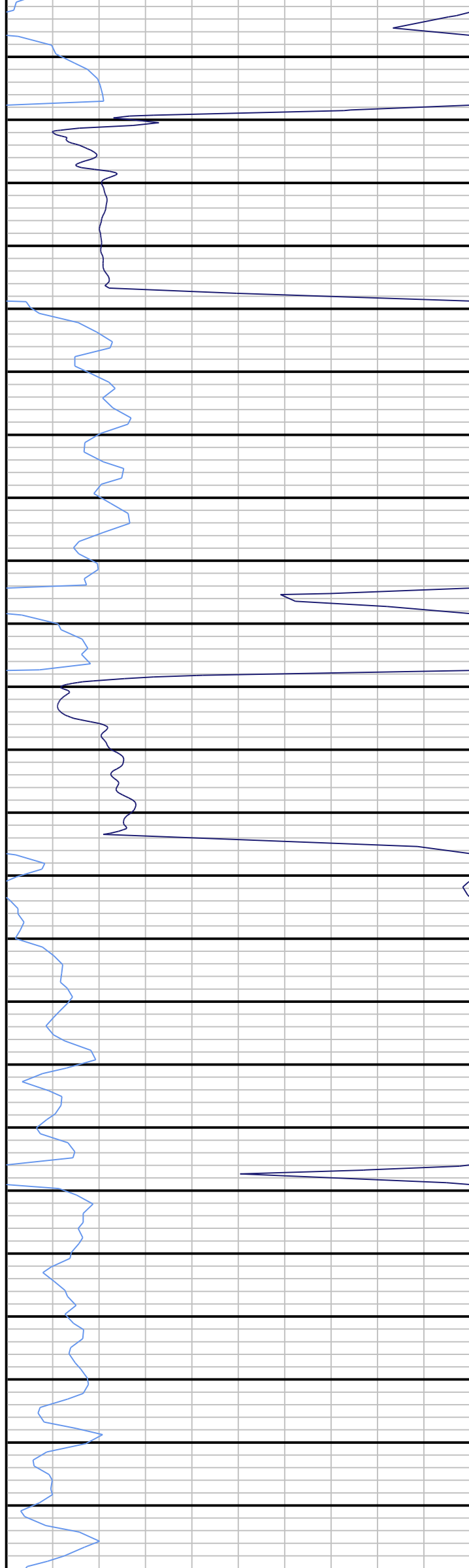


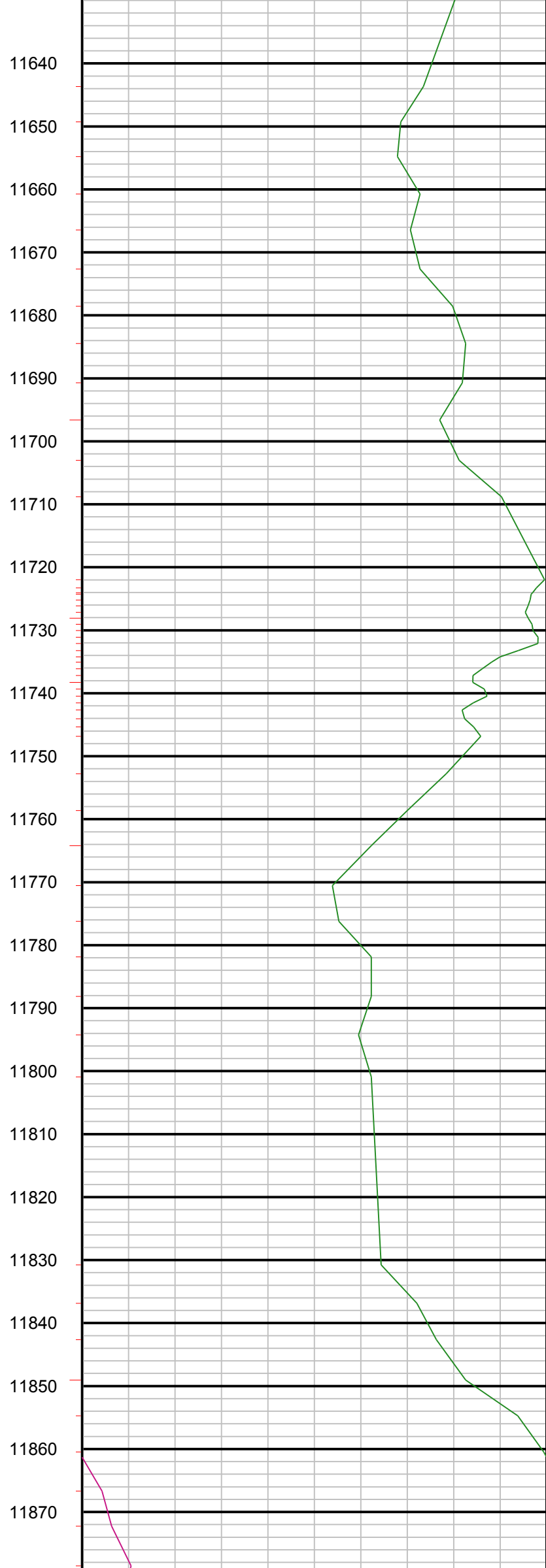
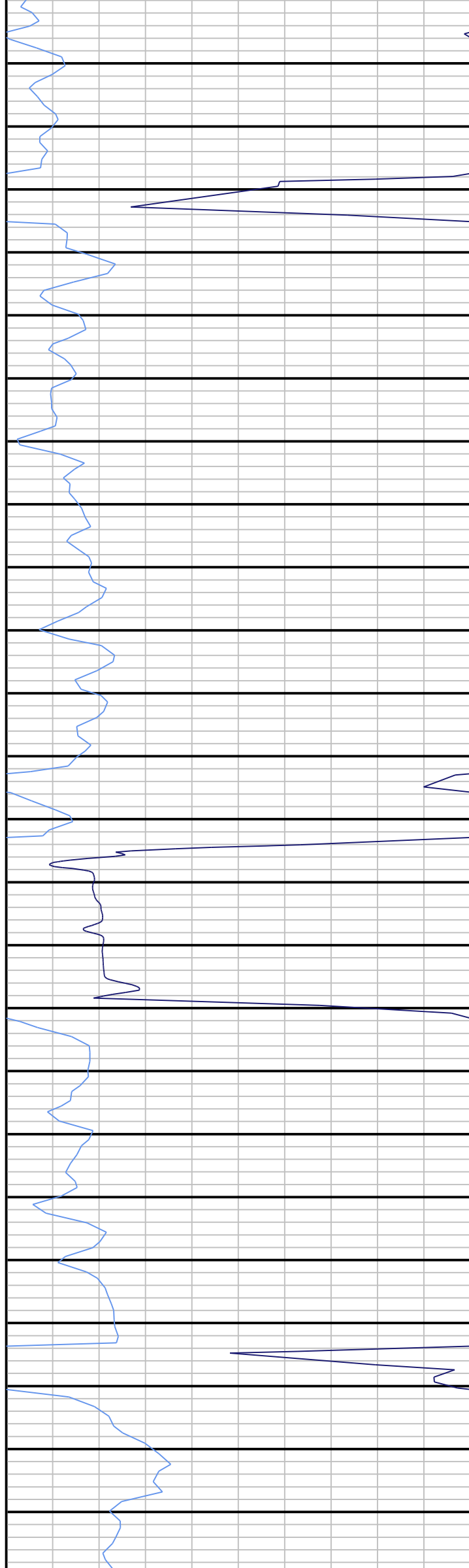


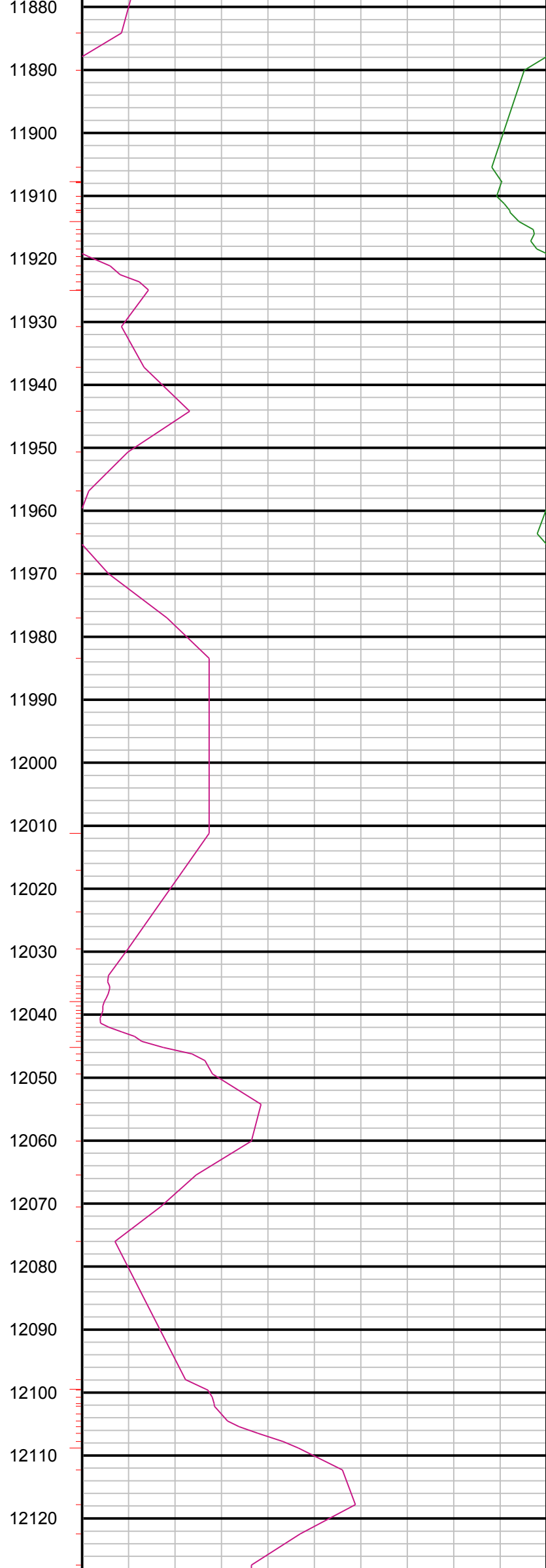
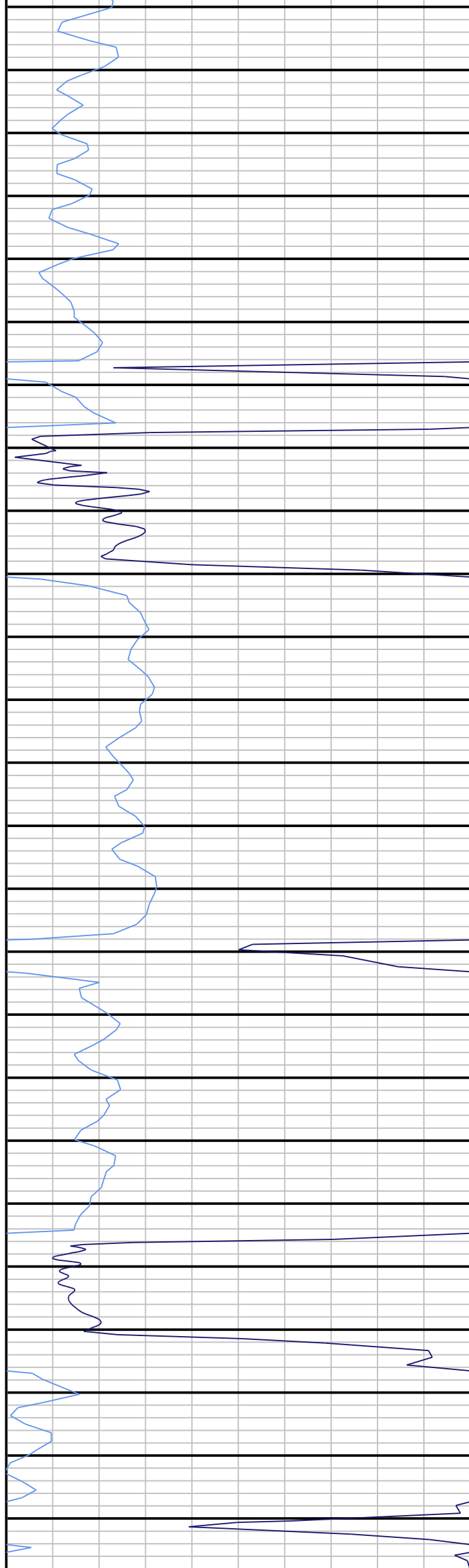


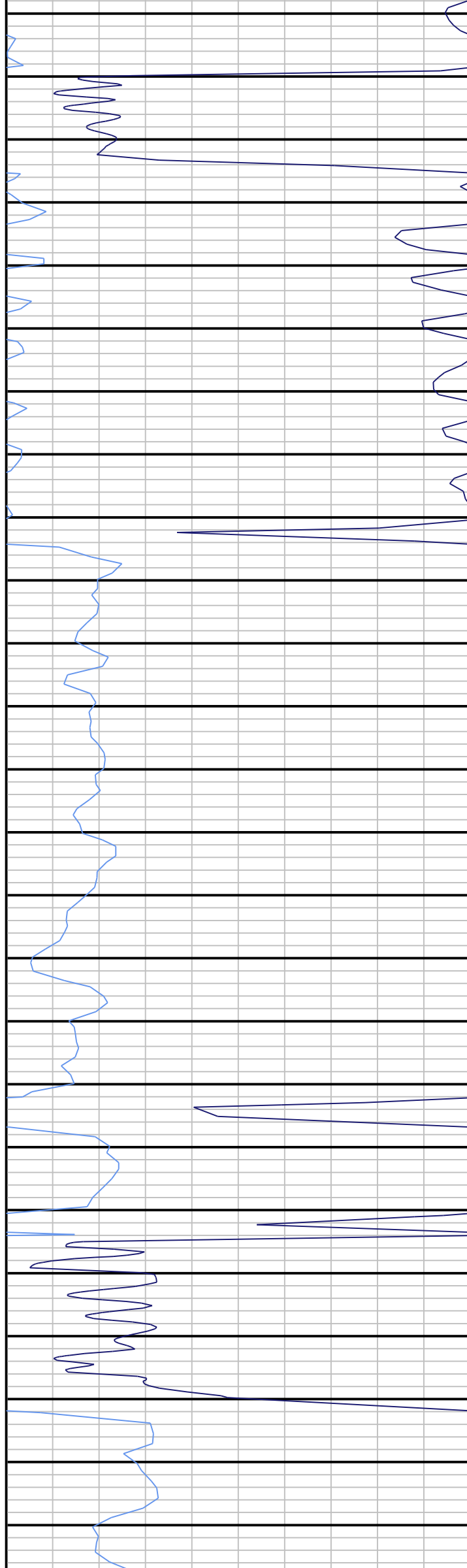




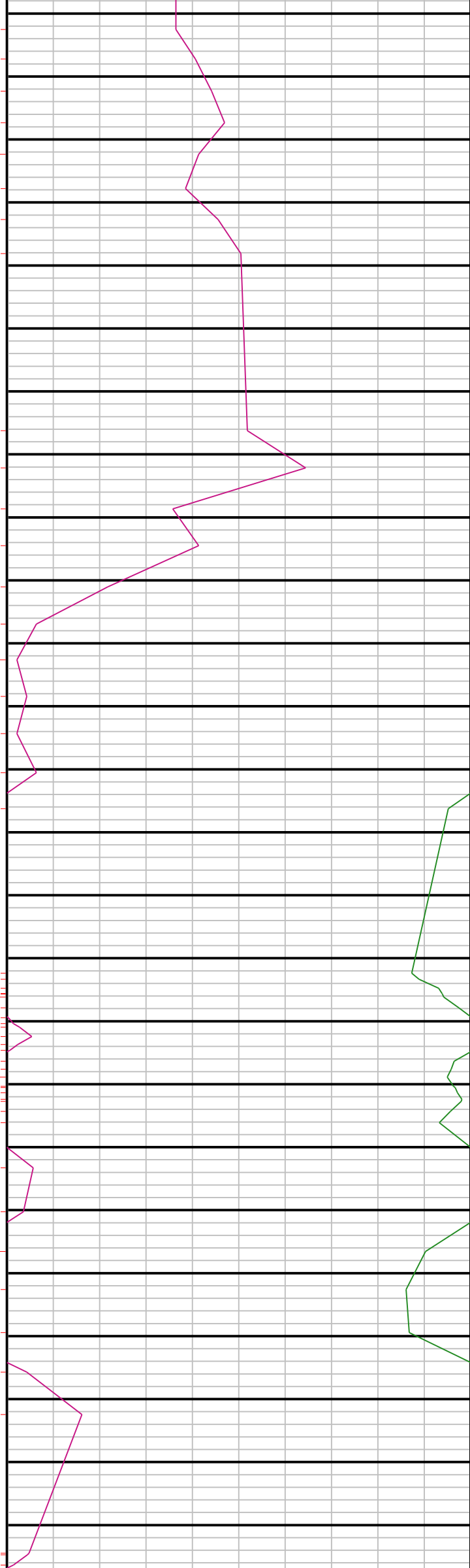


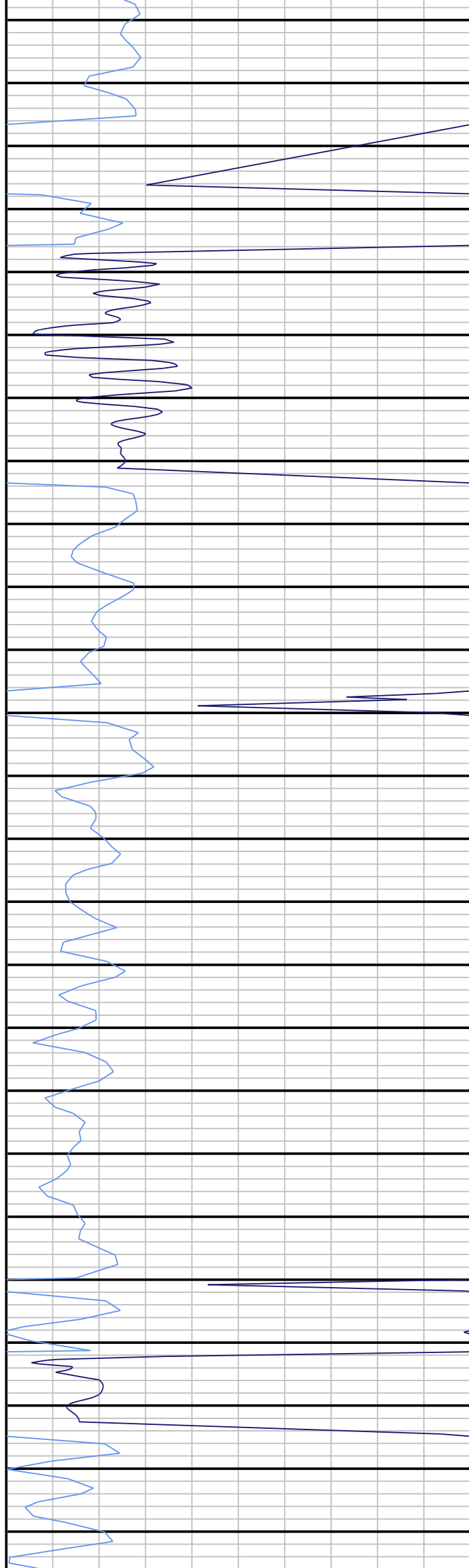


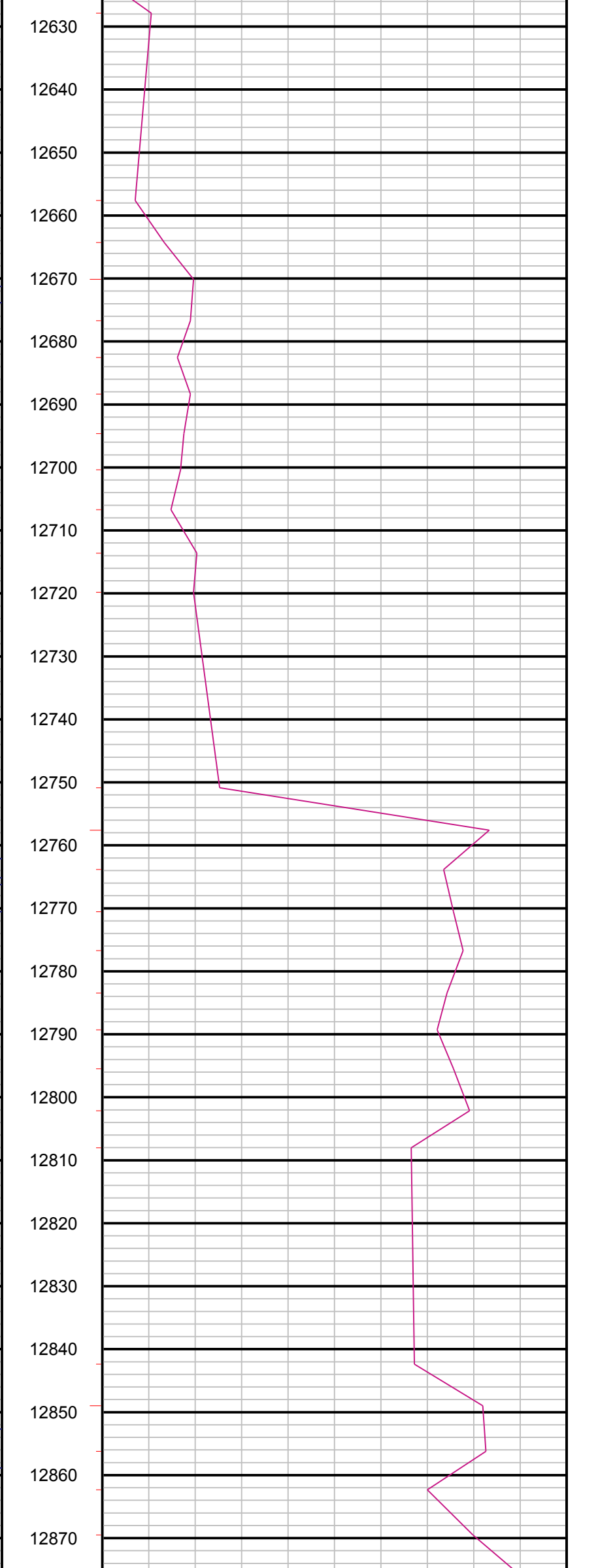
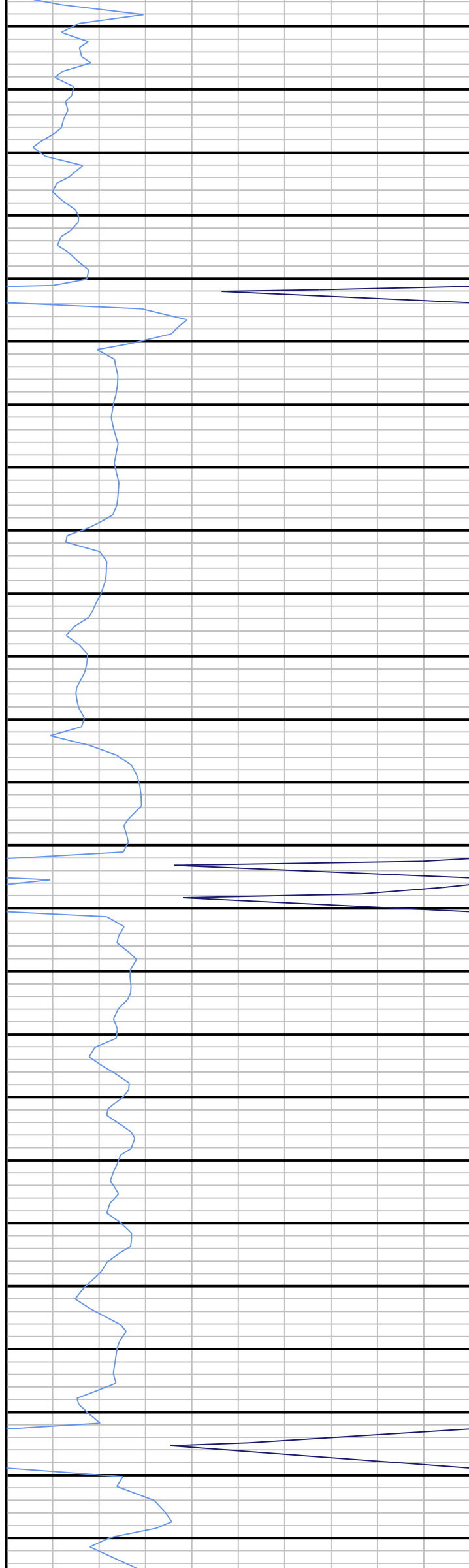


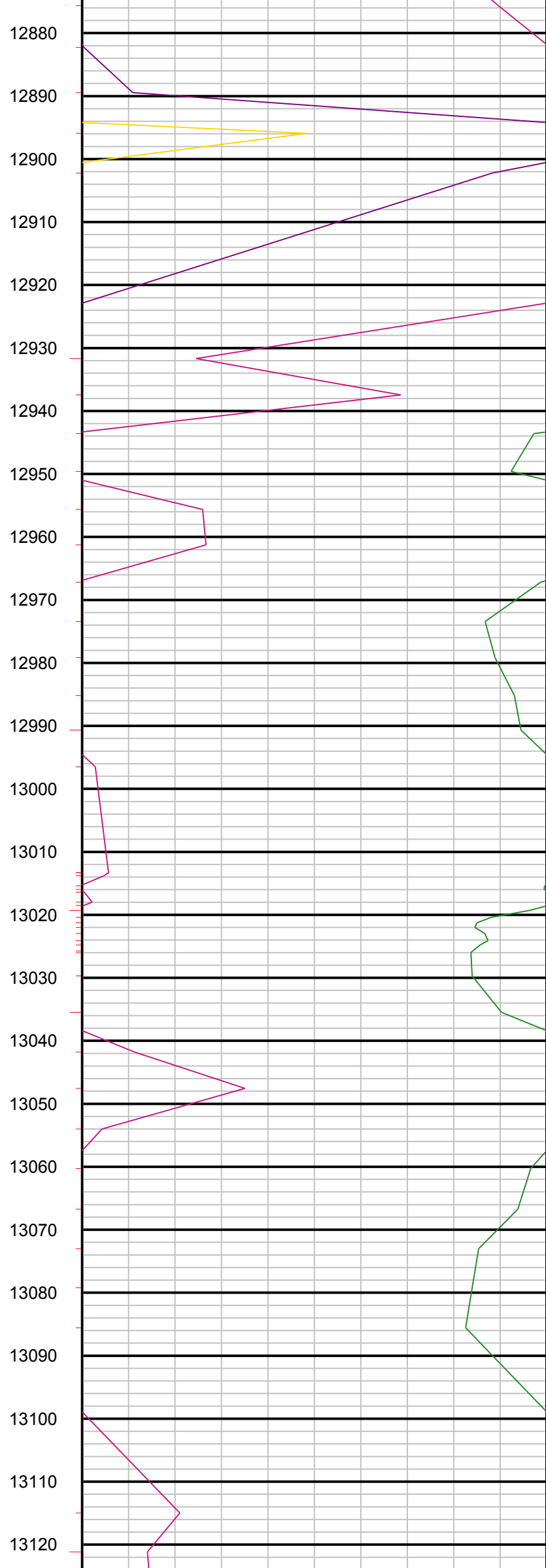
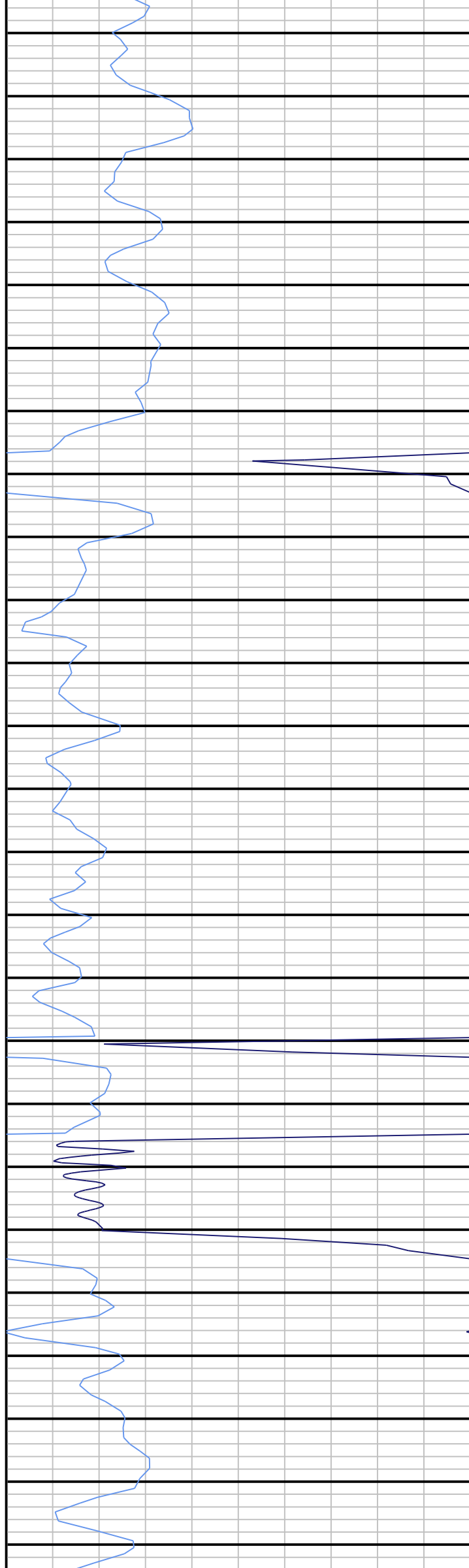


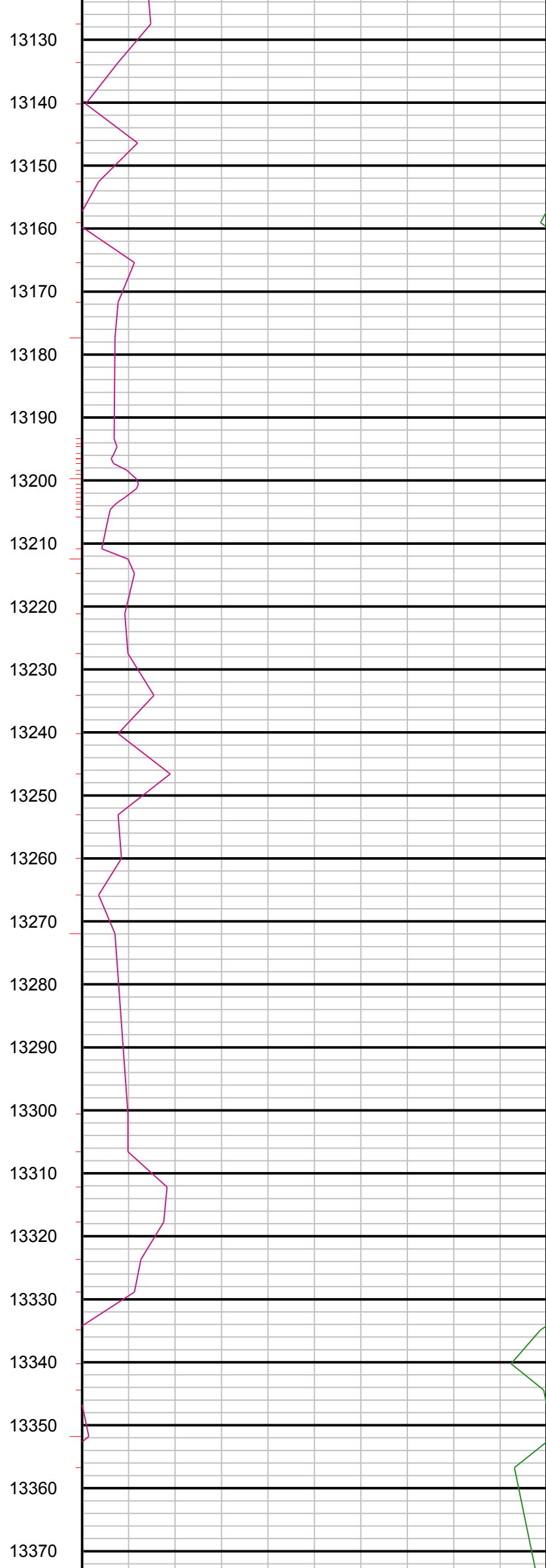

12130
12140
12150
12160
12170
12180
12190
12200
12210
12220
12230
12240
12250
12260
12270
12280
12290
12300
12310
12320
12330
12340
12350
12360
12370

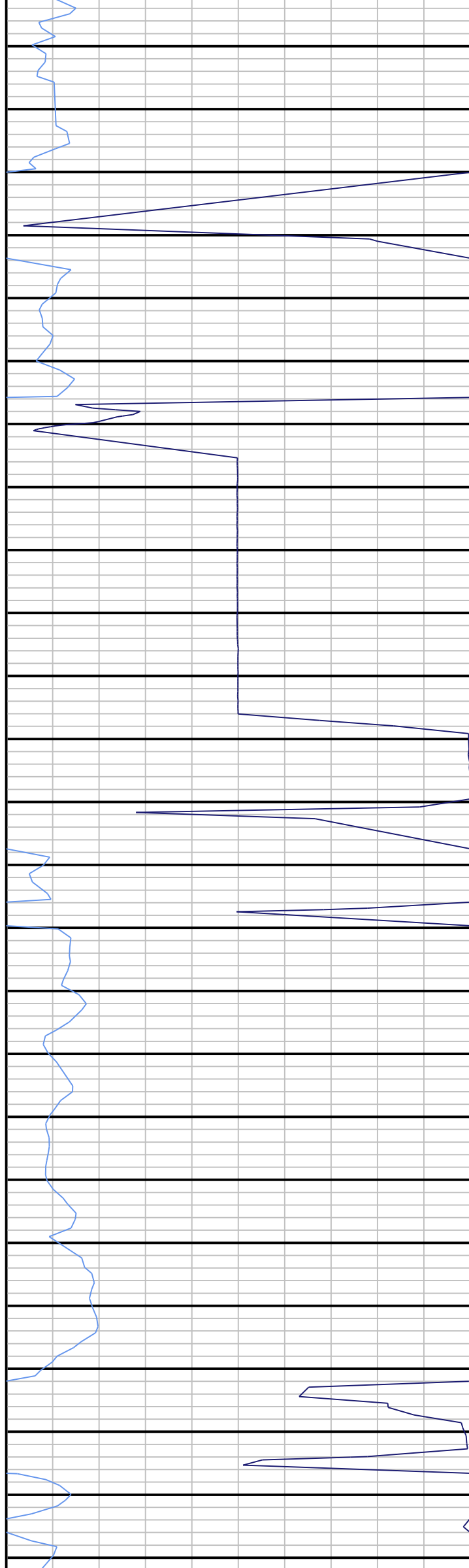


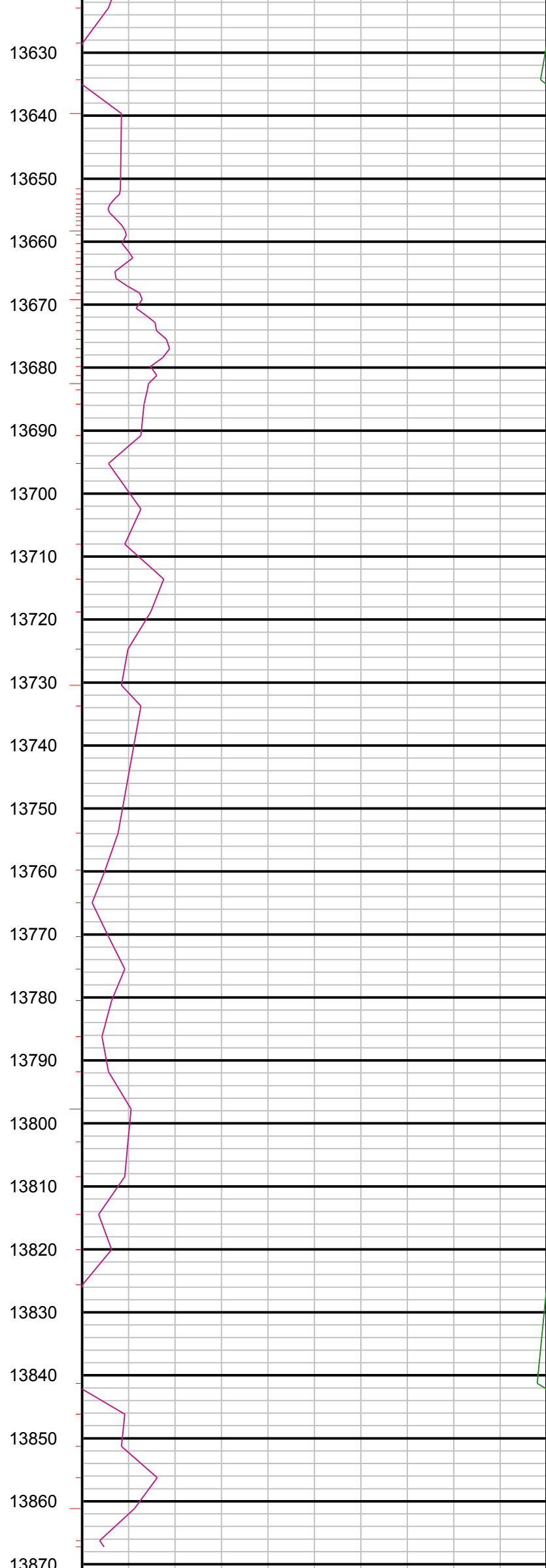
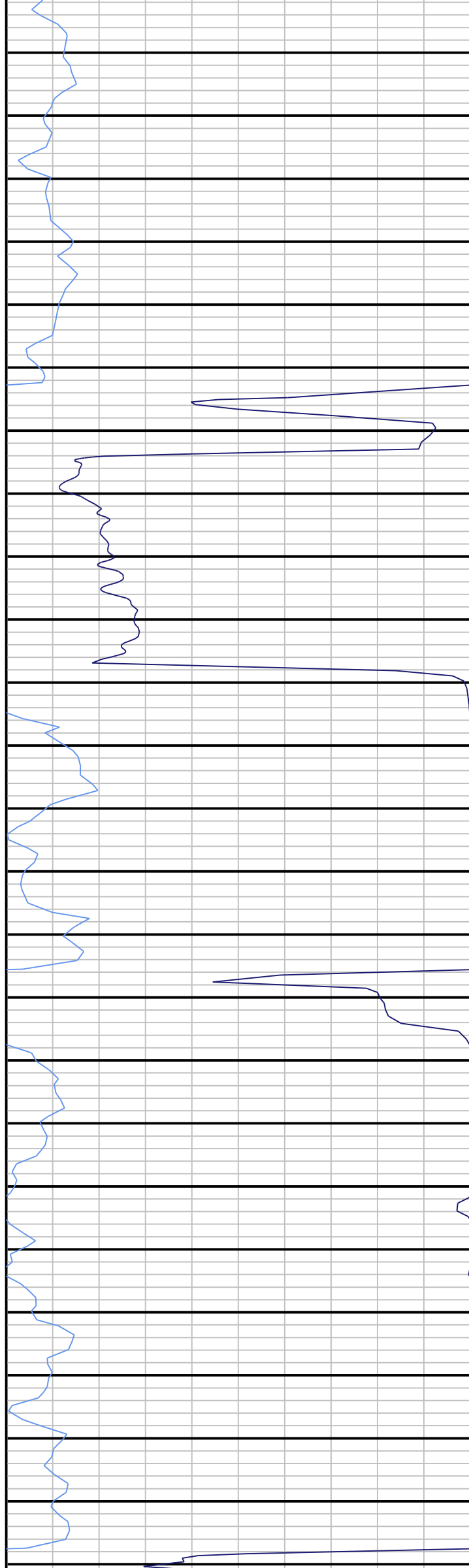


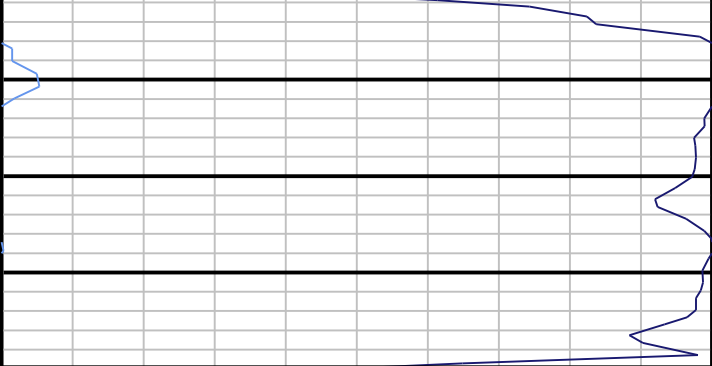












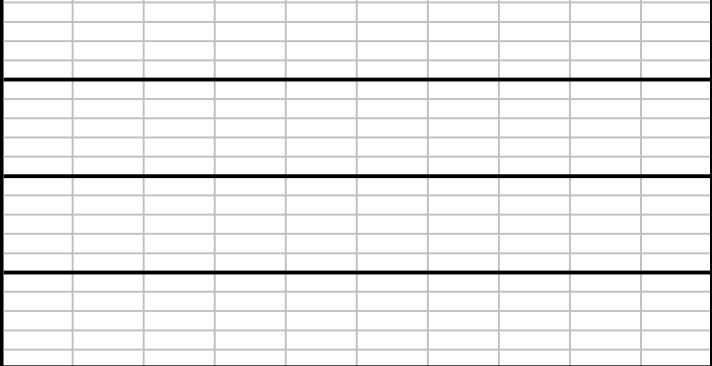
ROP		ROP
0	ft/hr	300
ROP		ROP
300	ft/hr	600
ROP		ROP
600	ft/hr	900
ROP		ROP
900	ft/hr	1600

13880

13890

13900

13910



Gamma		Gama
0	AAPI	150
Gamma		Gama
150	AAPI	300
Gamma		Gama
300	AAPI	600
Gamma		Gama
600	AAPI	800

13880

13890

13900

13910