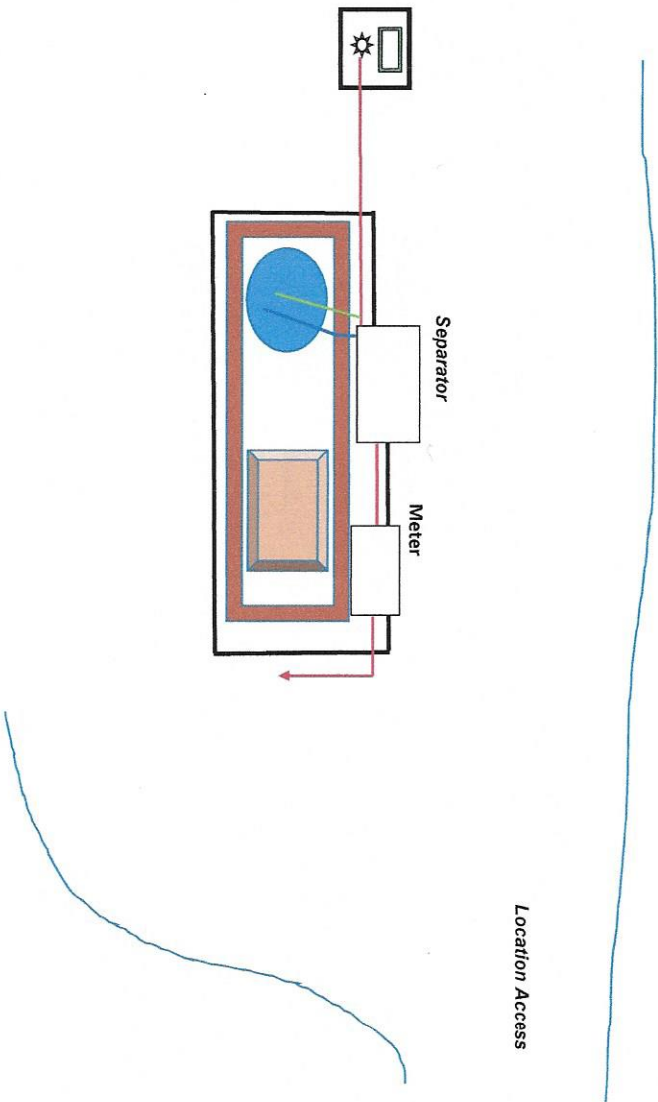











Site Facility Diagram



Oper: National Fuel Corporation
 Well: Federal #1-9
 Location: NESW, Sec.3, T8S, R104W
 State: Colorado
 County: Garfield
 Lease: C- 0126987
 API#: 045-06087



Location Access

-  Wellhead
-  Produced Water Dump Line
-  Gas Flow Line
-  Chemical Injection Point with Containment
-  Produced Water Tank(95 bbl)
-  Netted Produced Water Pit
-  Fencing
-  Berm
-  Blowdown Line