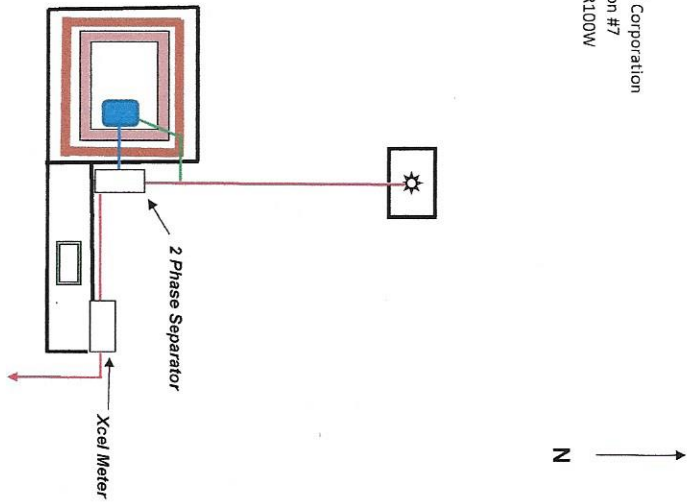












Oper: National Fuel Corporation  
 Well: Hunter Canyon #7  
 Location: Sec.30, T8S, R100W  
 State: Colorado  
 County: Mesa  
 Lease: D-055850-A  
 API#: 077-08318

Site Facility Diagram



Location Access



-  Wellhead
-  Produced Water Dump Line
-  Gas Flow Line
-  Chemical Injection Point with Containment
-  Blow Down Line
-  Produced Water Tank(525 Gal)
-  Netted Containment Pit
-  Fencing
-  Berm