



Company
Well
Interval
Created

Bonanza Creek Oil Company
State Pronghorn V-32-31 MRLNB
Date From: 2015-11-12 11:15
Date To: 2015-11-23 18:29
Top: 5500.00
Bottom: 13155.00
2015-11-23 18:41

Gamma Ray - Apparent 0.5 ft Average GRAX
0 200
API
True Vertical Depth TVD
6500 5500
ft

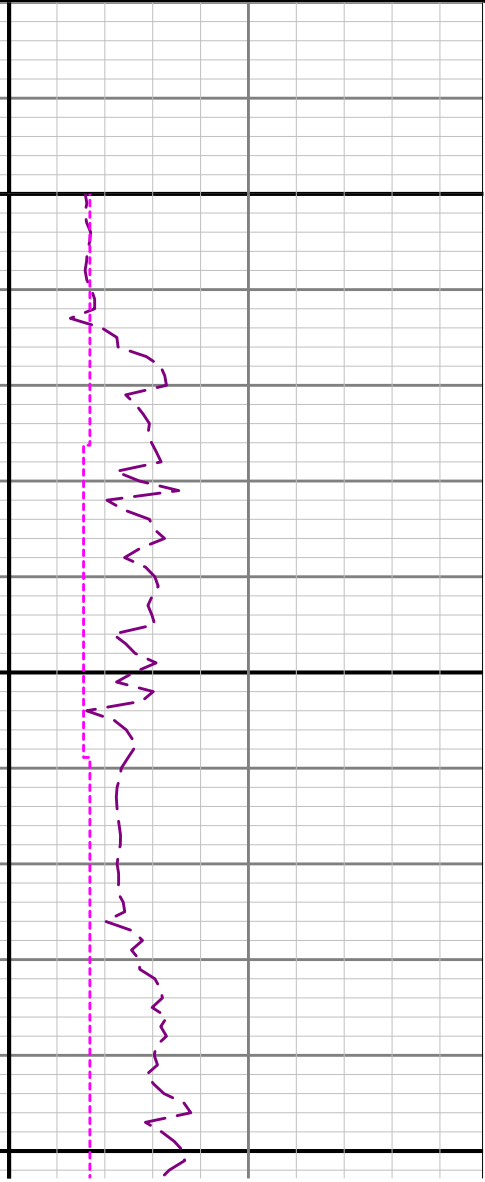
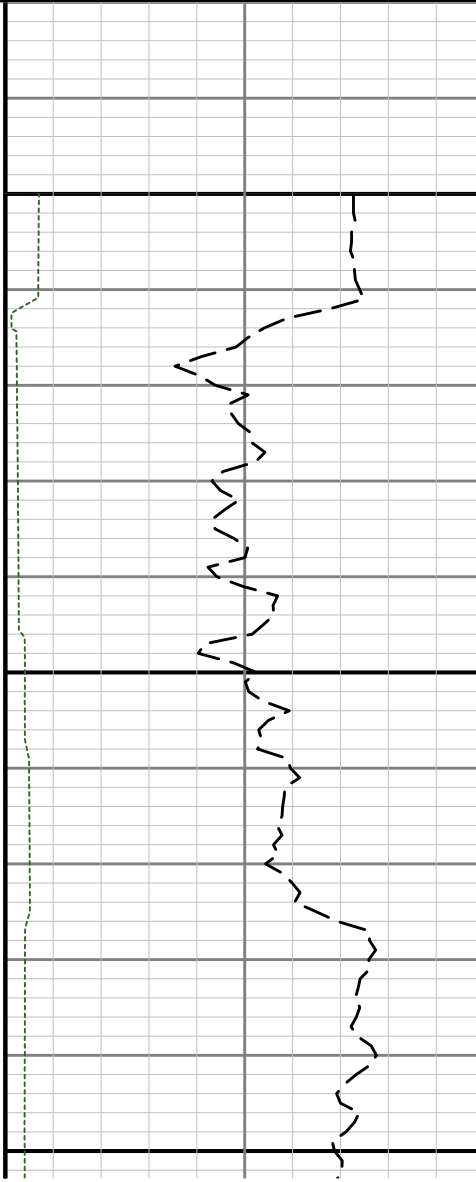
MD 1:240 feet

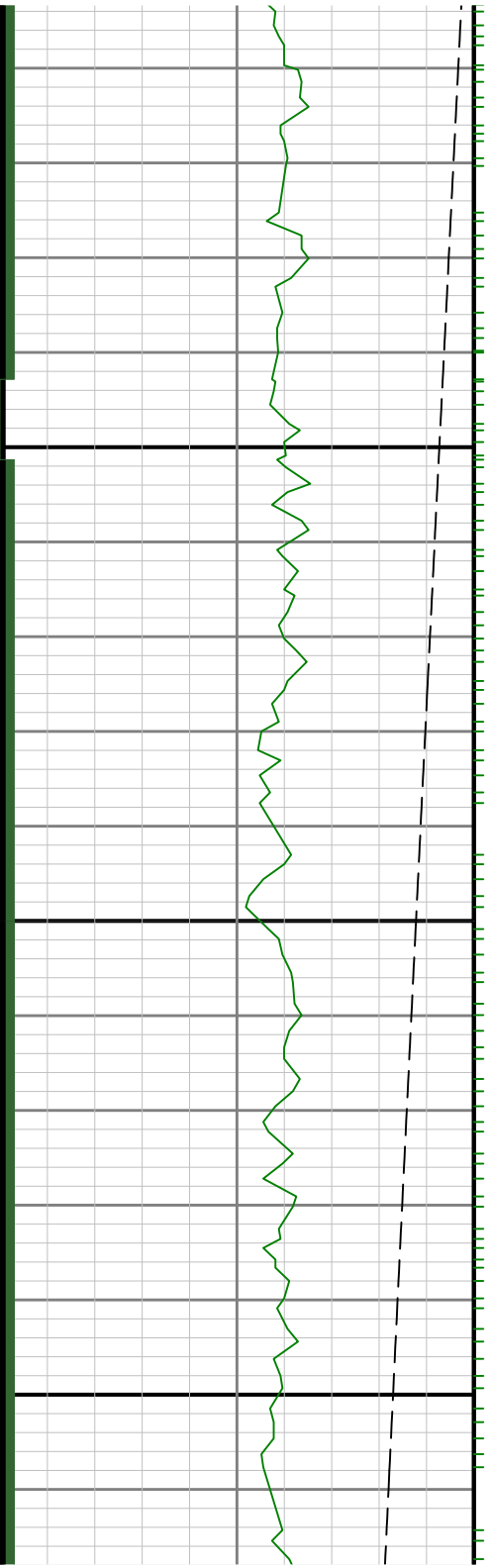
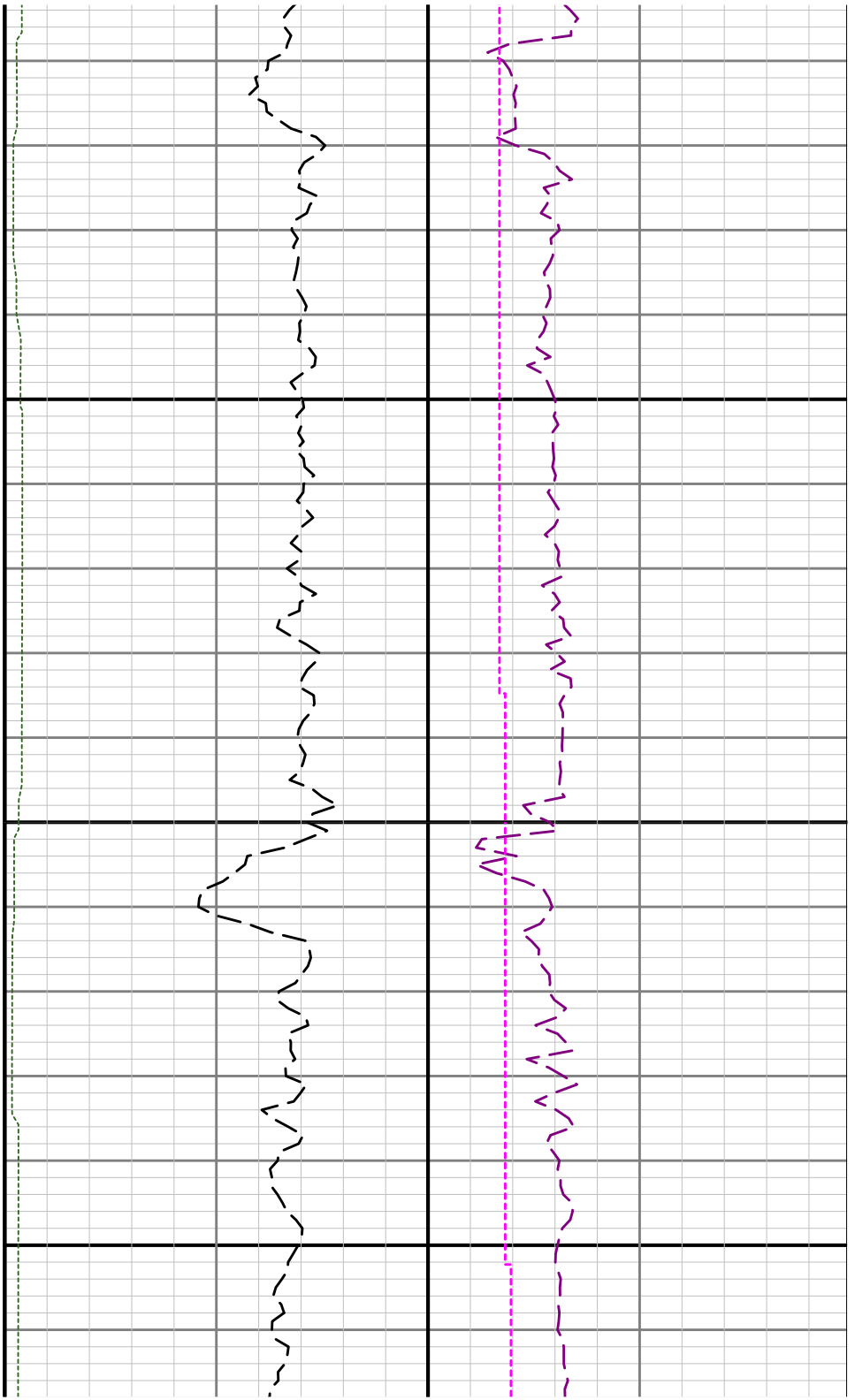
Rate of Penetration of bit 3 ft Average ROPA
1000 0
ft/h
Gamma Time Since Drilled GRTX
0 600
min

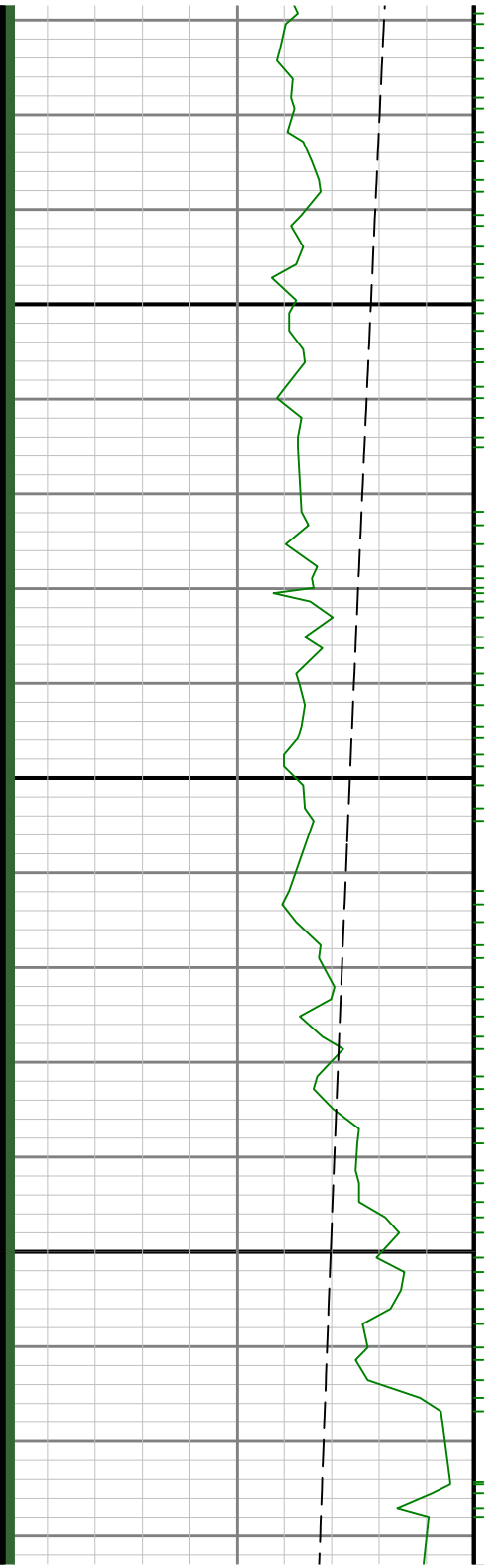
Weight On Bit 1 ft Average WOBA
0 100
klb
Downhole Temperature TCDX
100 300
degF



5500
5600

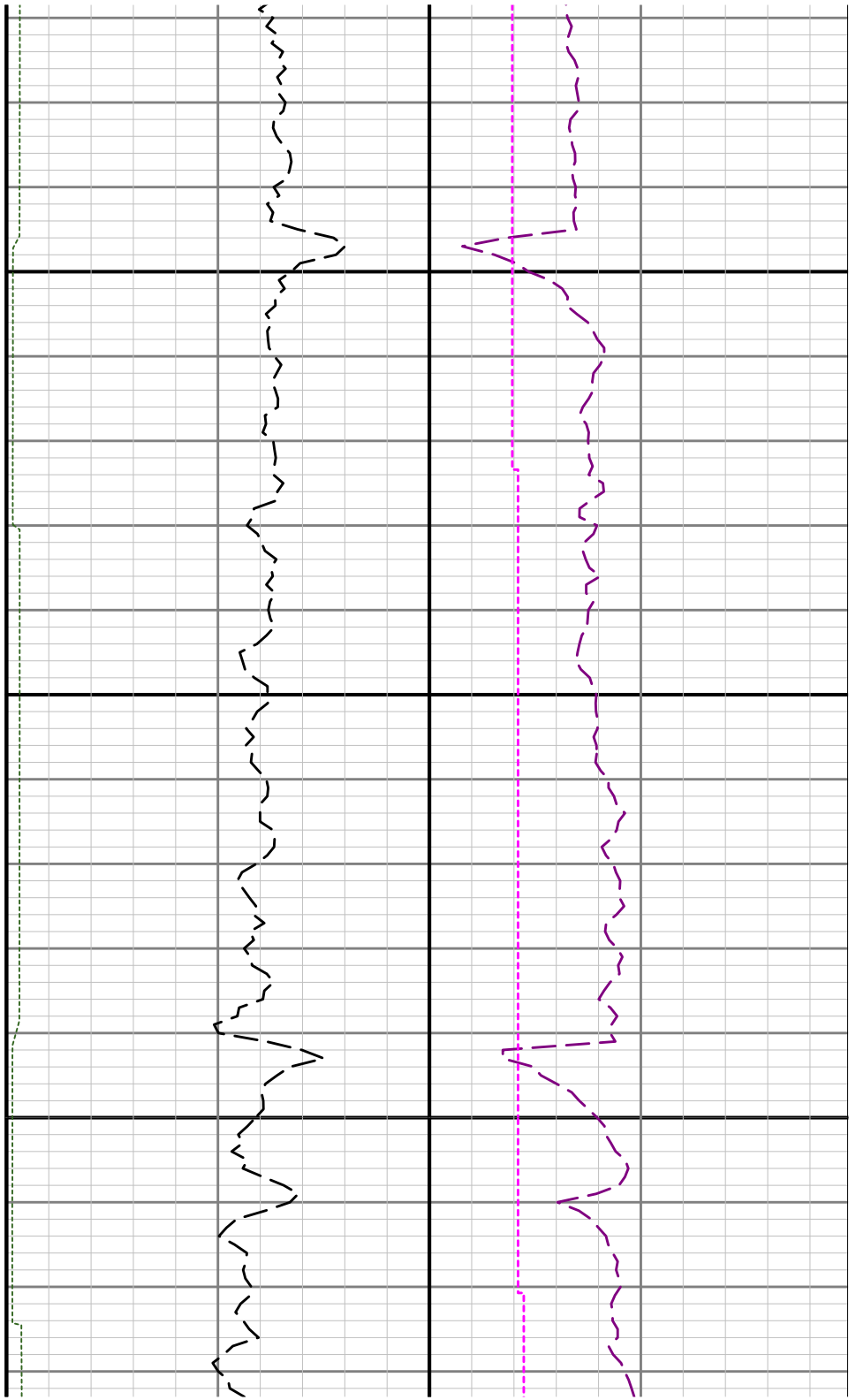


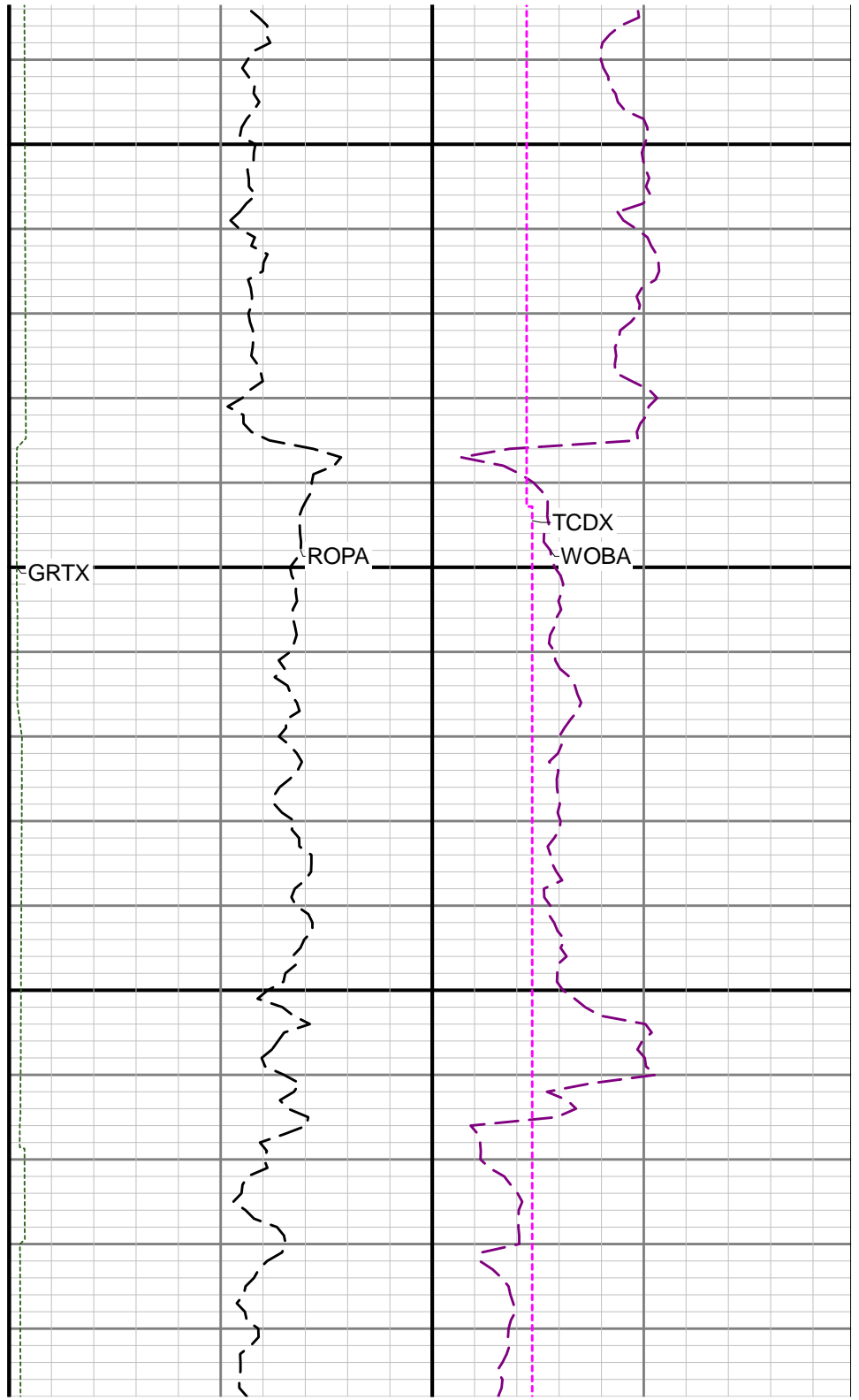
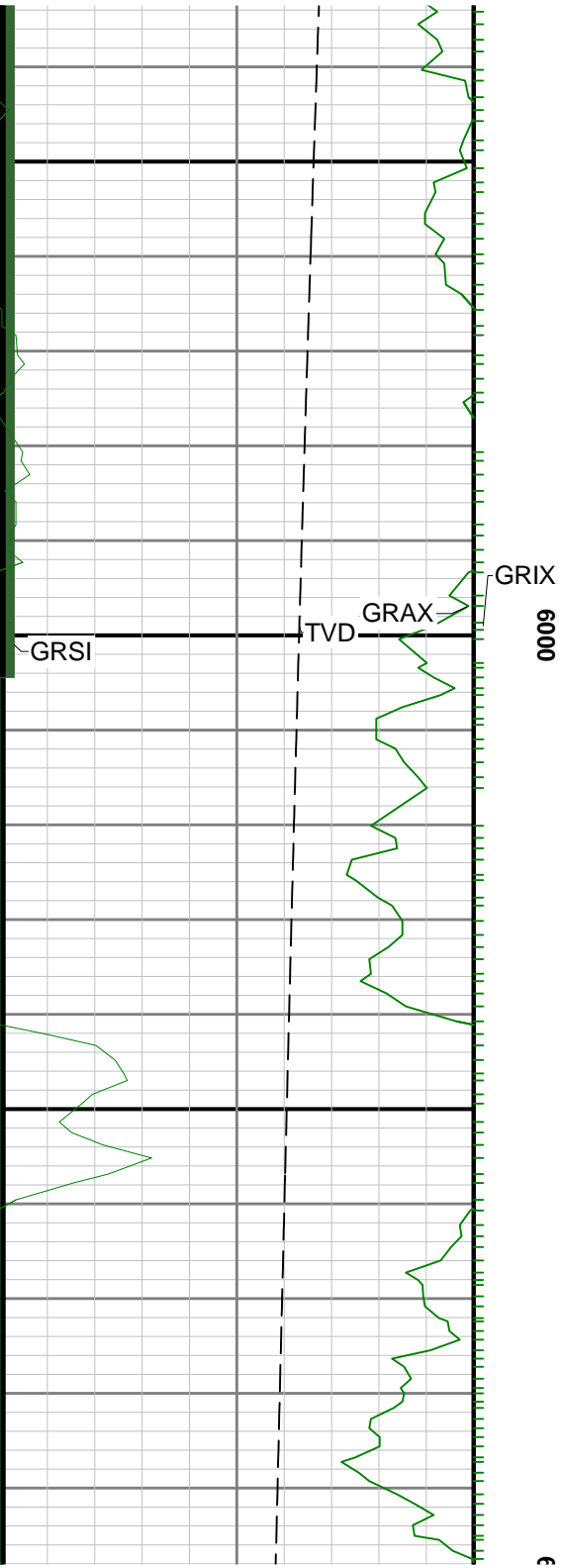


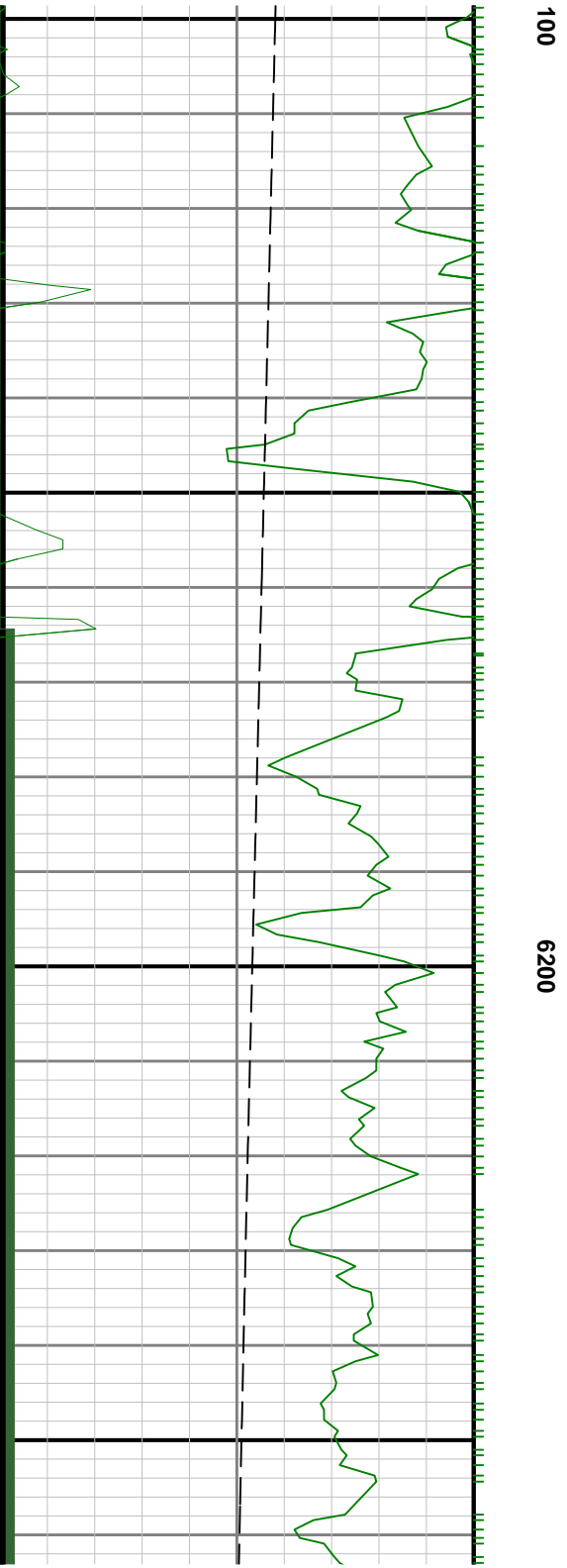
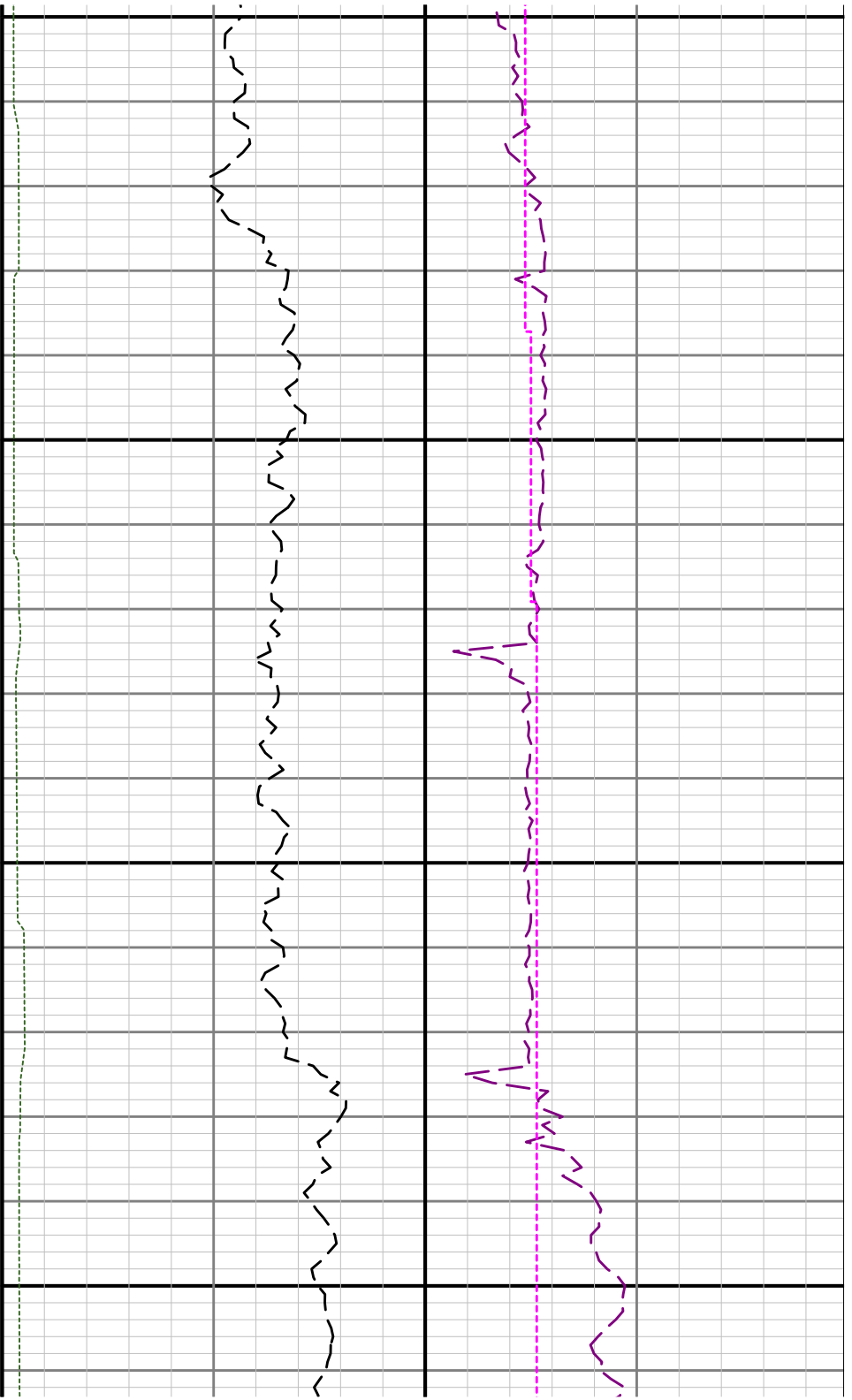


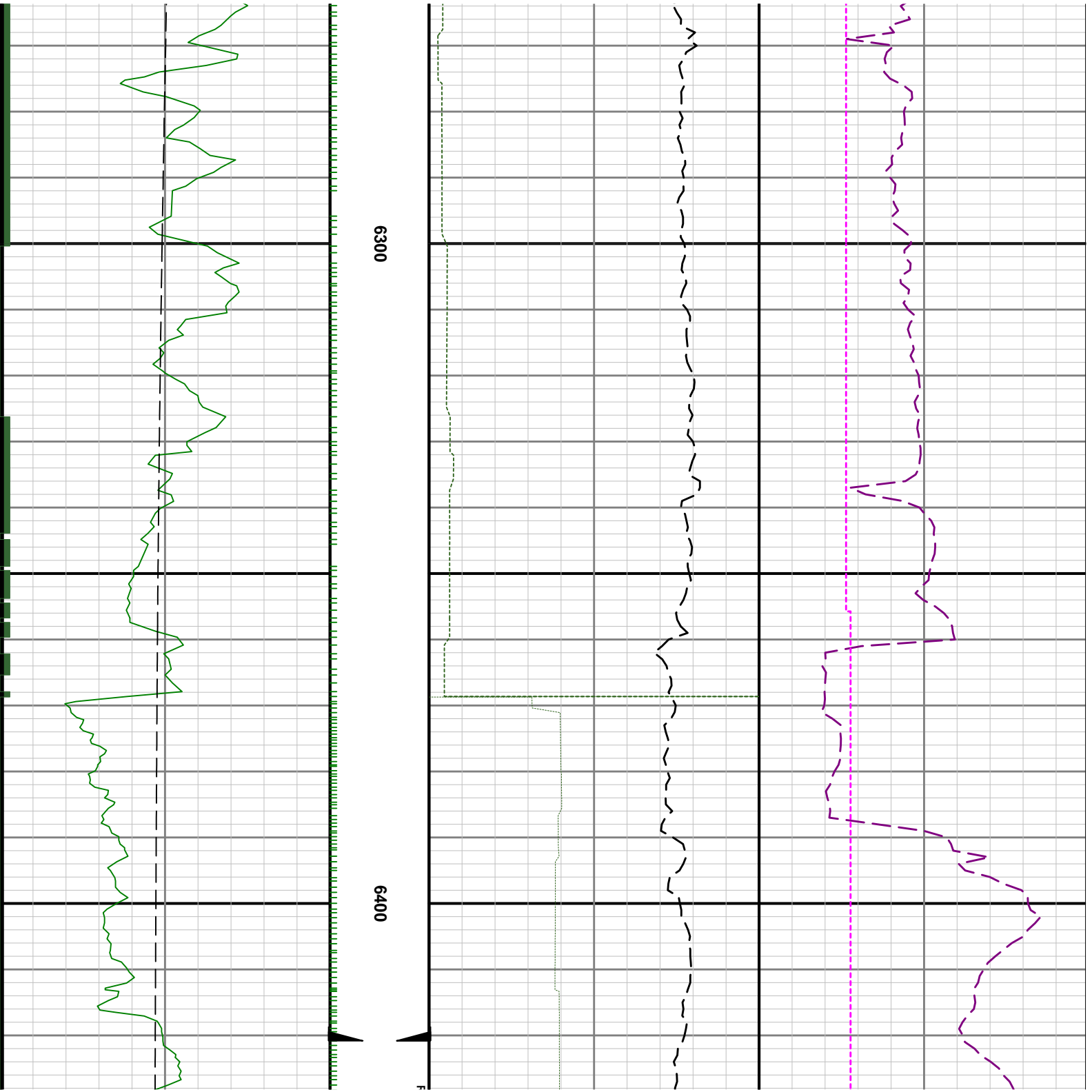
5800

5900







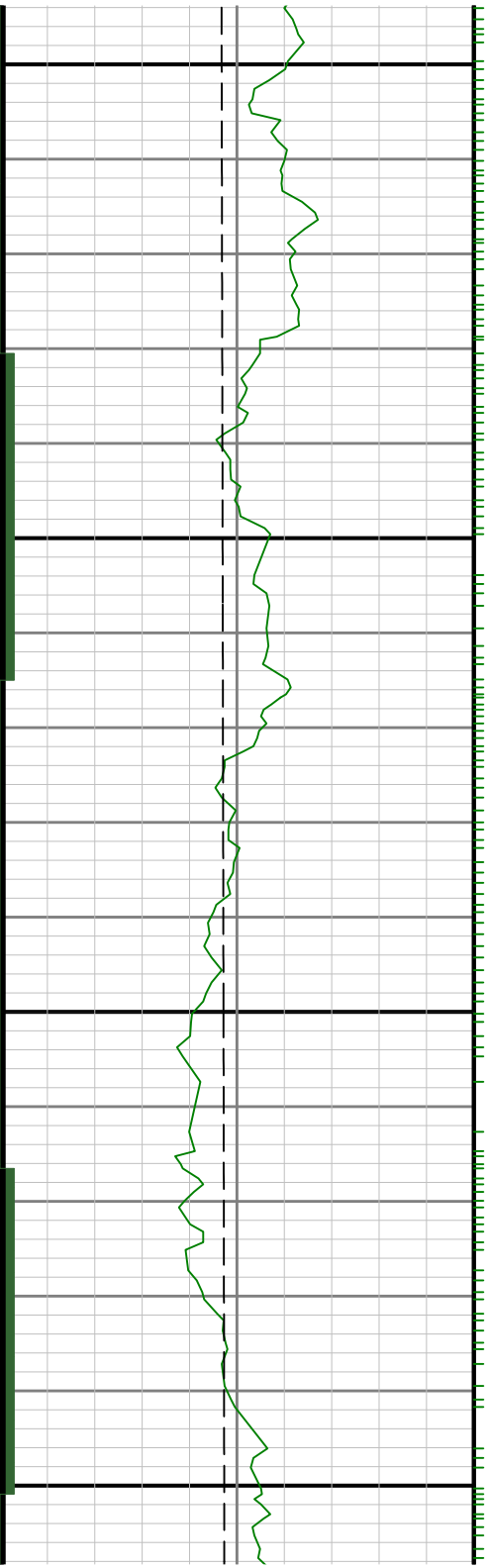


See Remark 2

6500

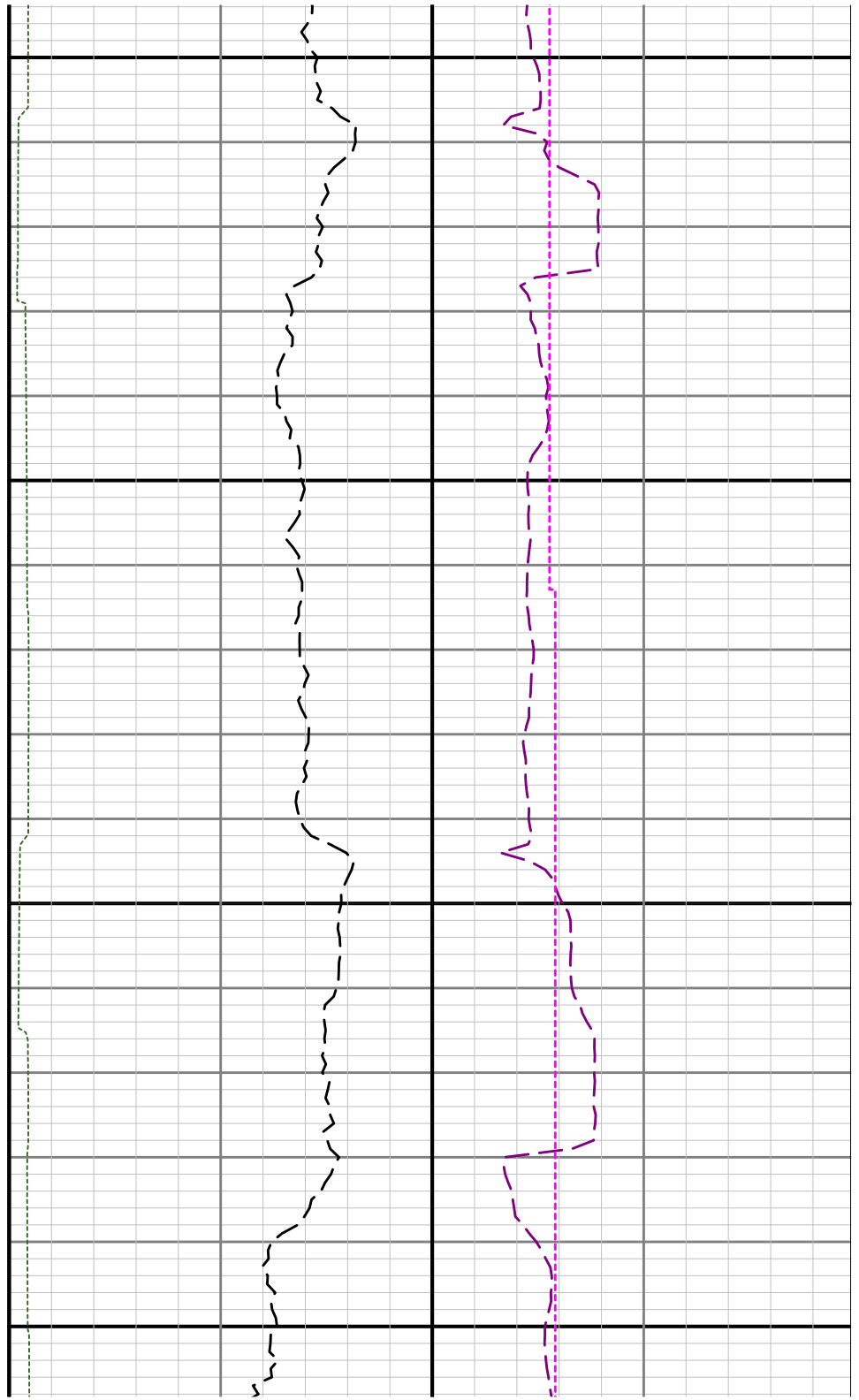
2<R3

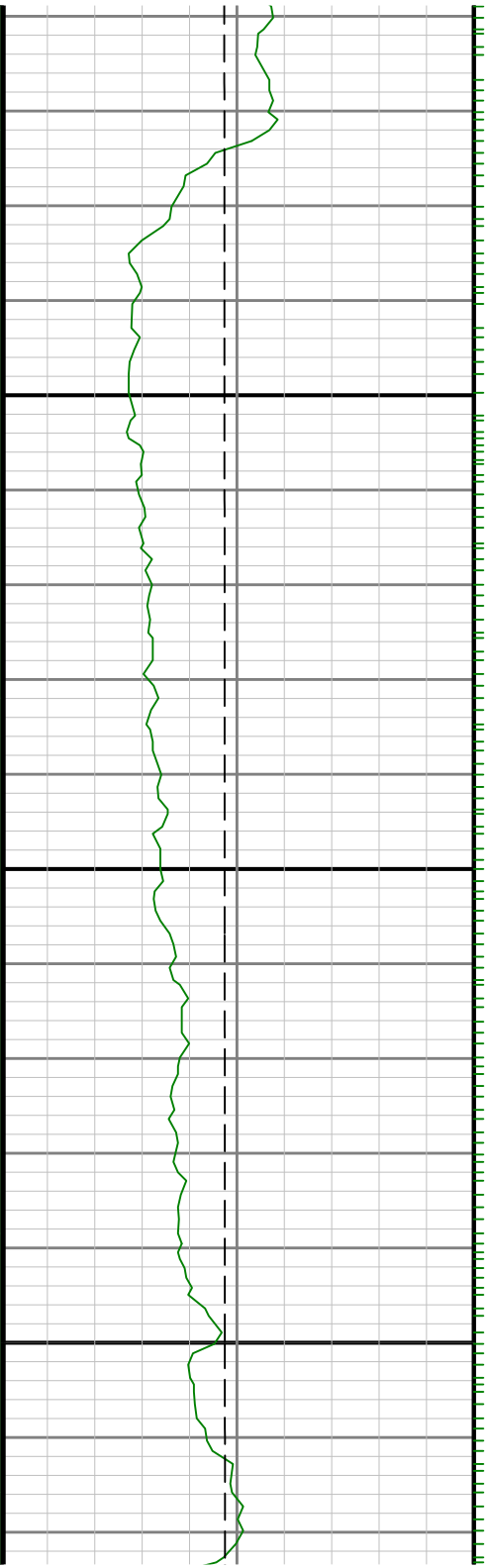




6600

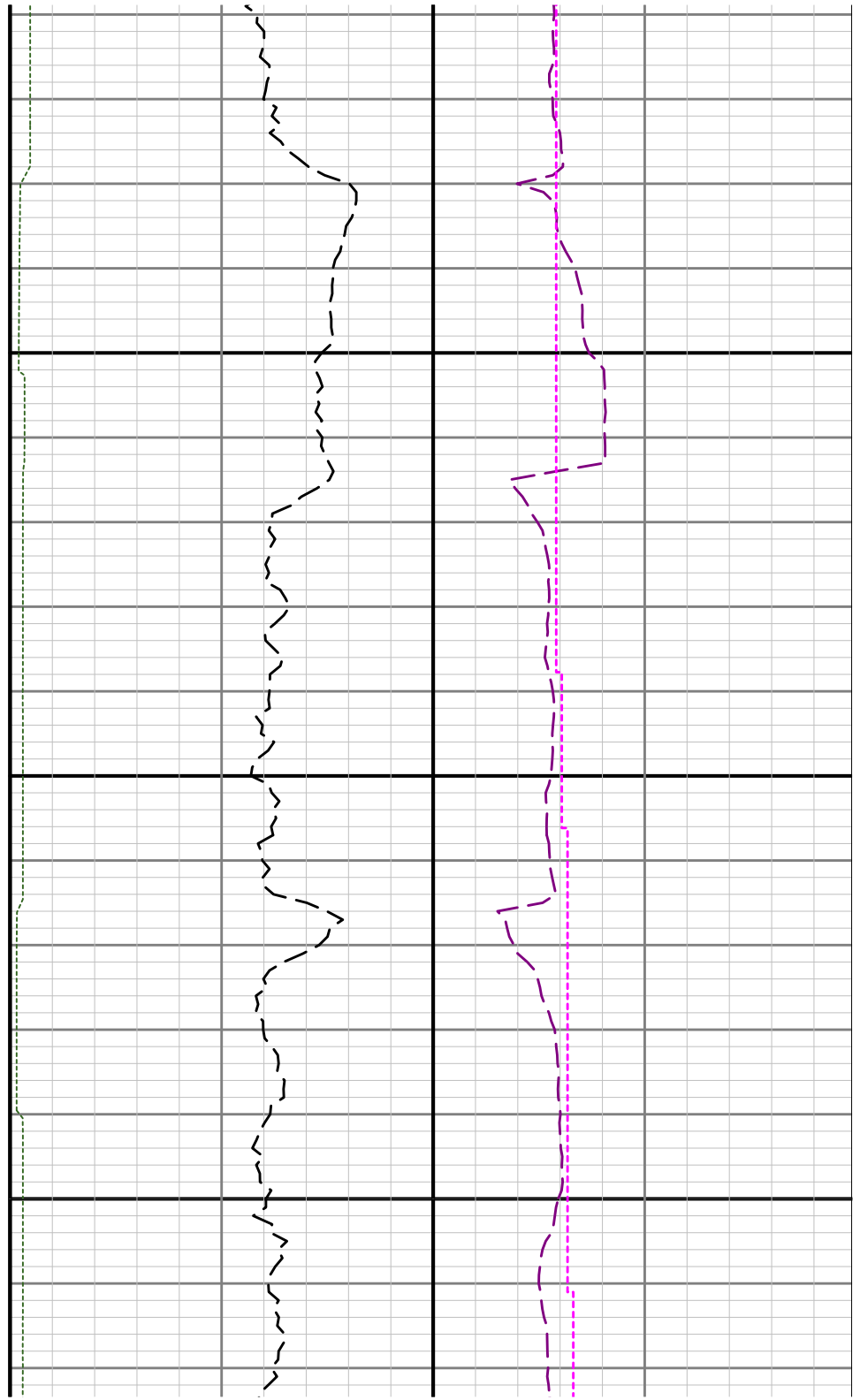
6700

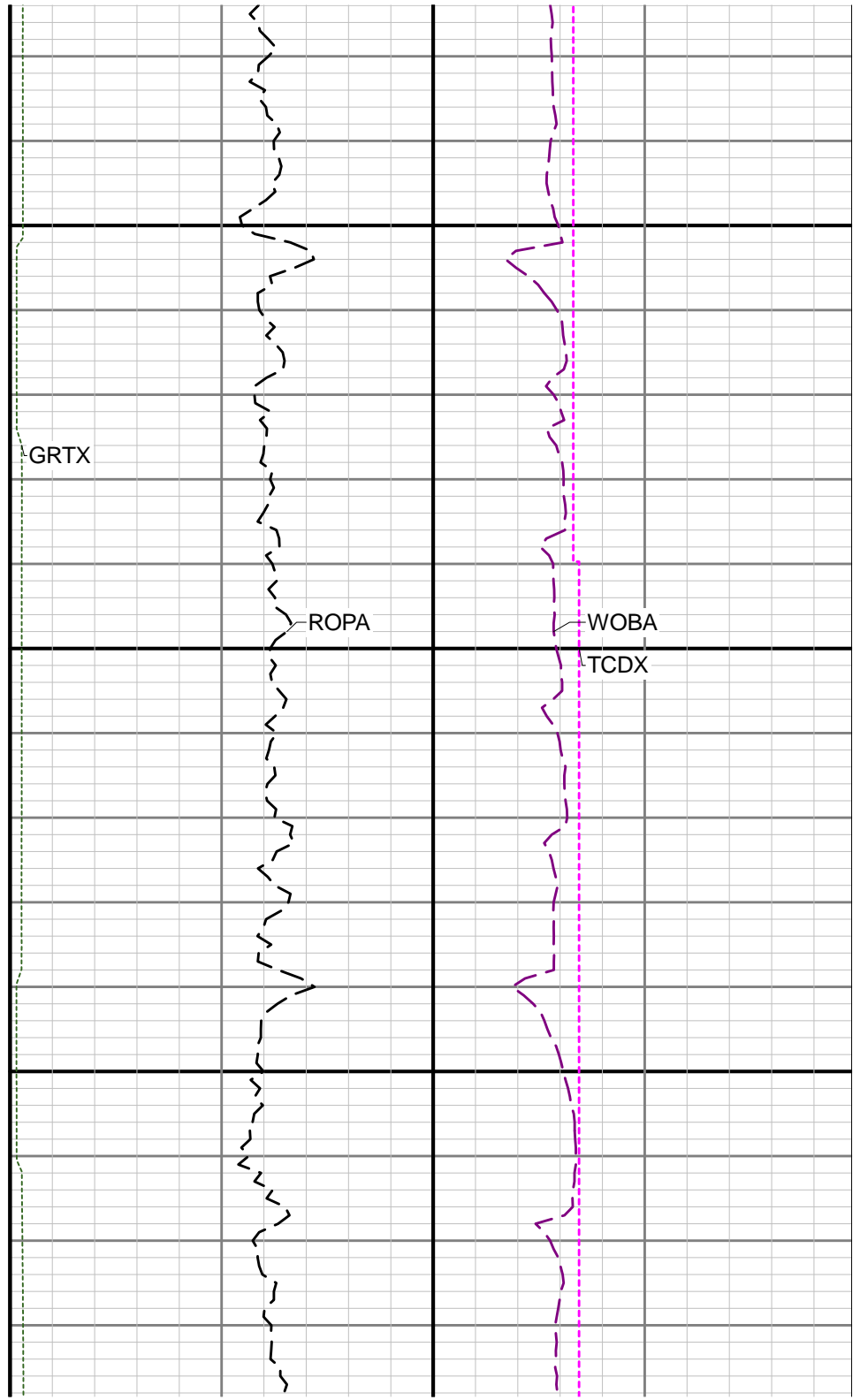
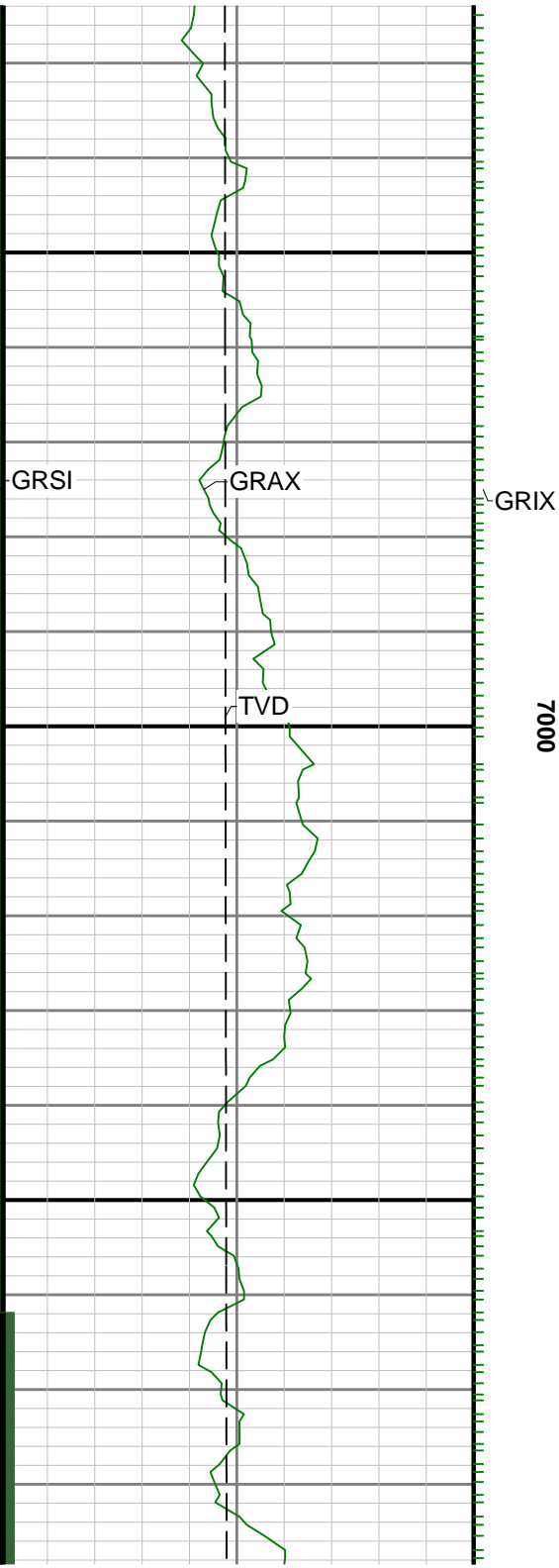


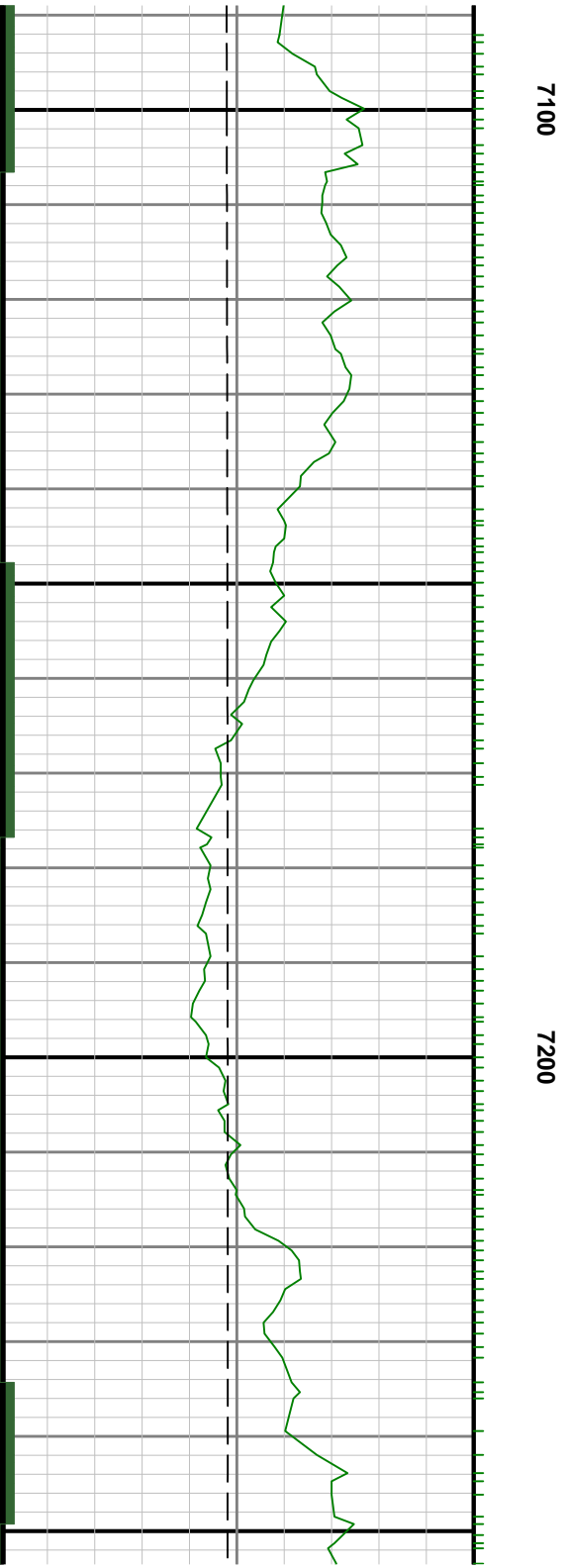
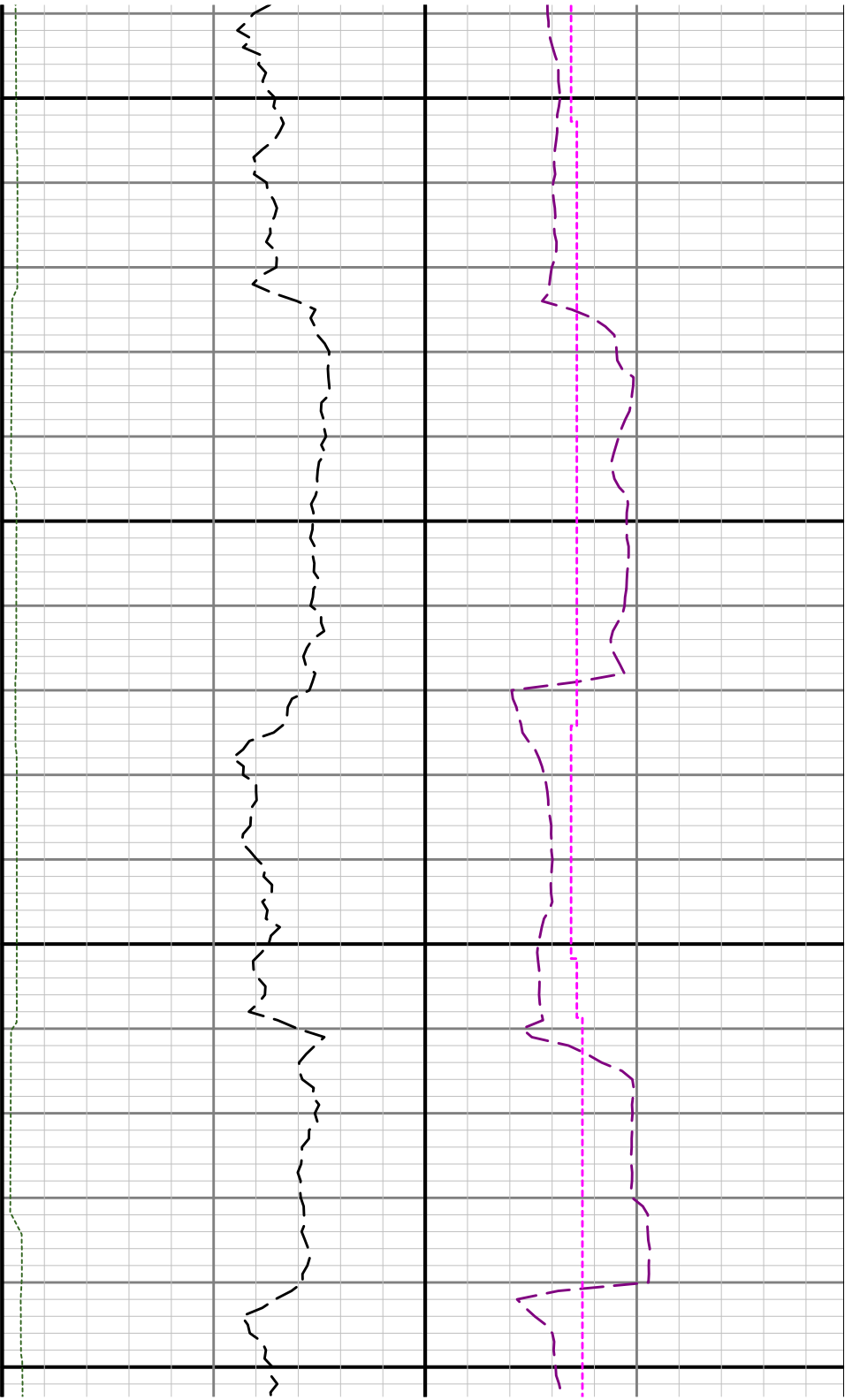


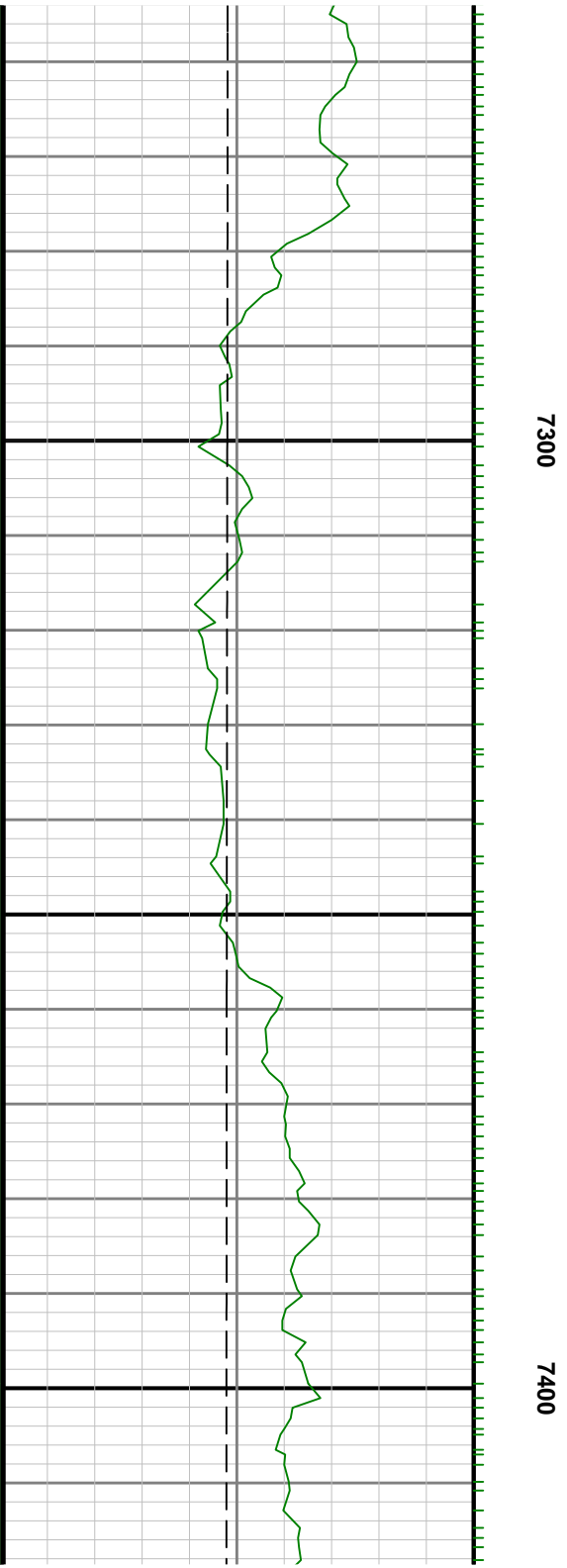
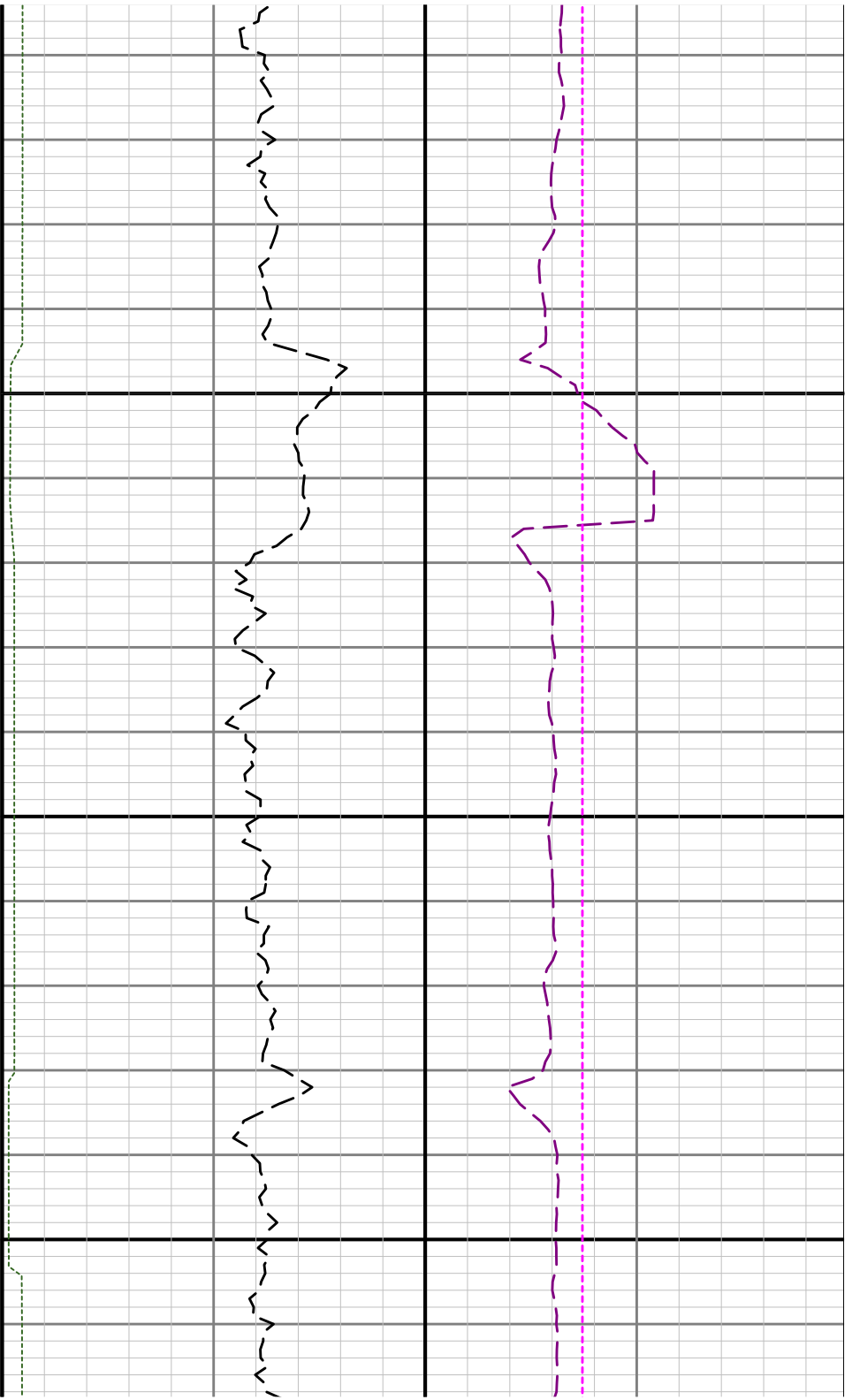
0069

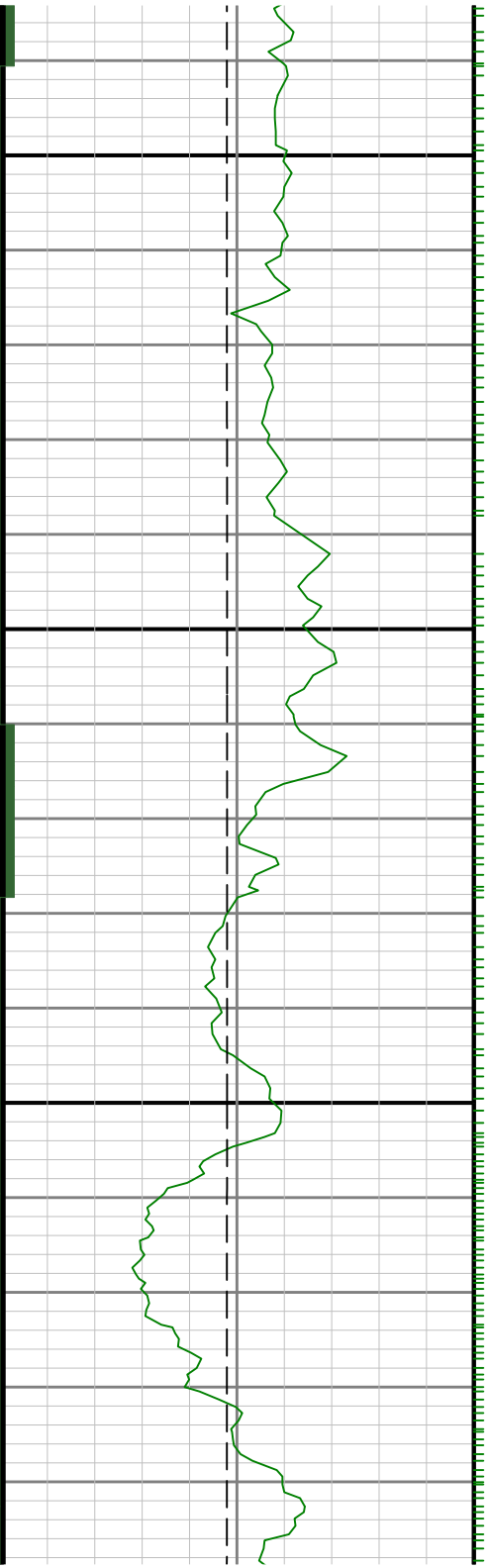
0089





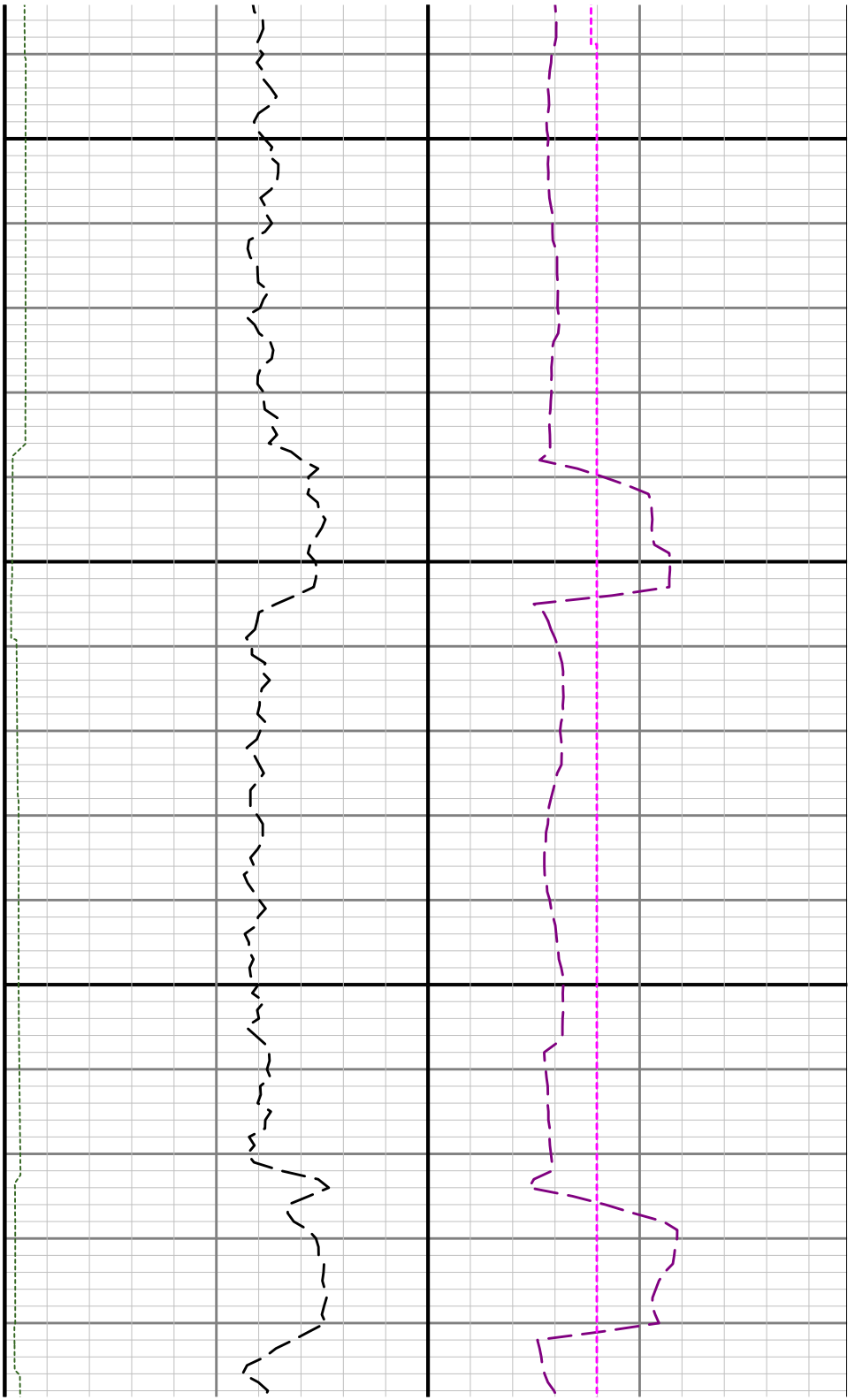


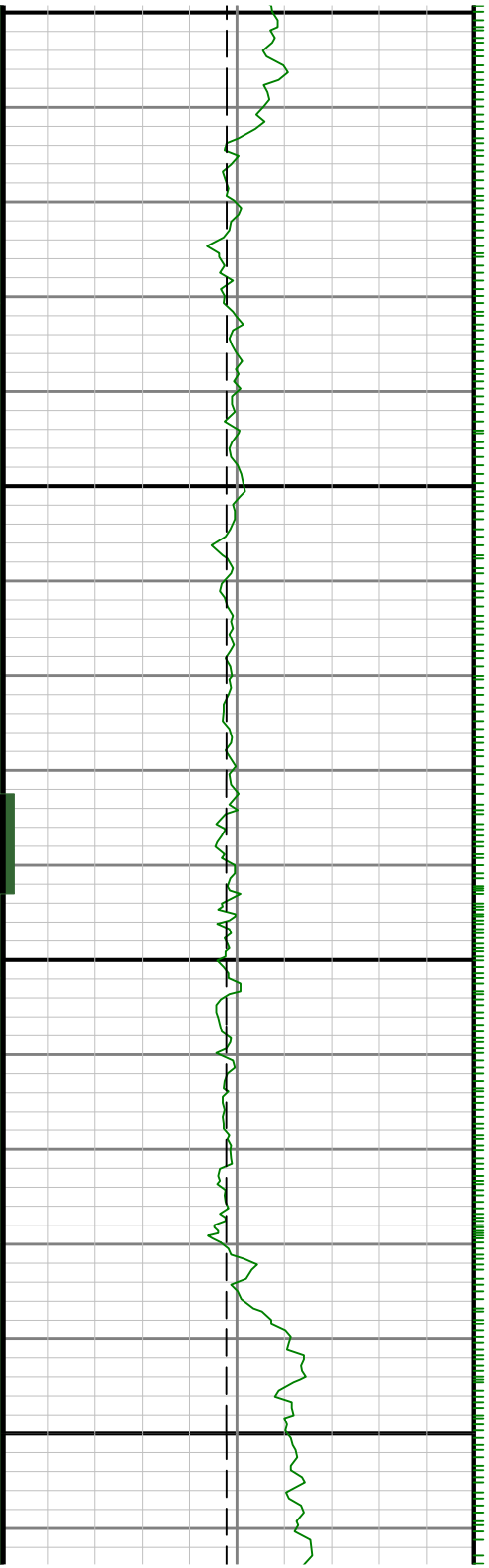




7600

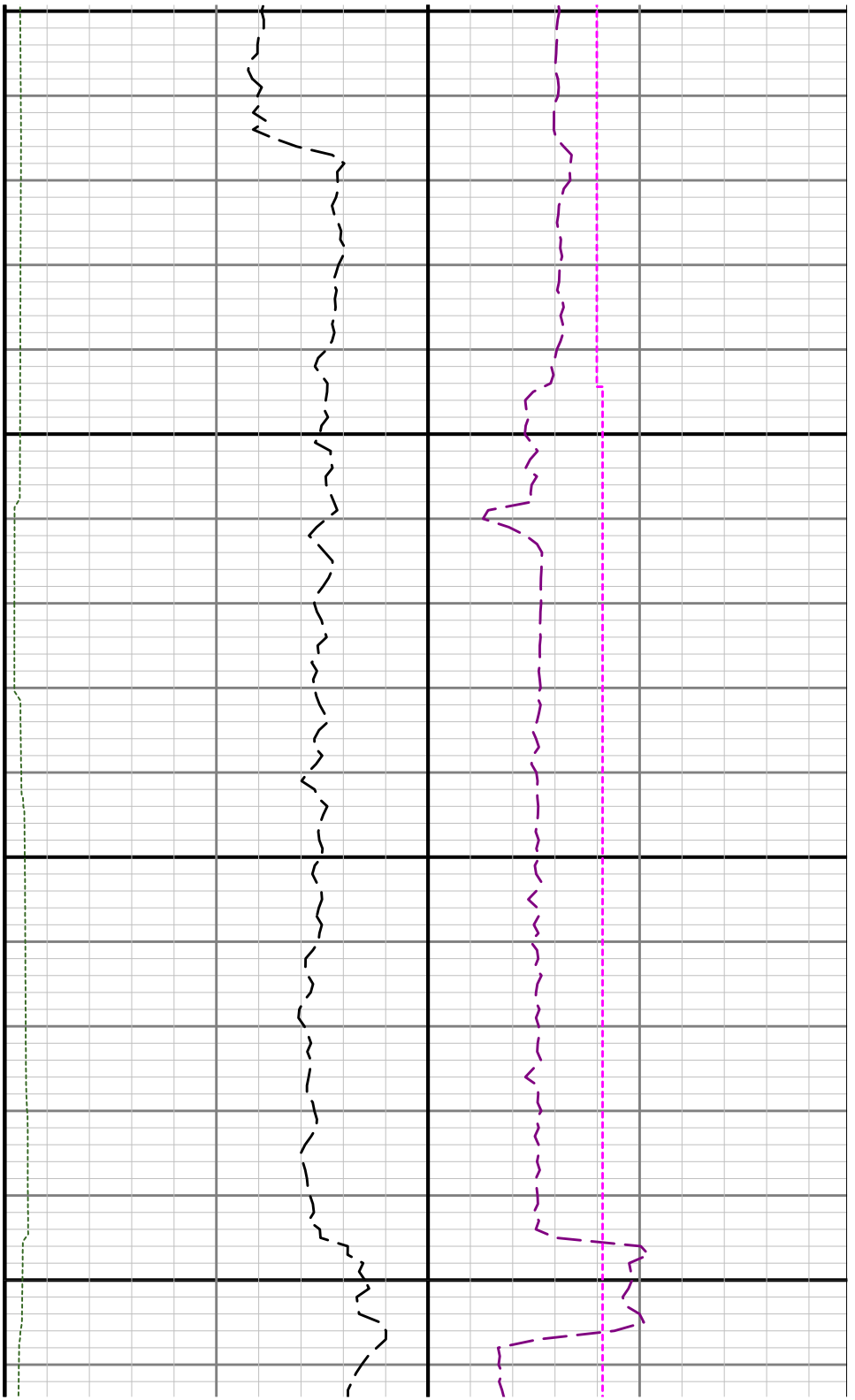
7700

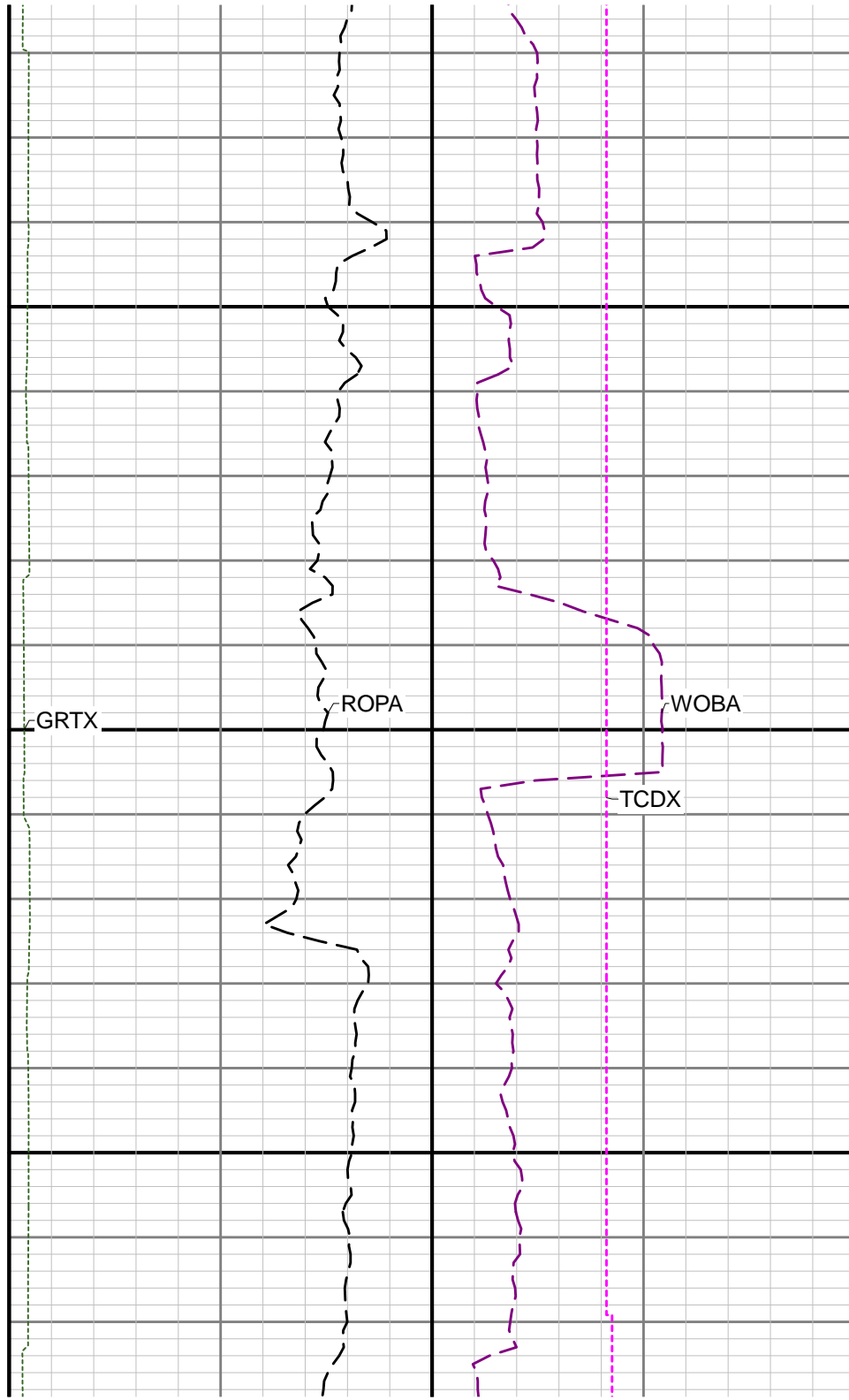
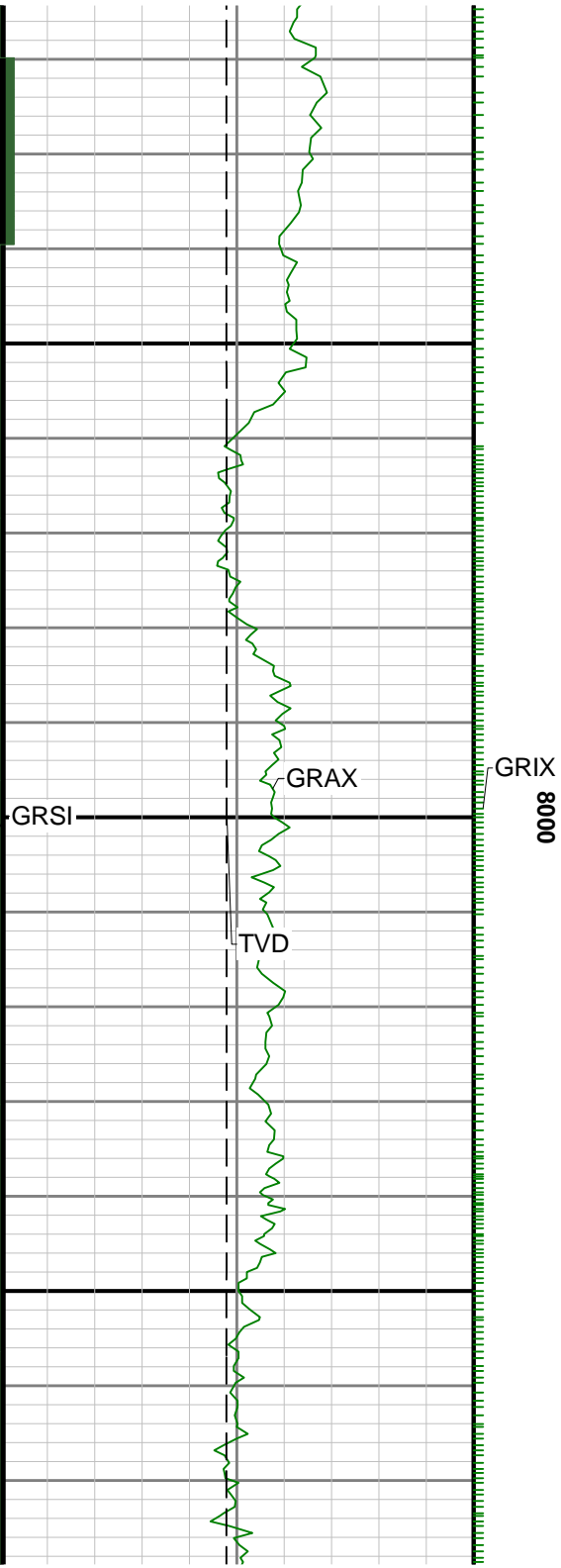


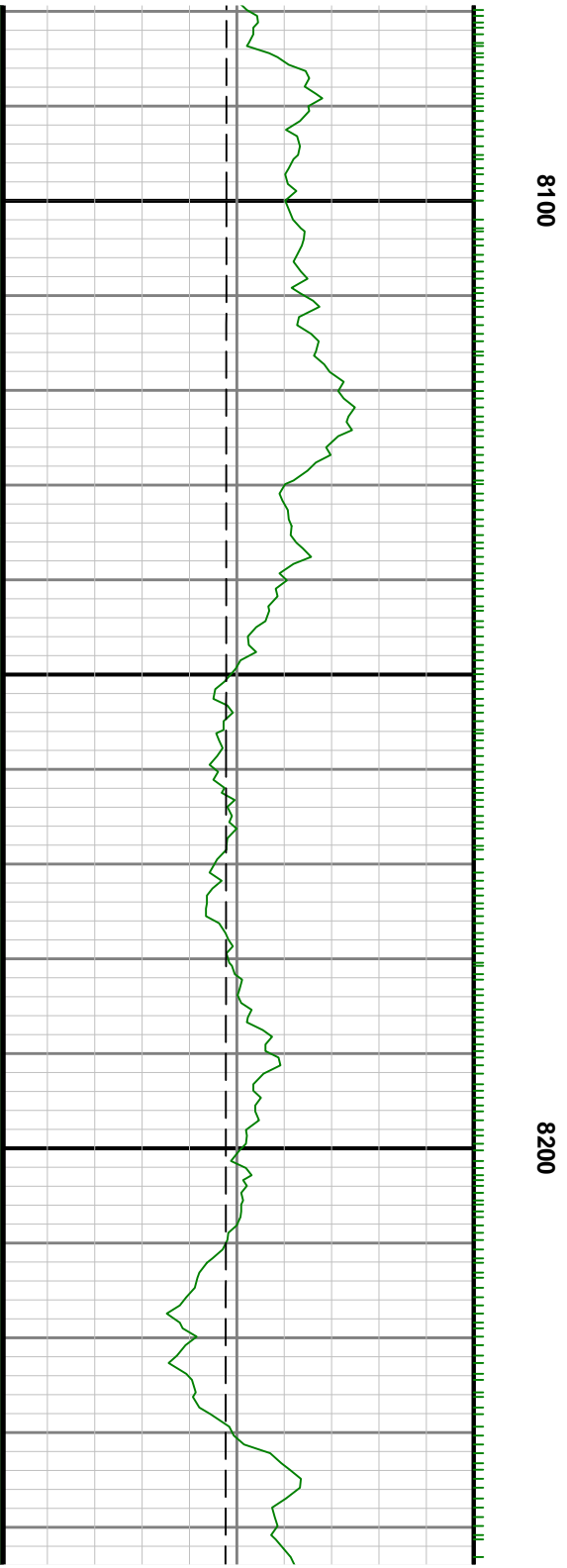
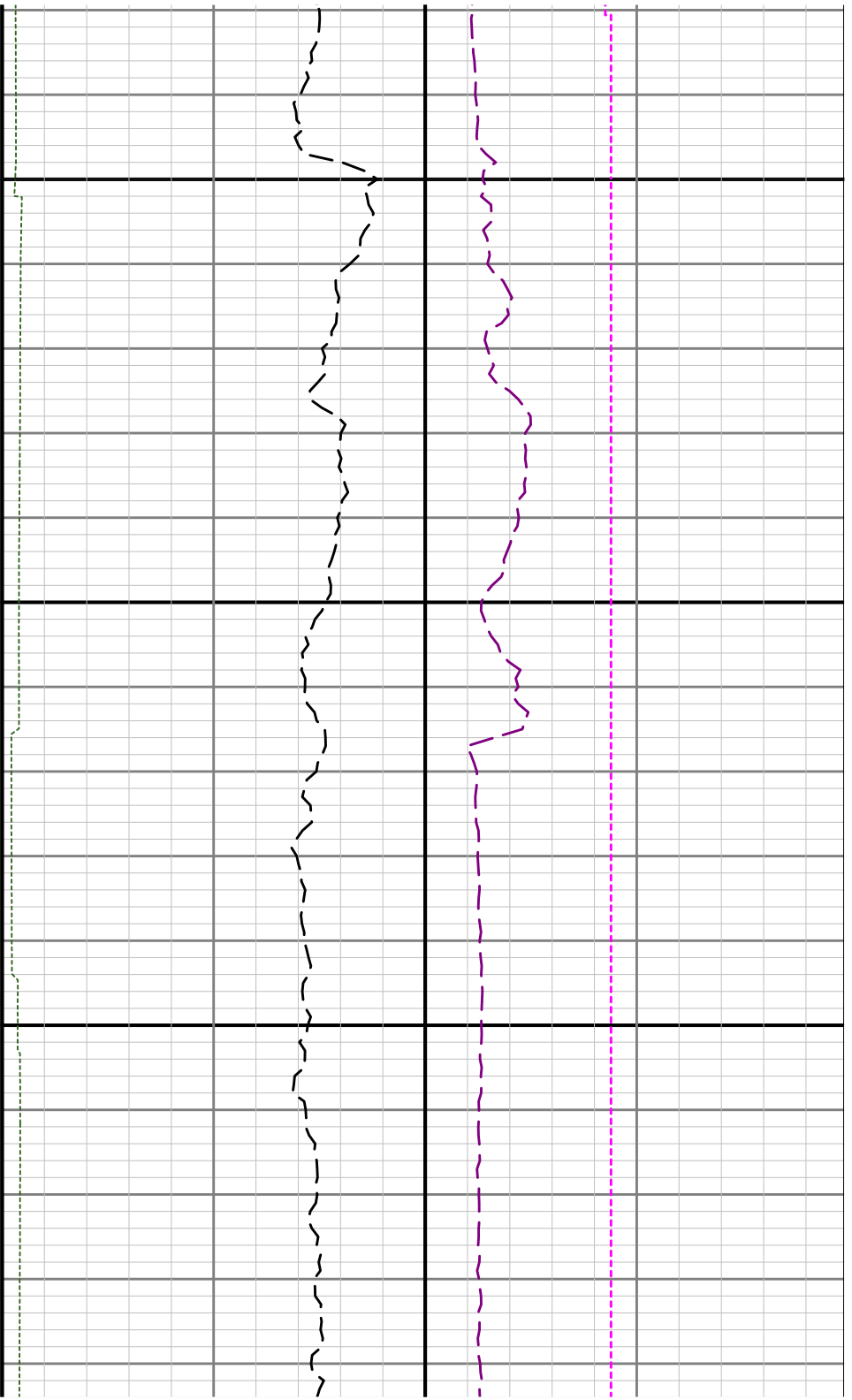


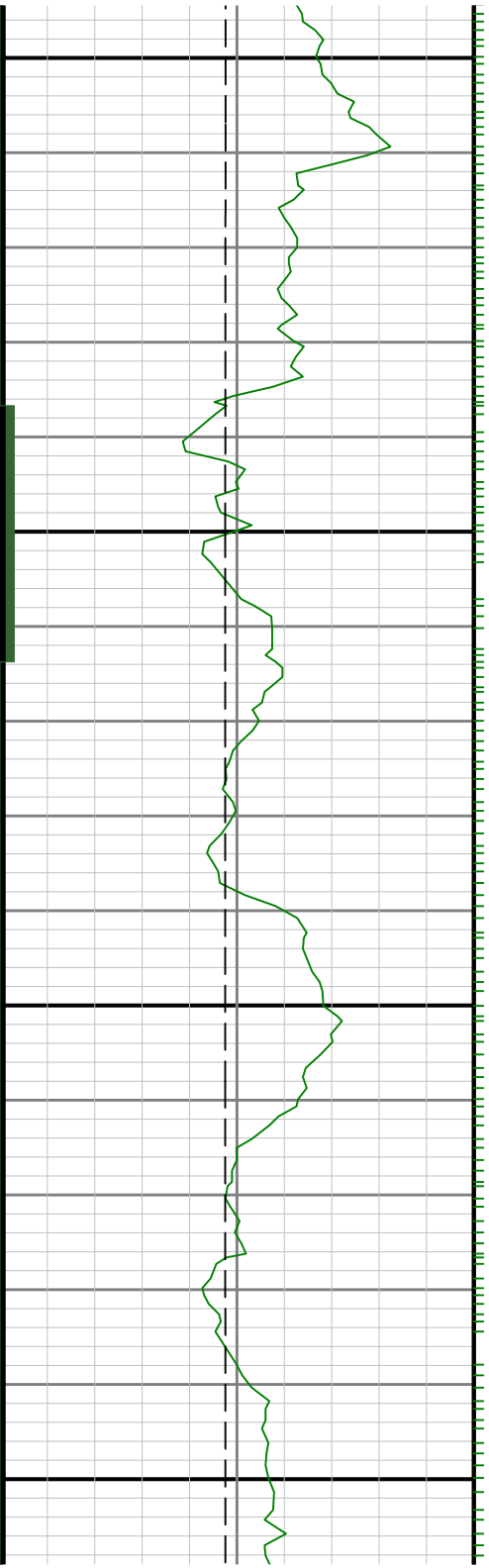
7800

7900



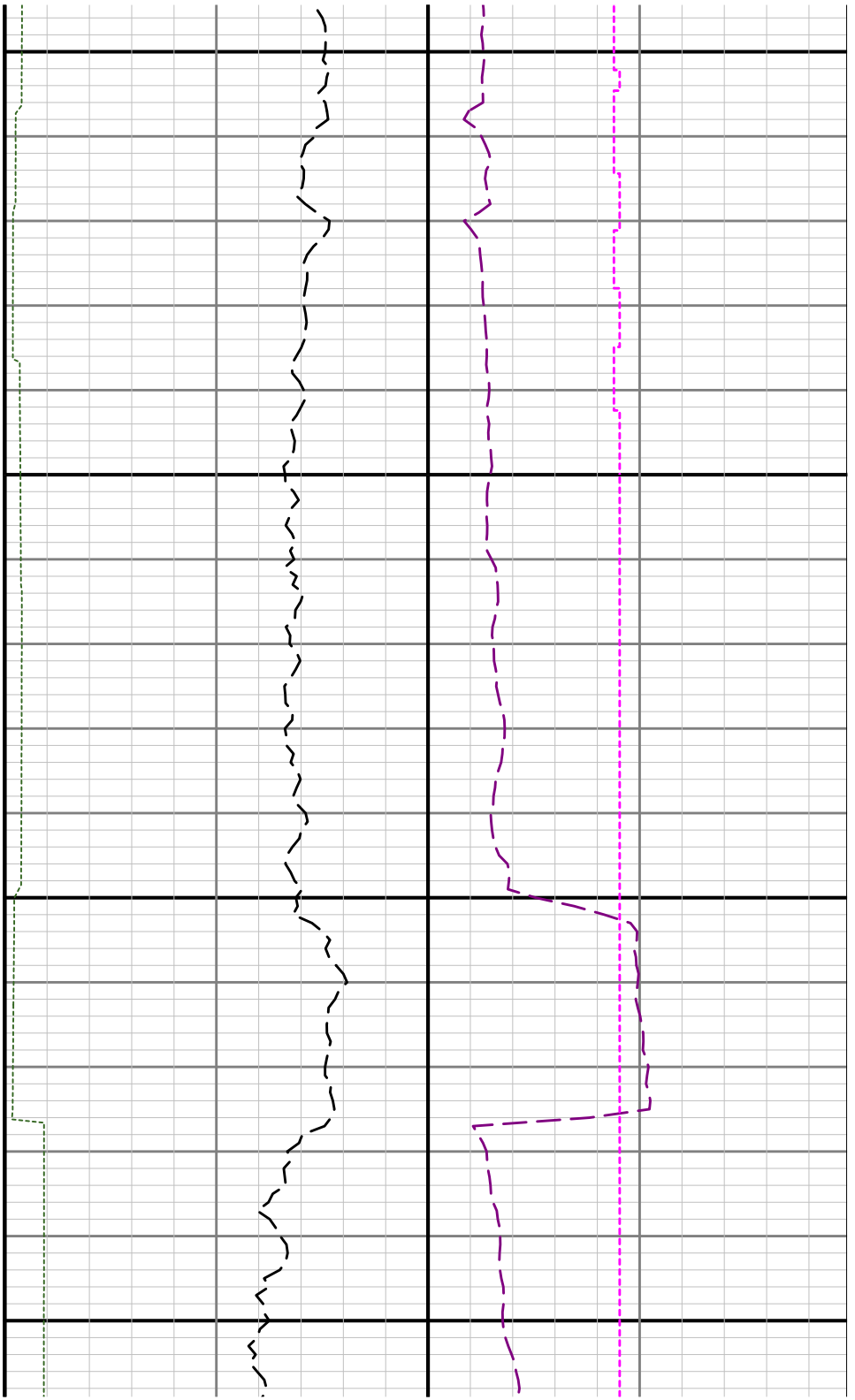


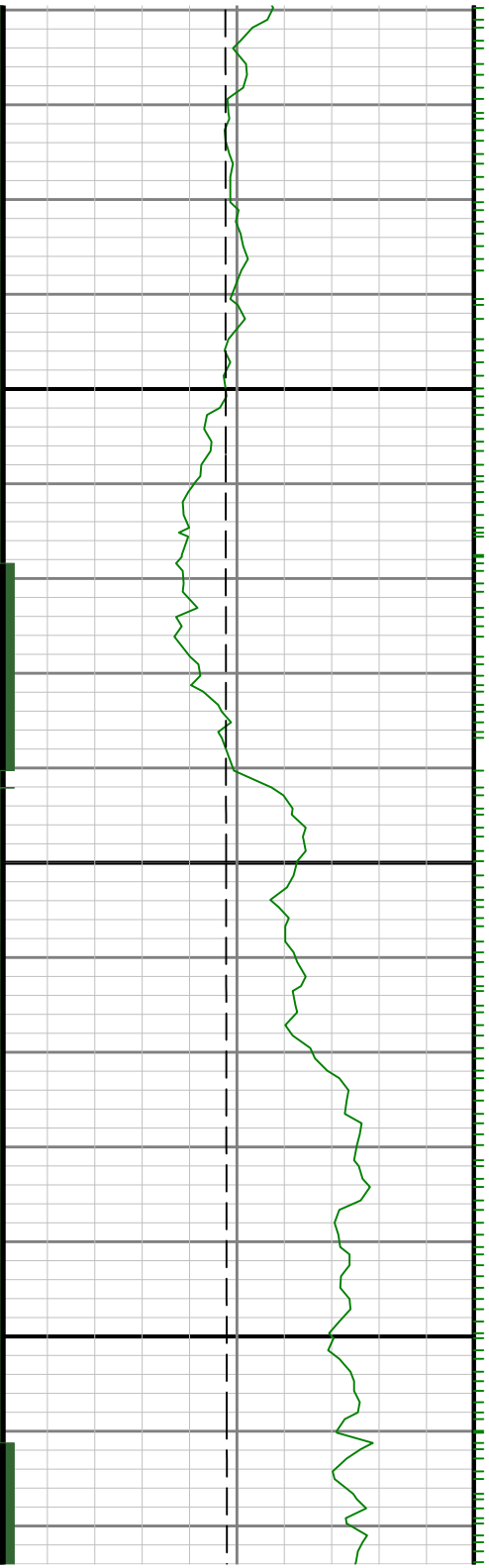




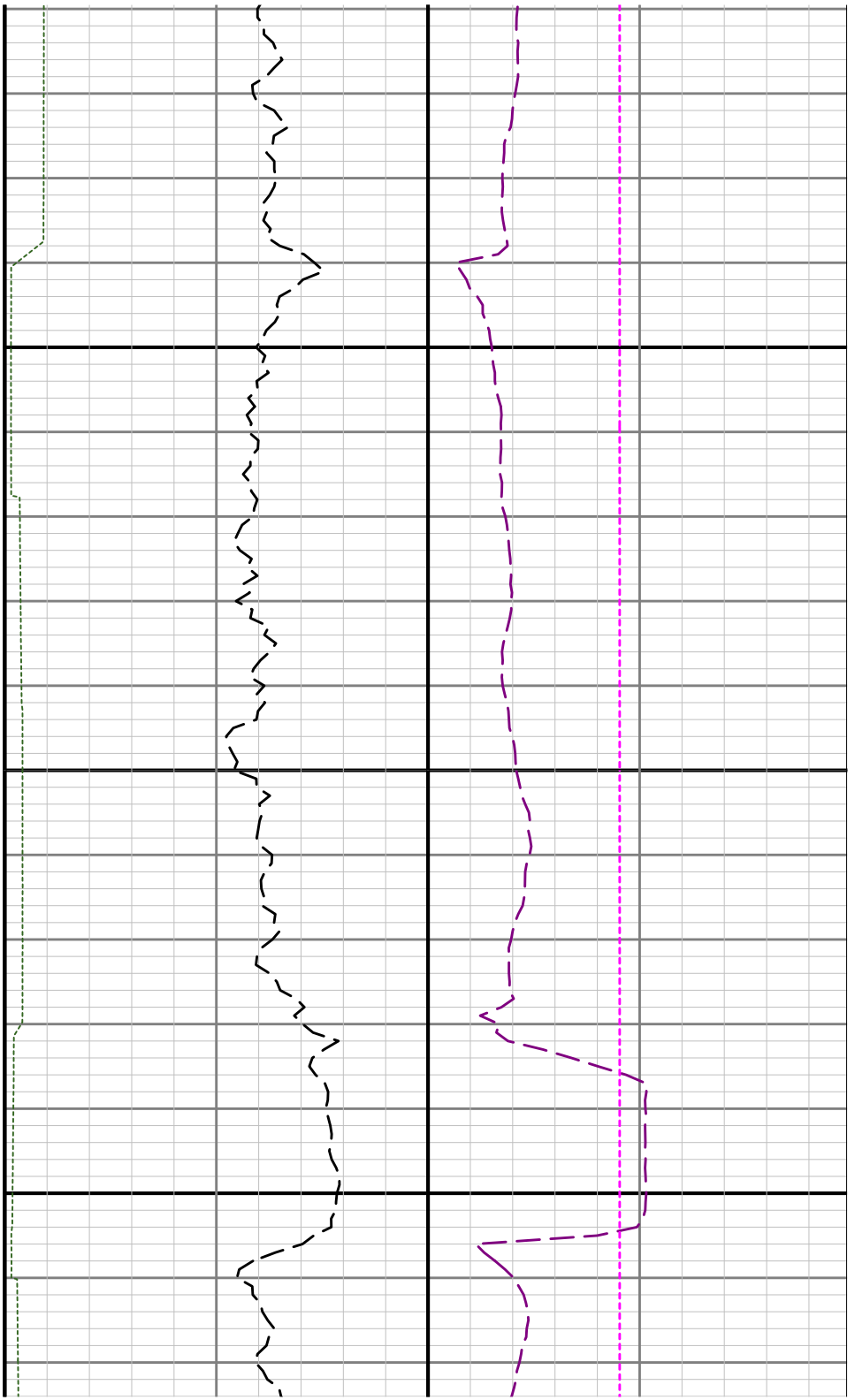
8300

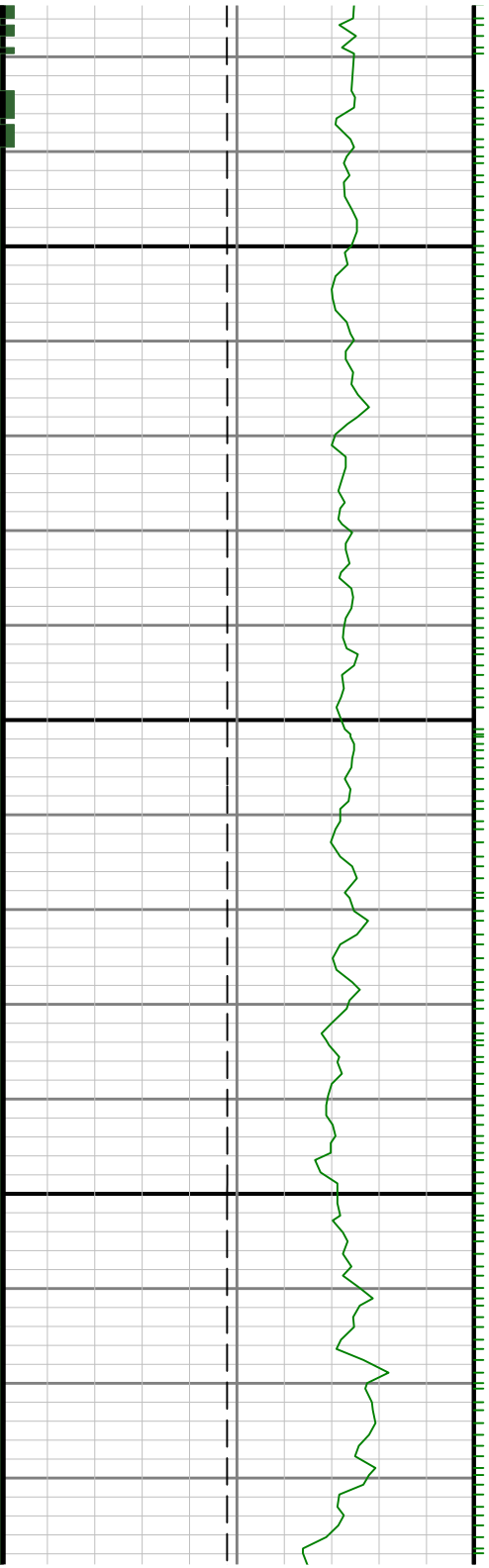
8400





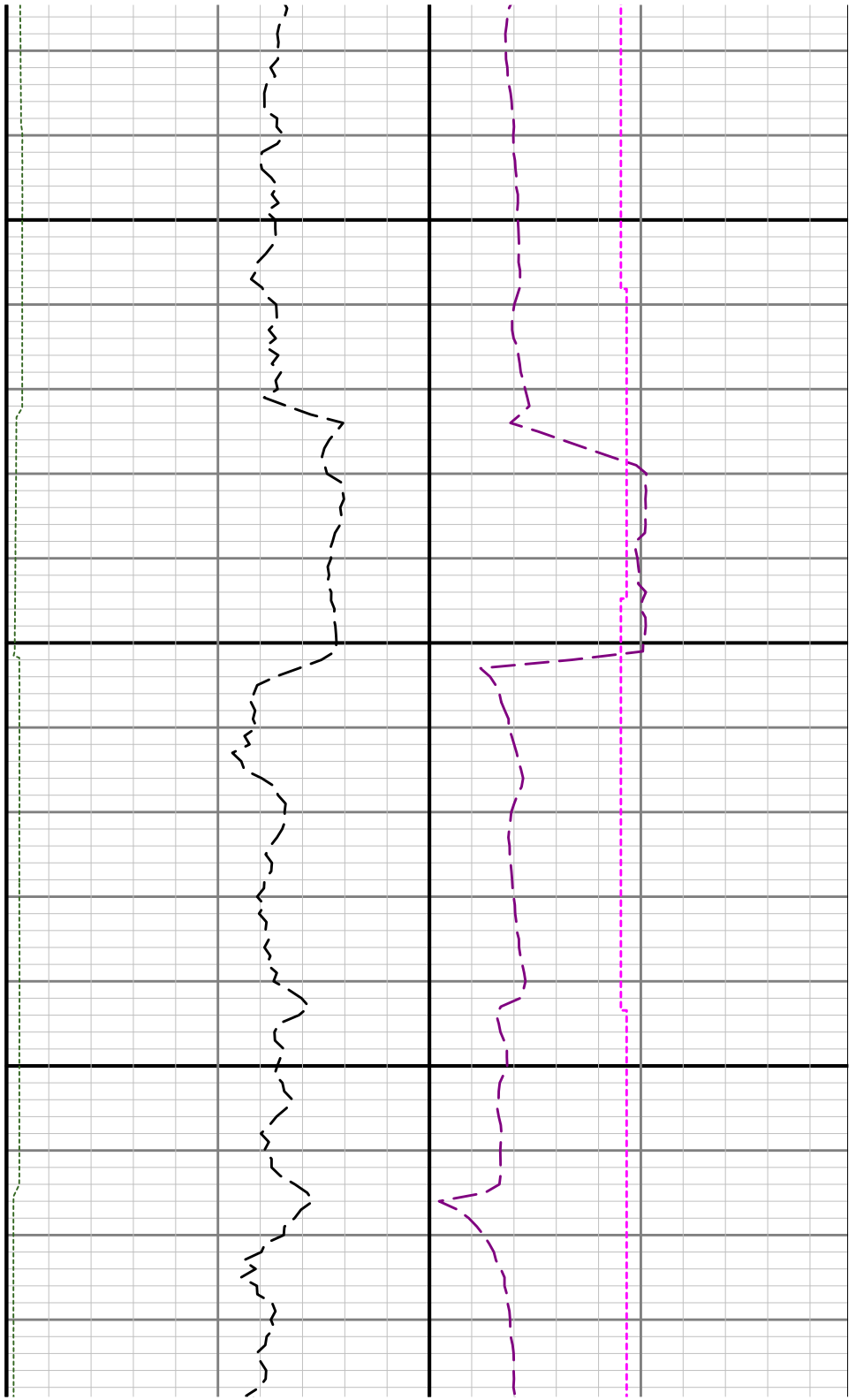
8500

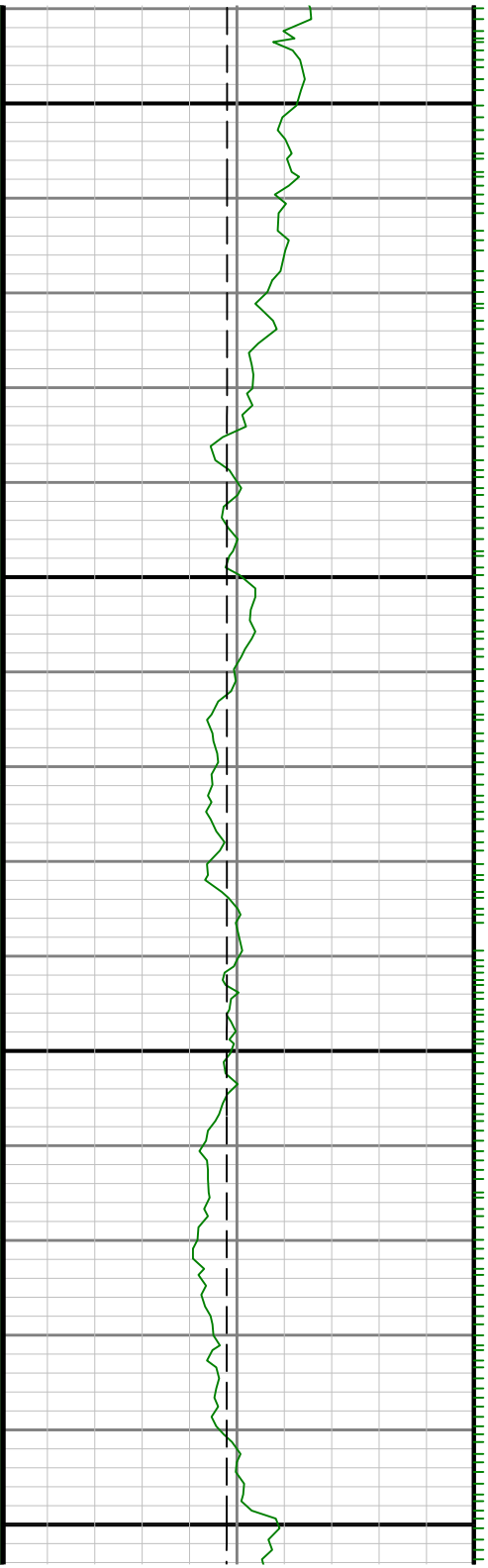




0098

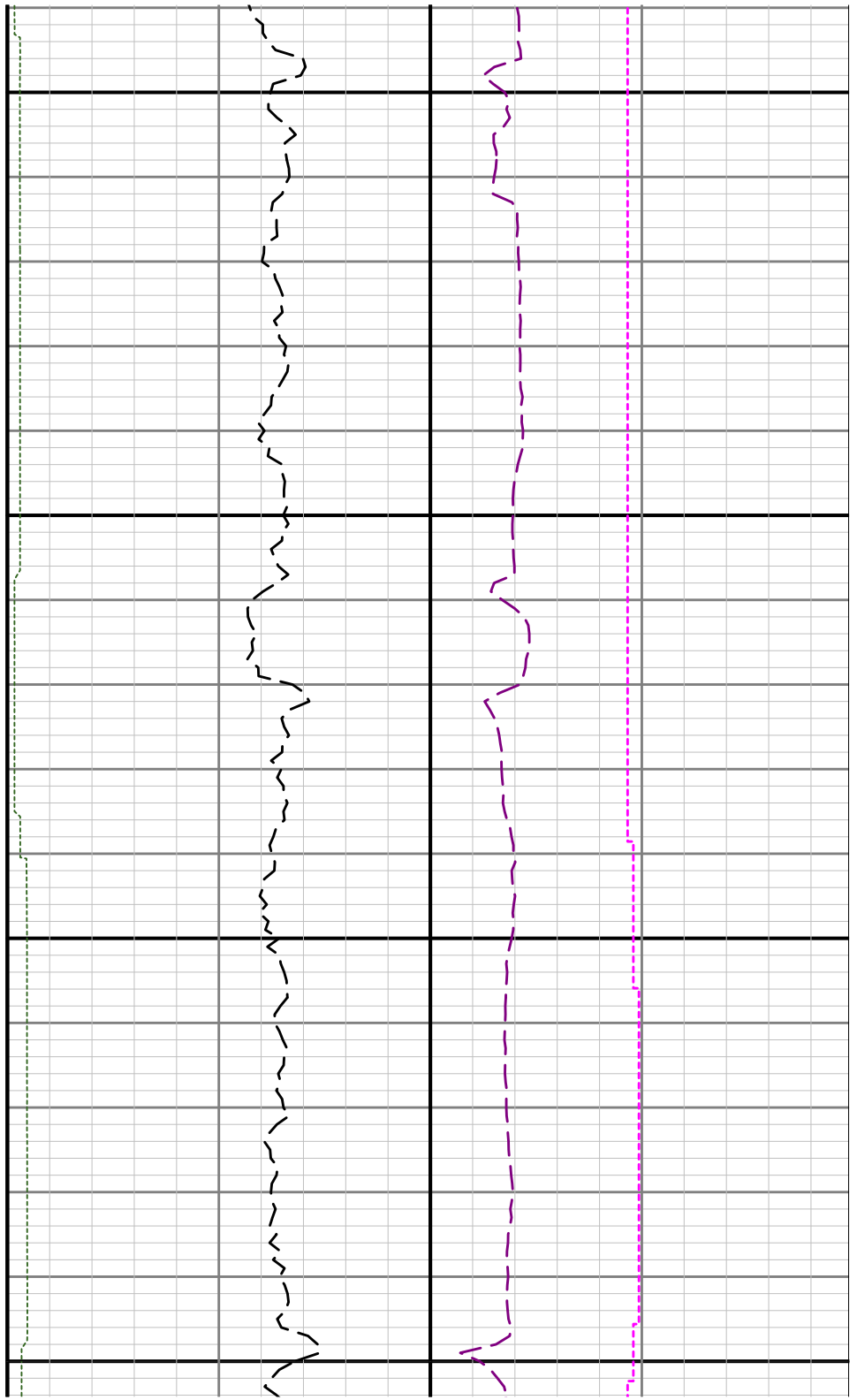
8700

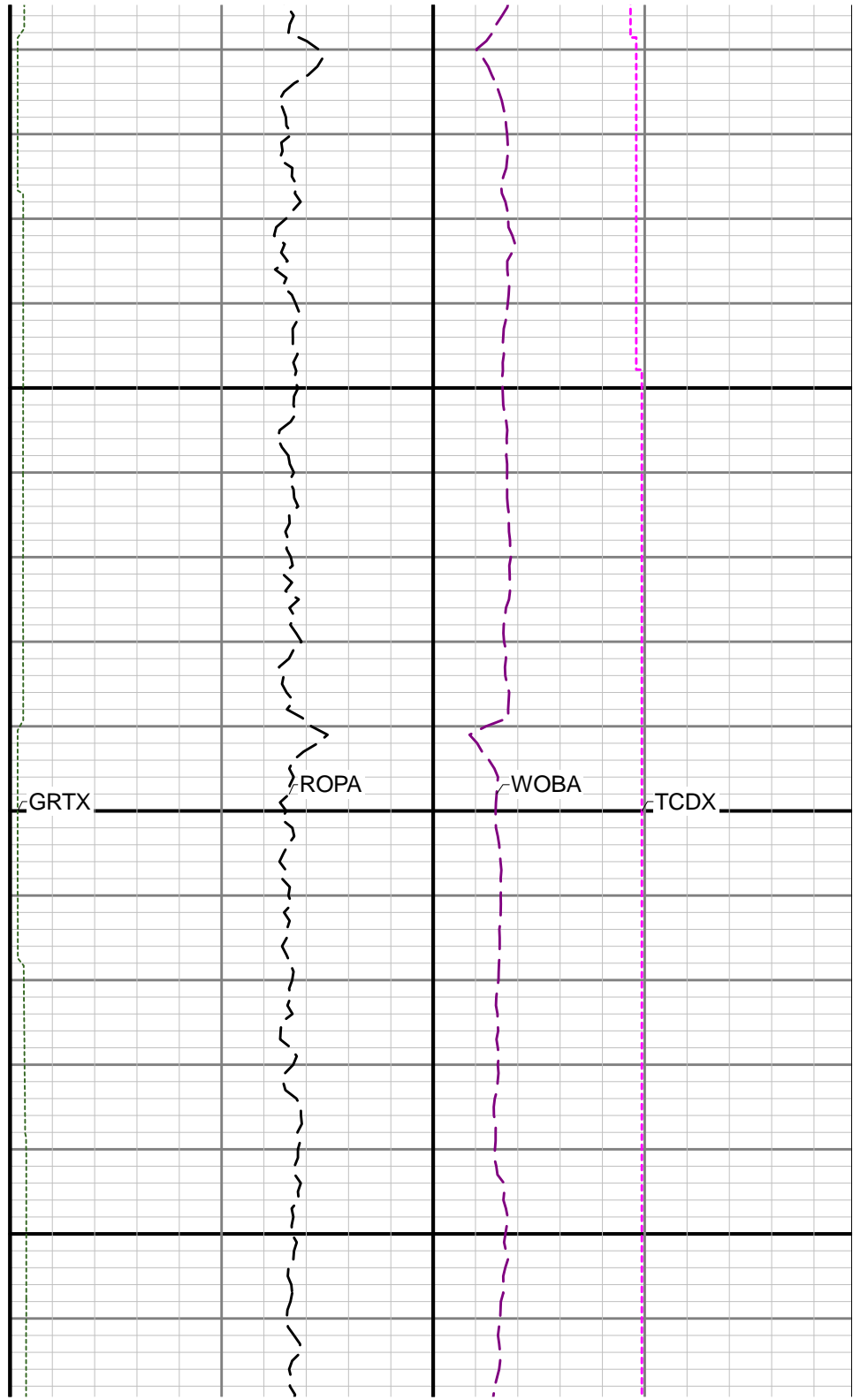
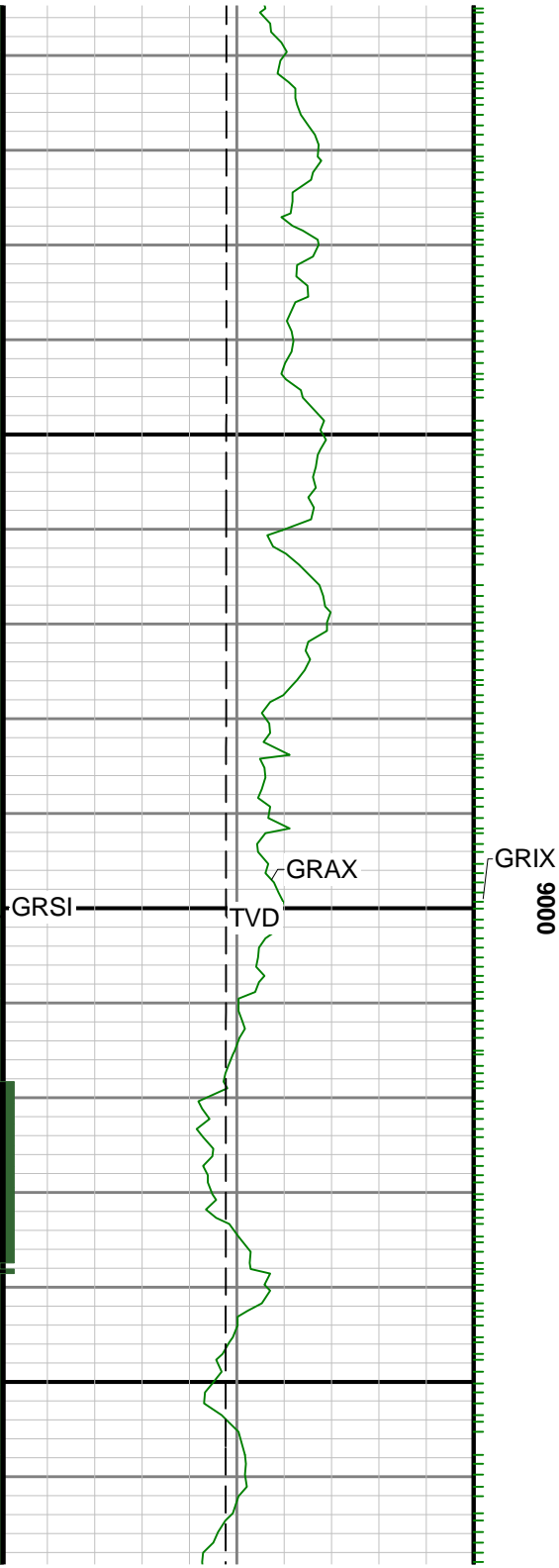


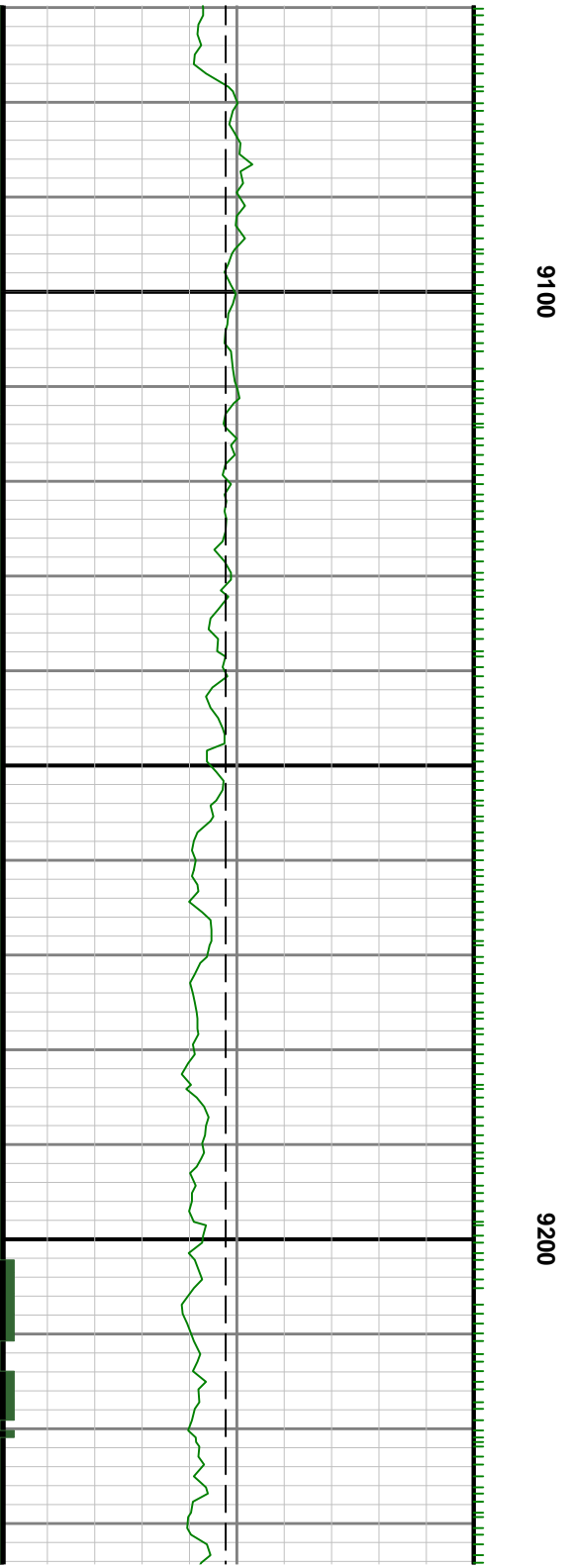
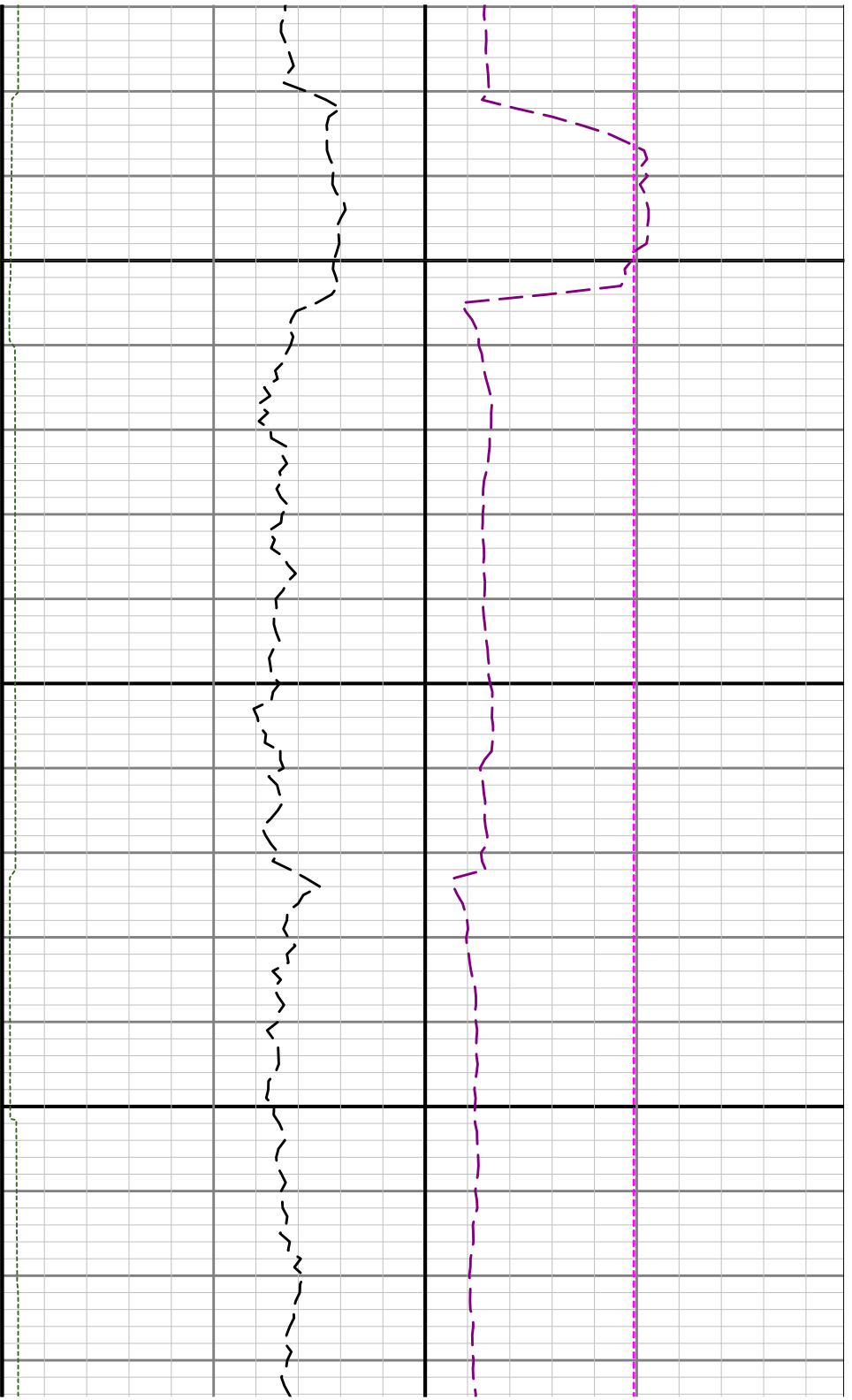


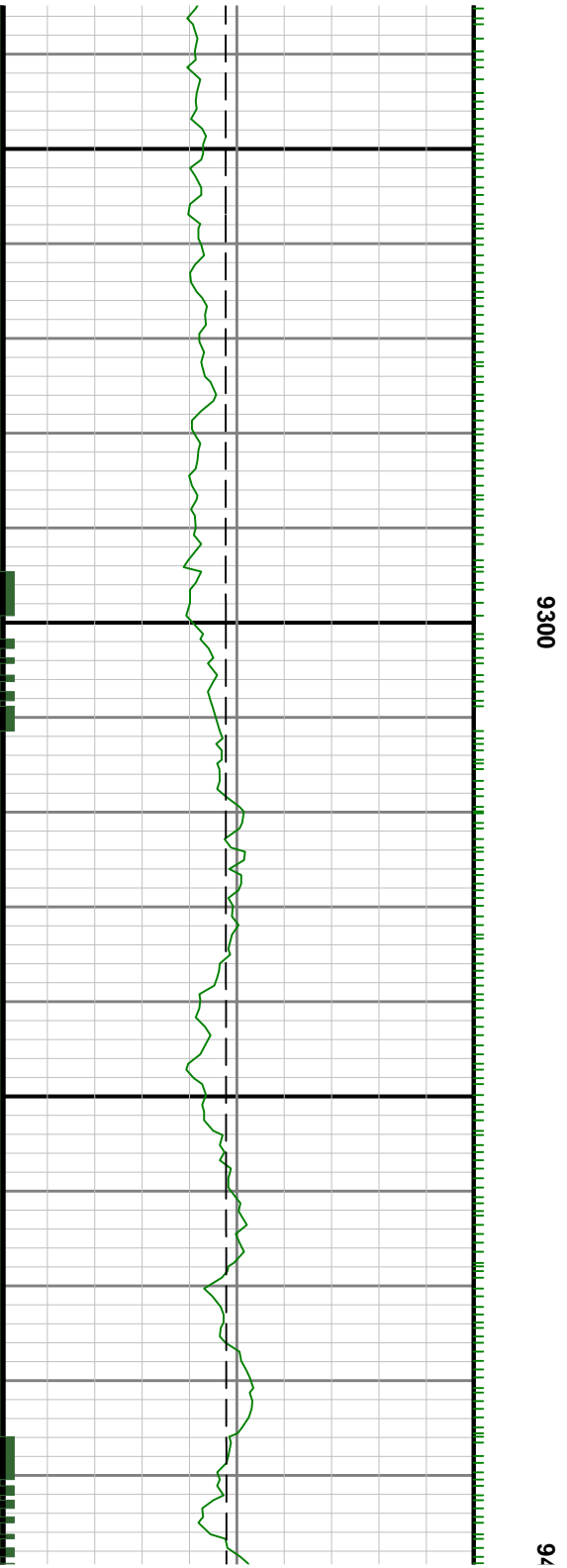
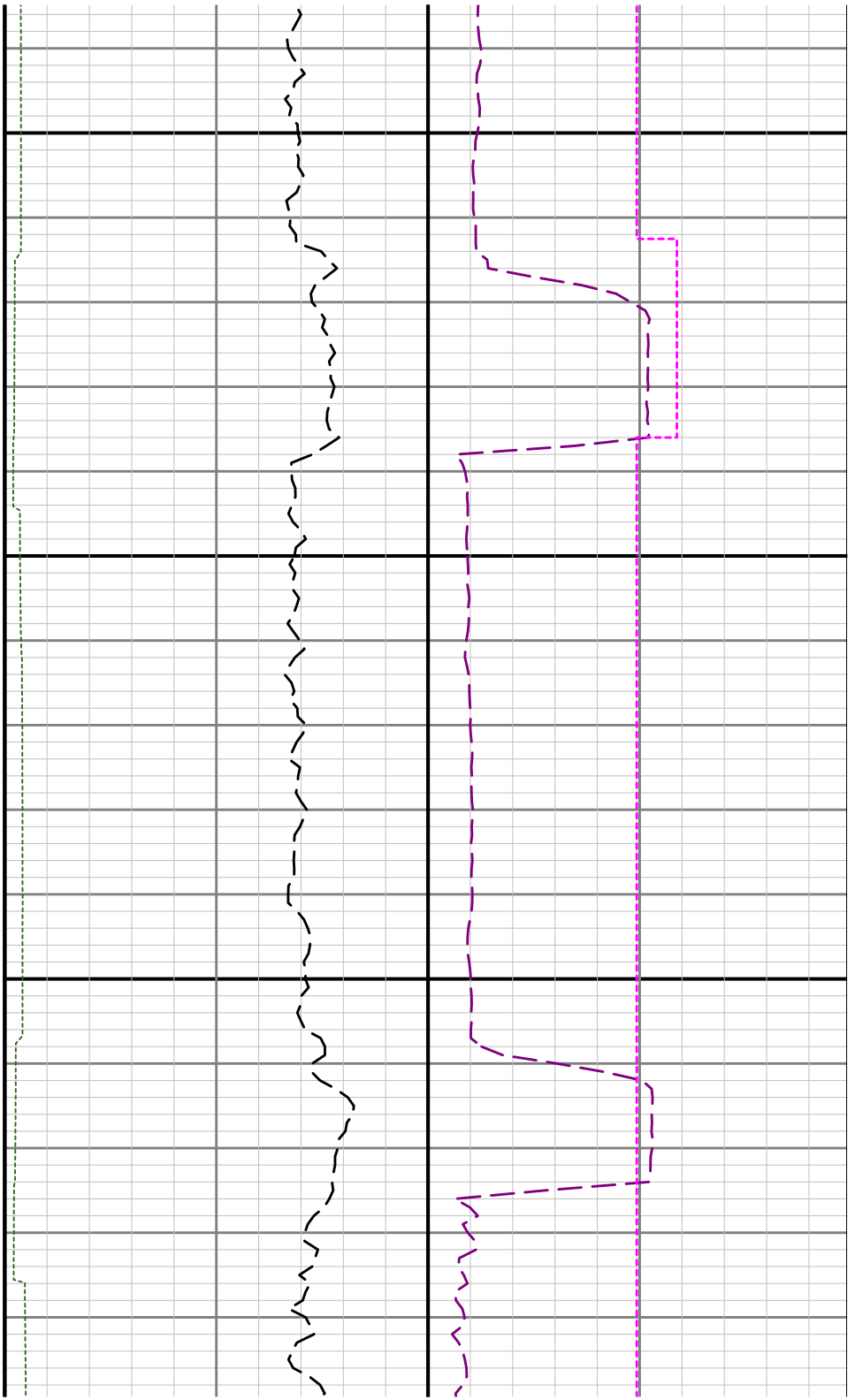
8900

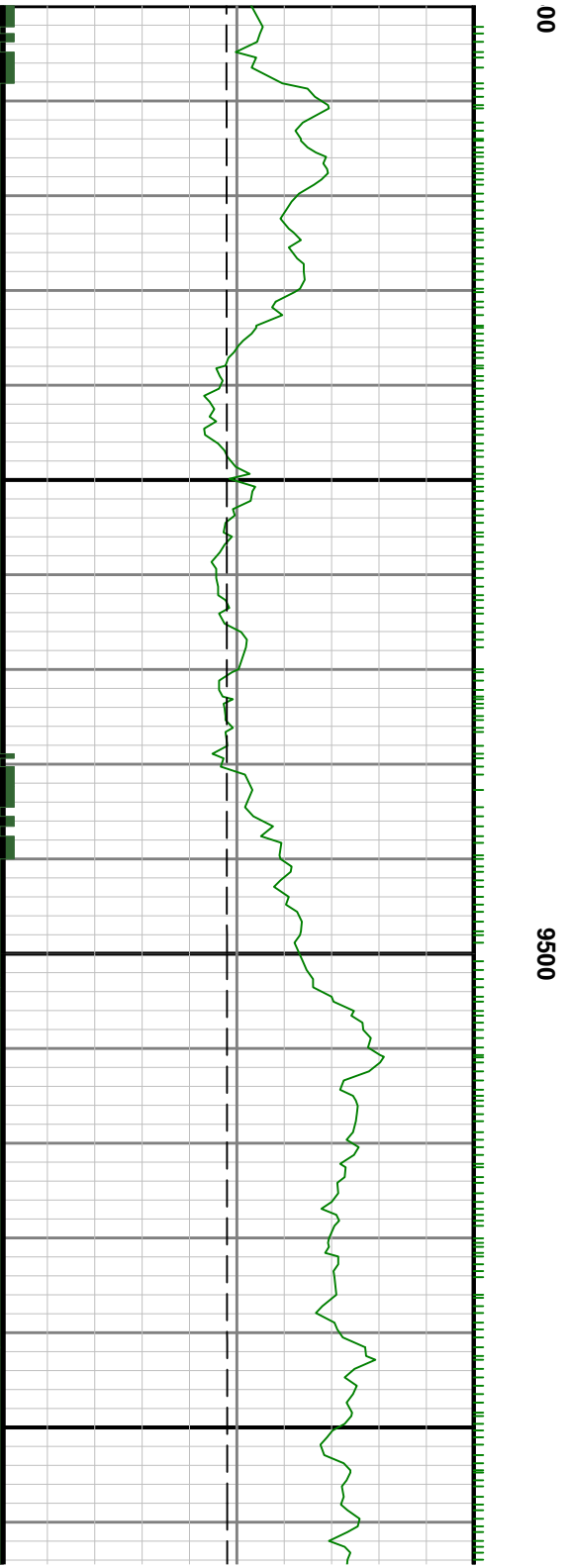
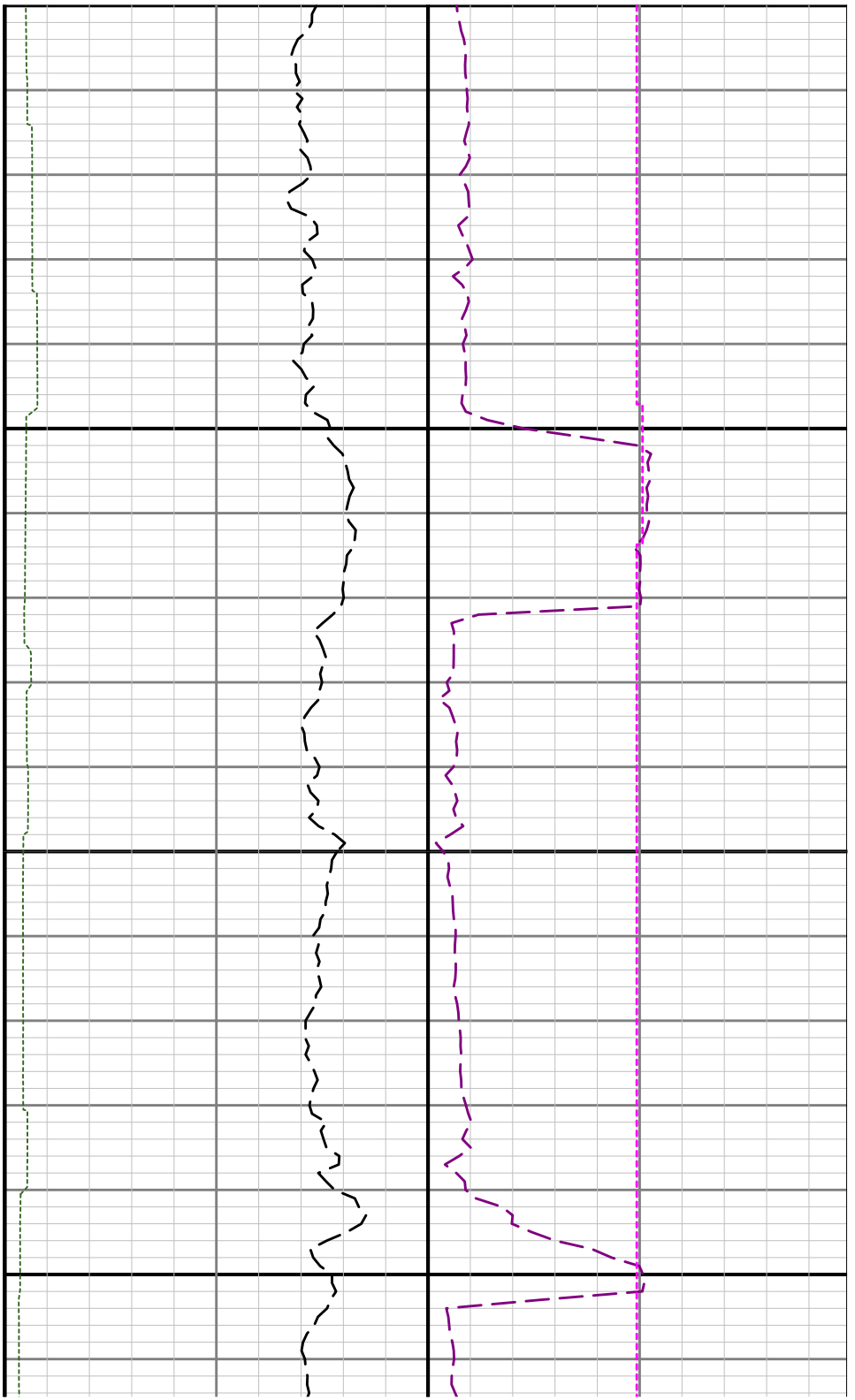
0088

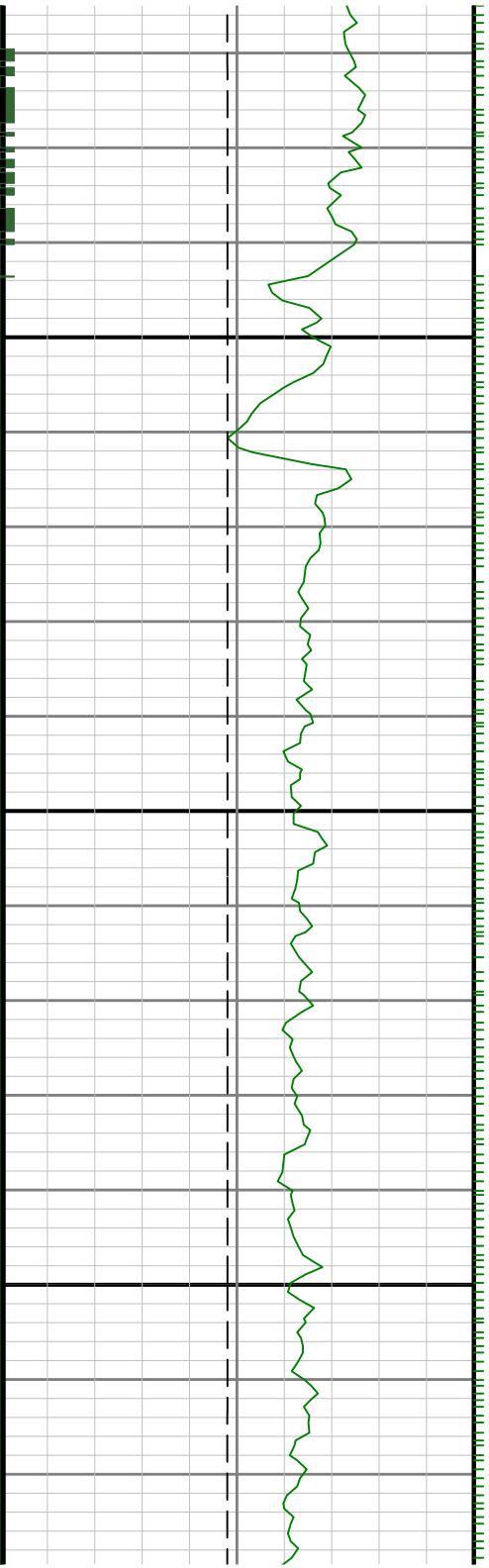






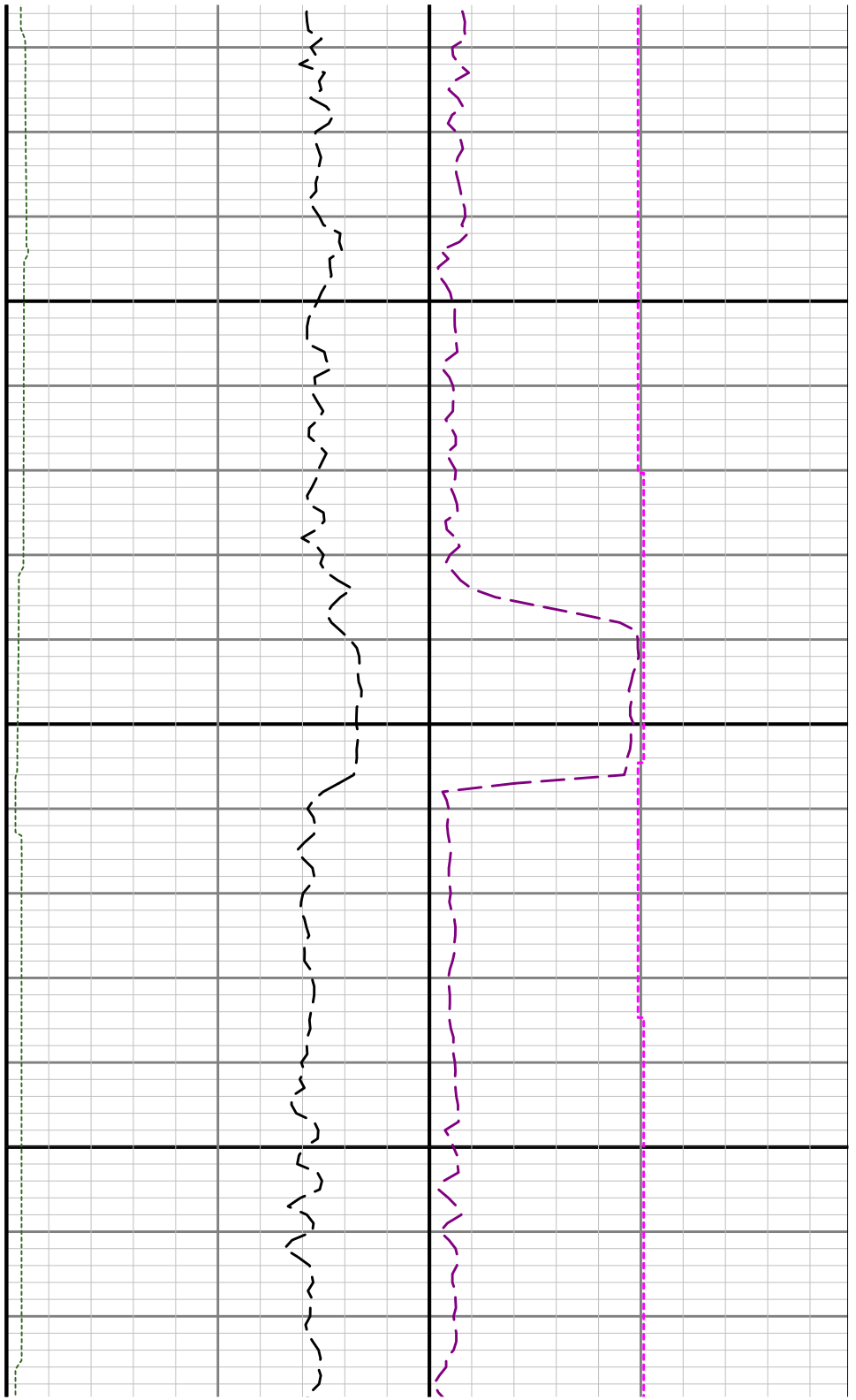


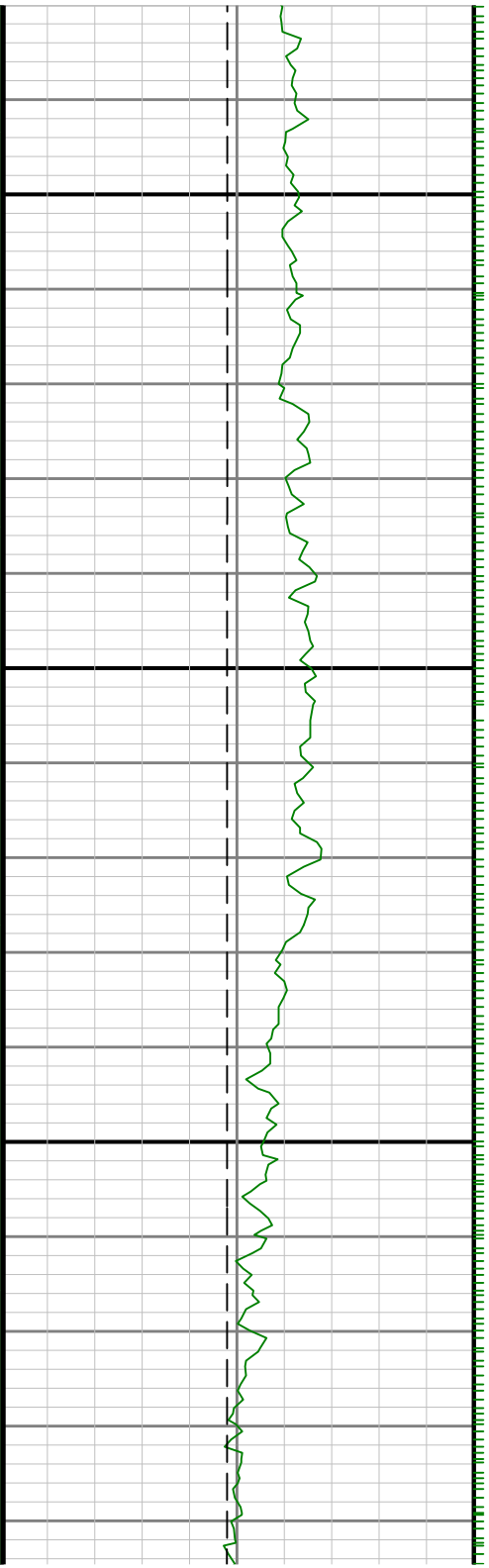




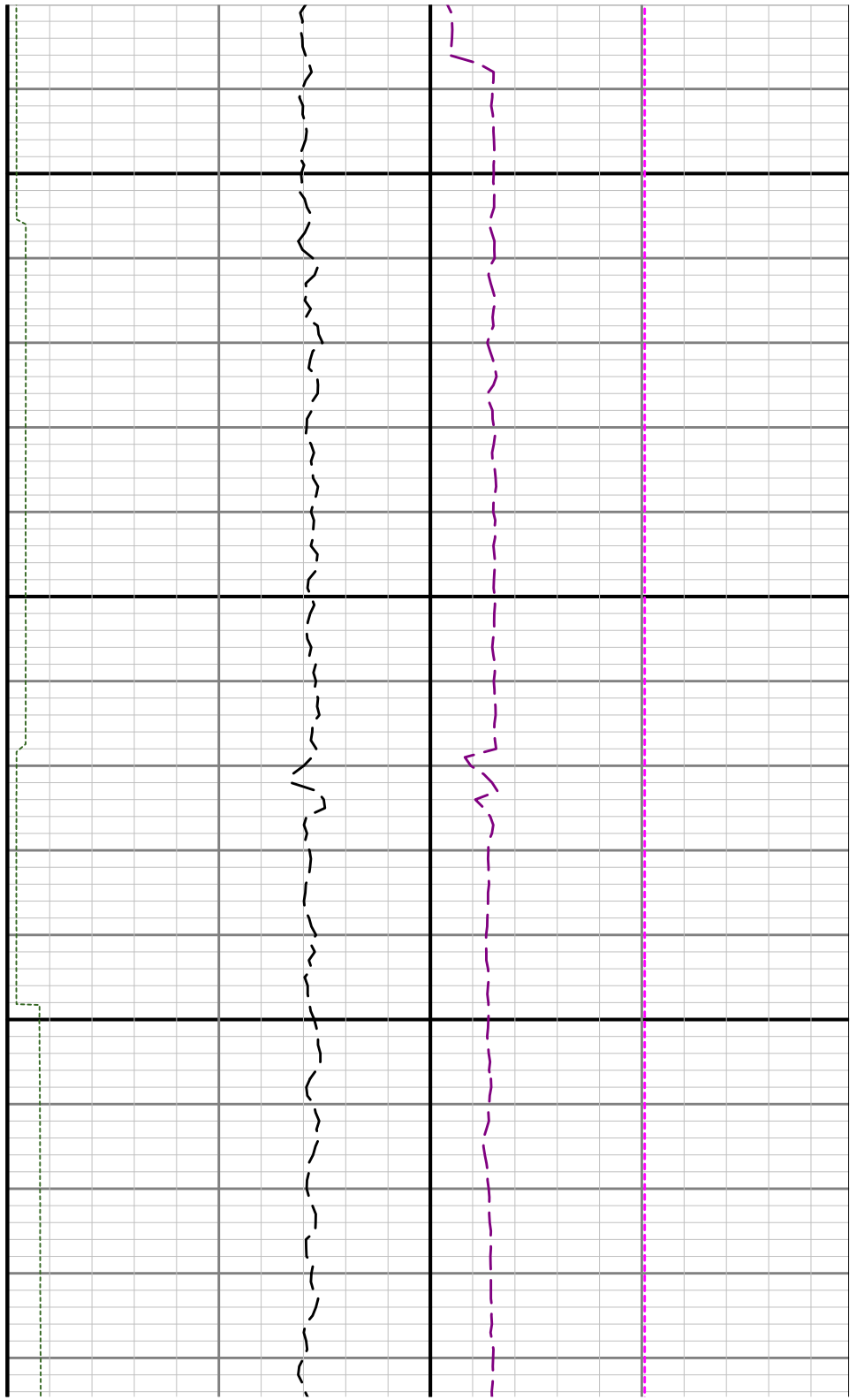
9600

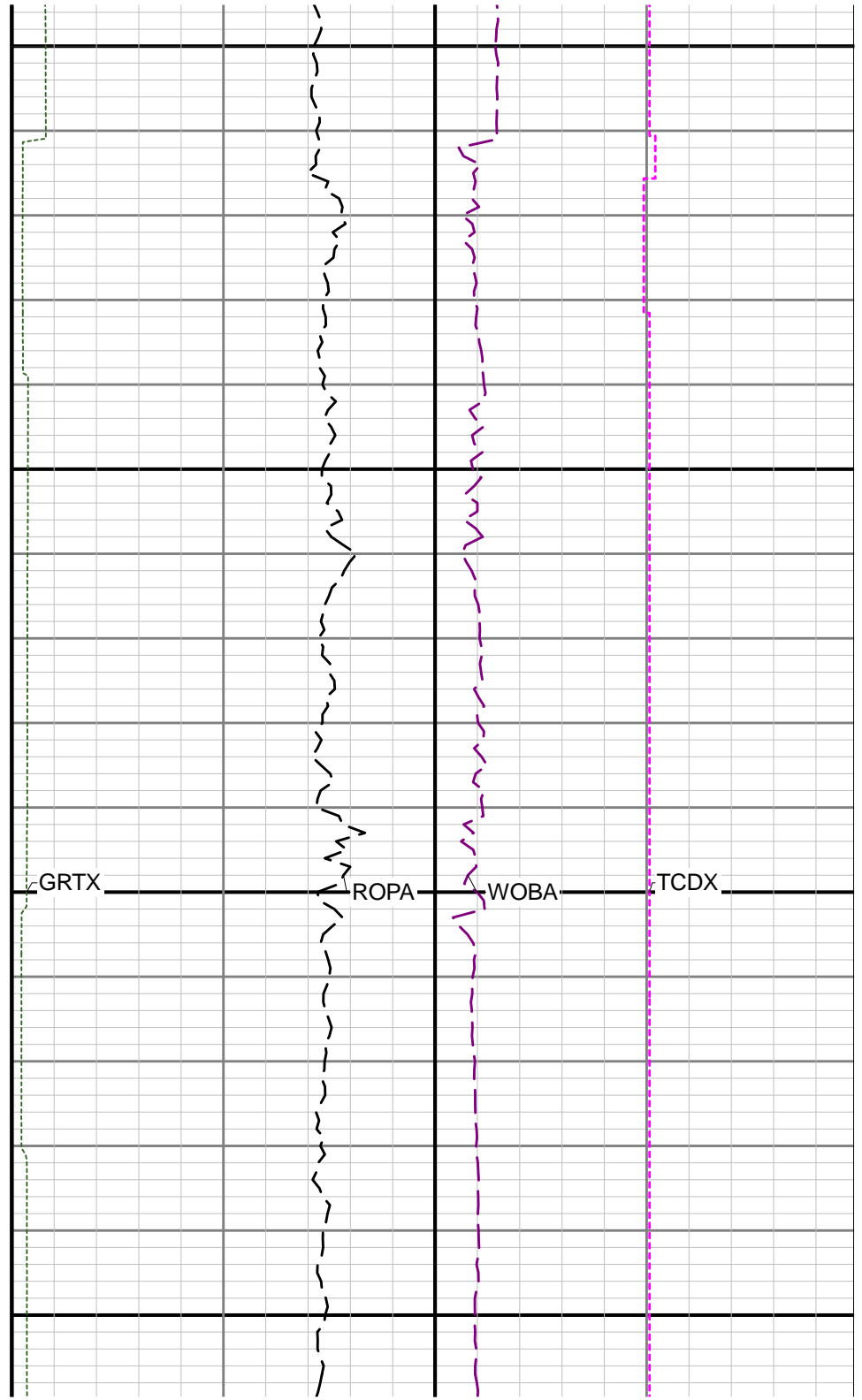
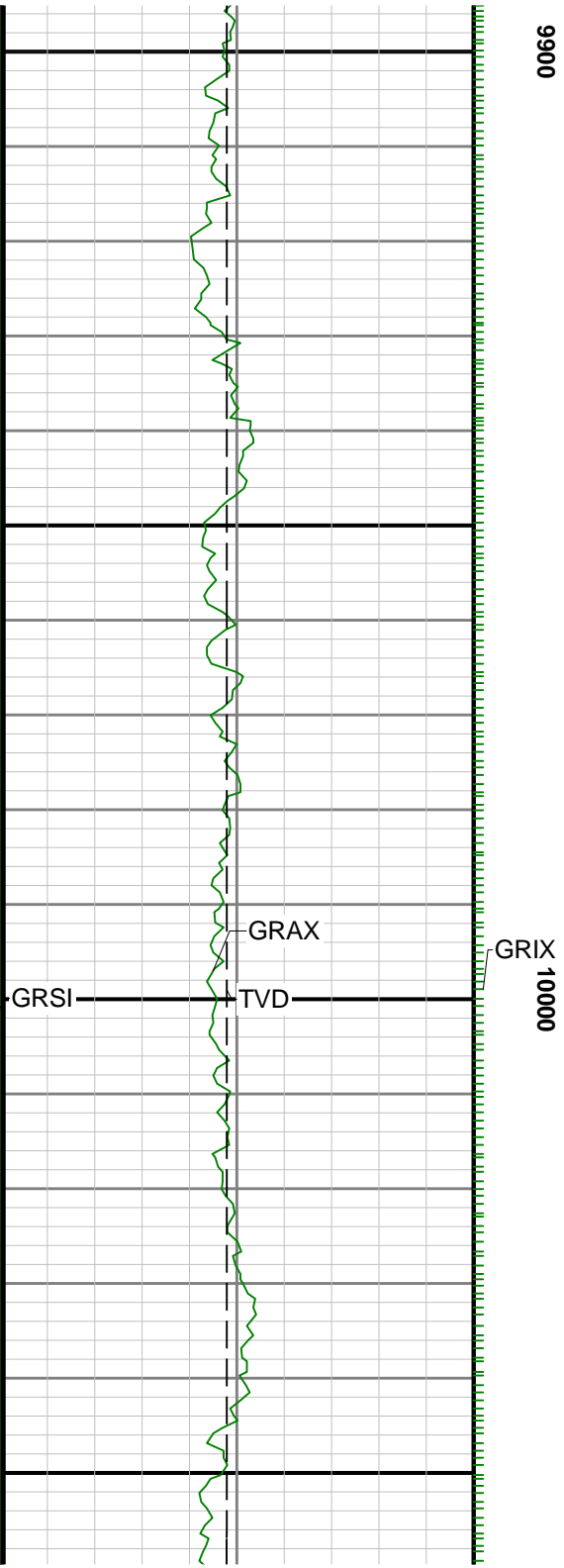
9700

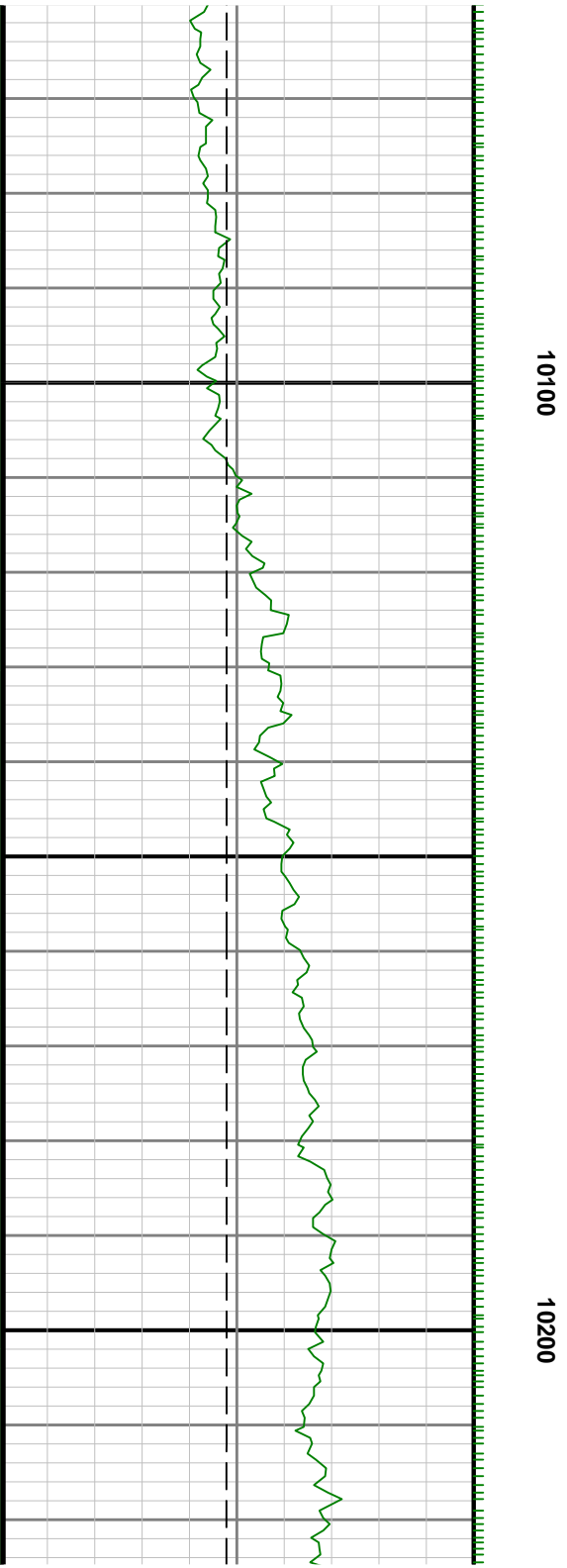


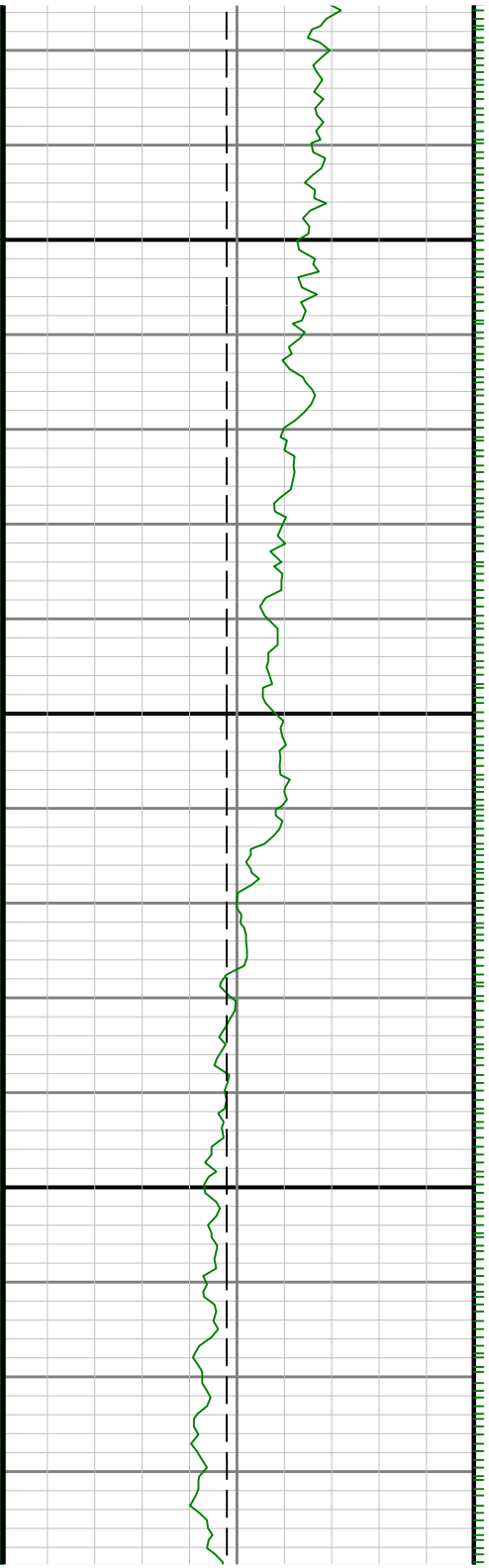


9800

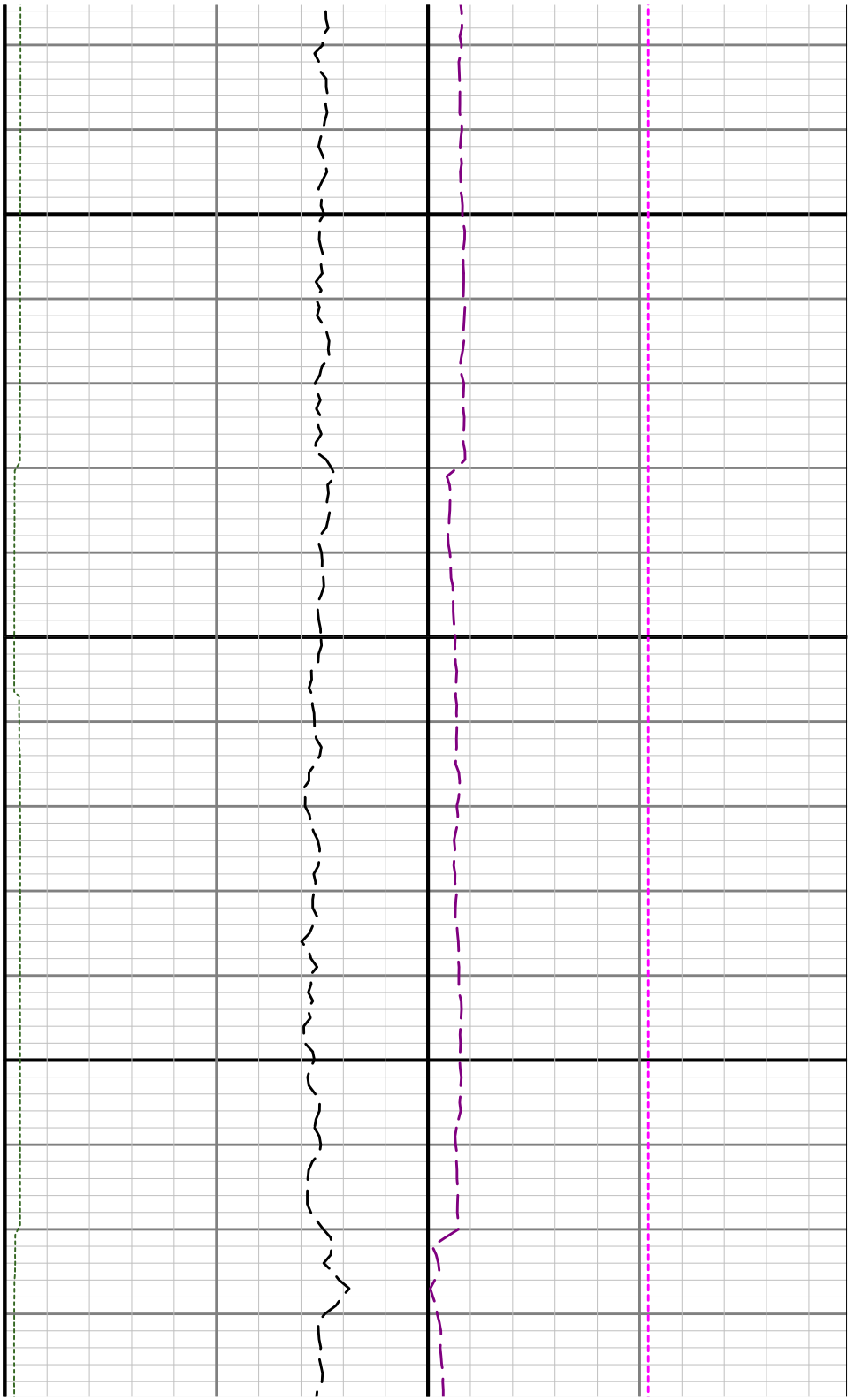


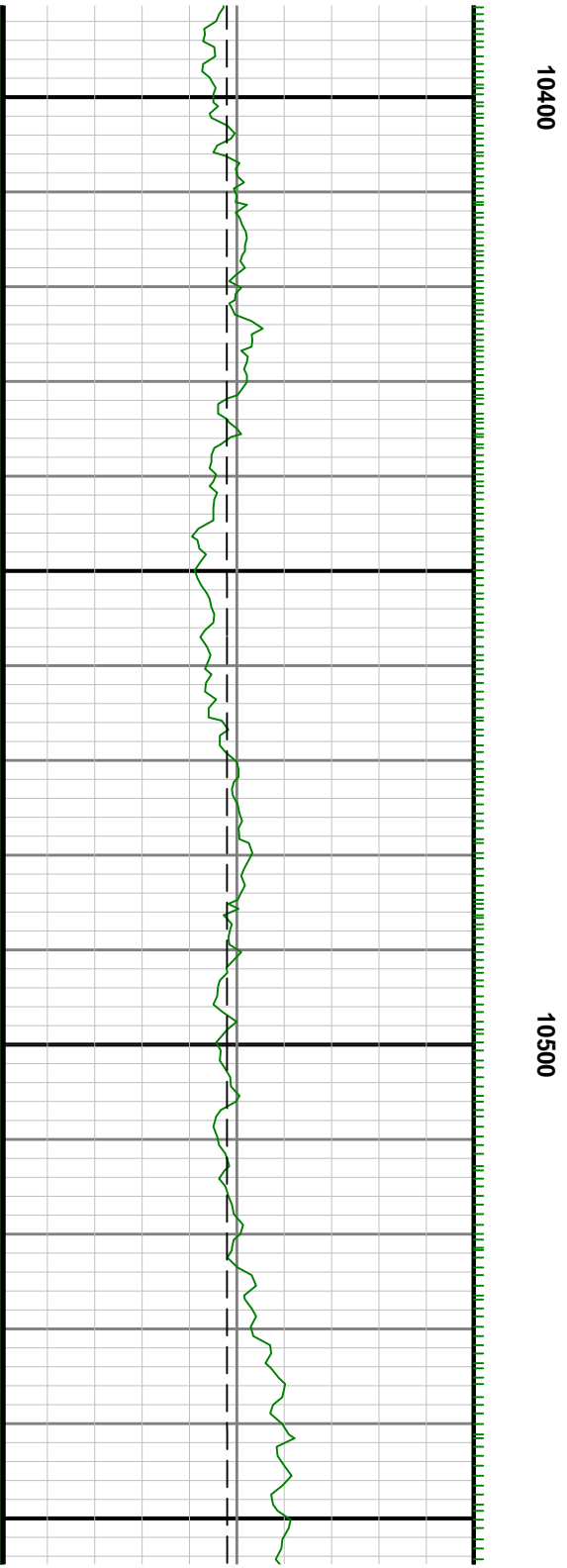


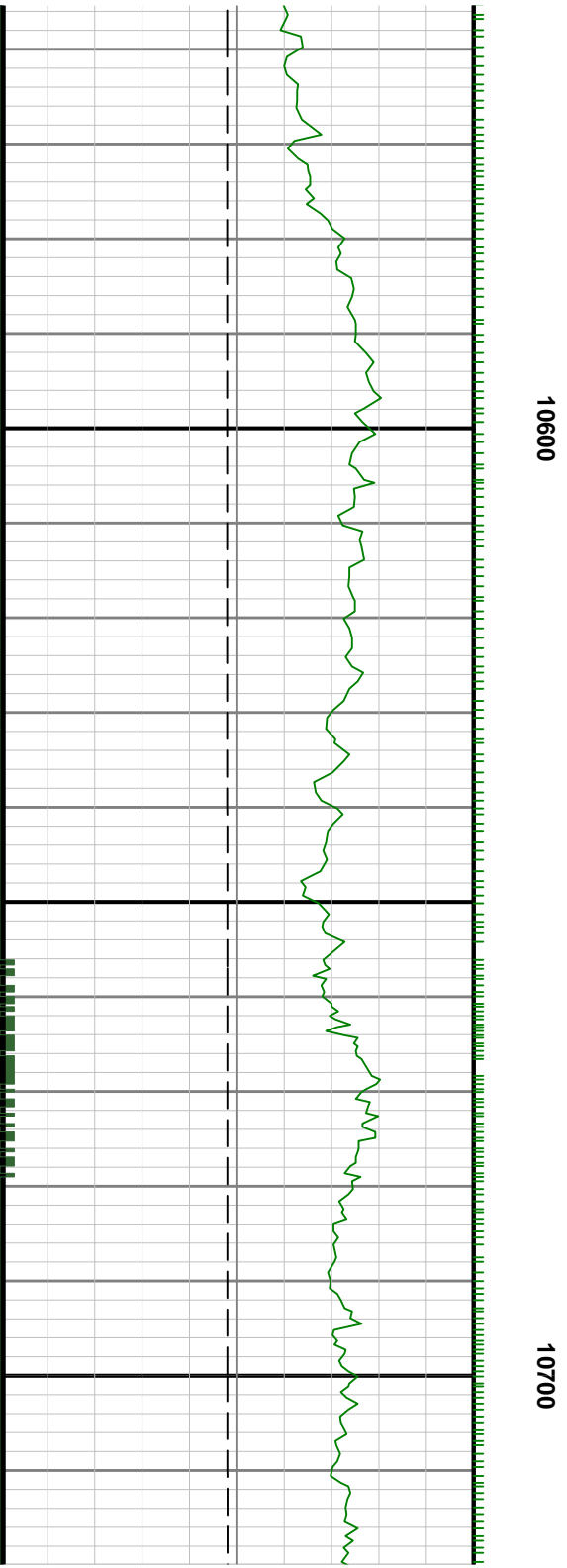
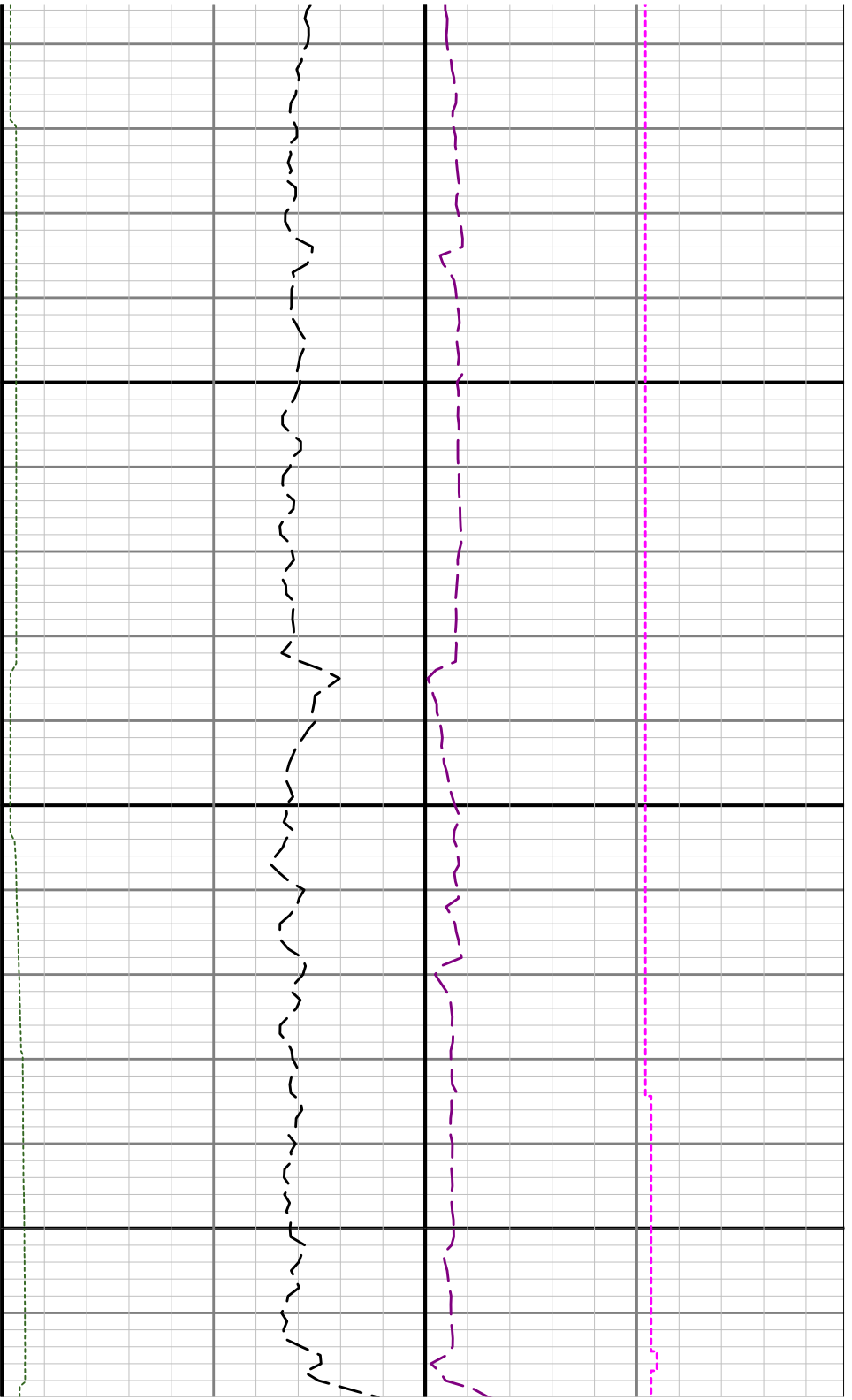


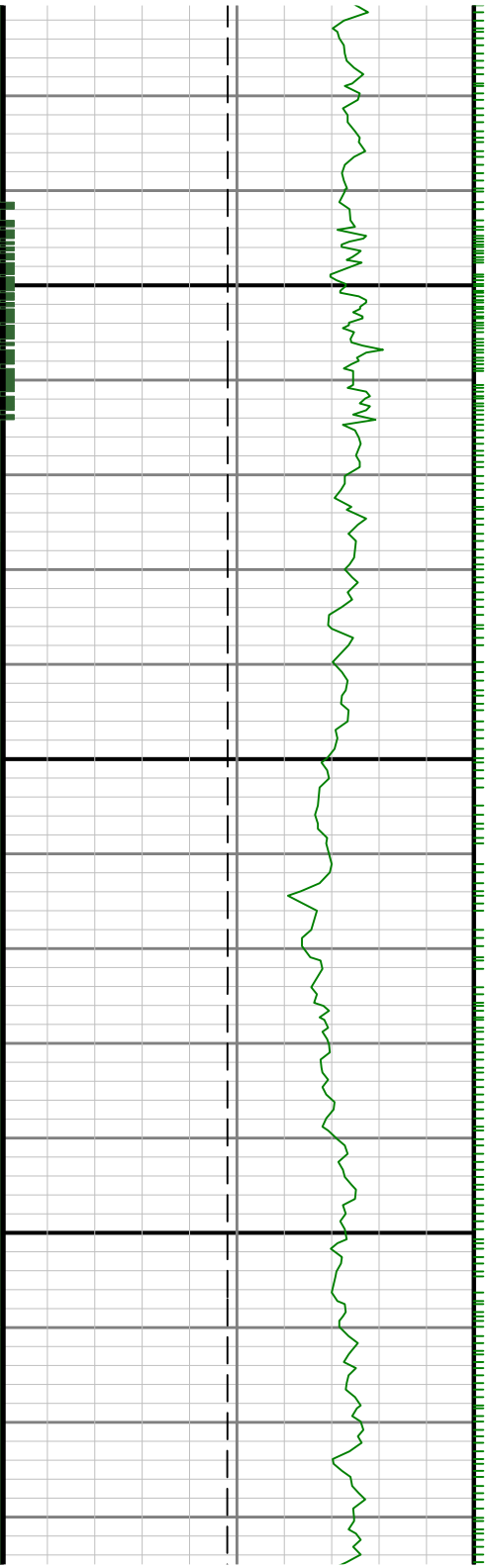


10300

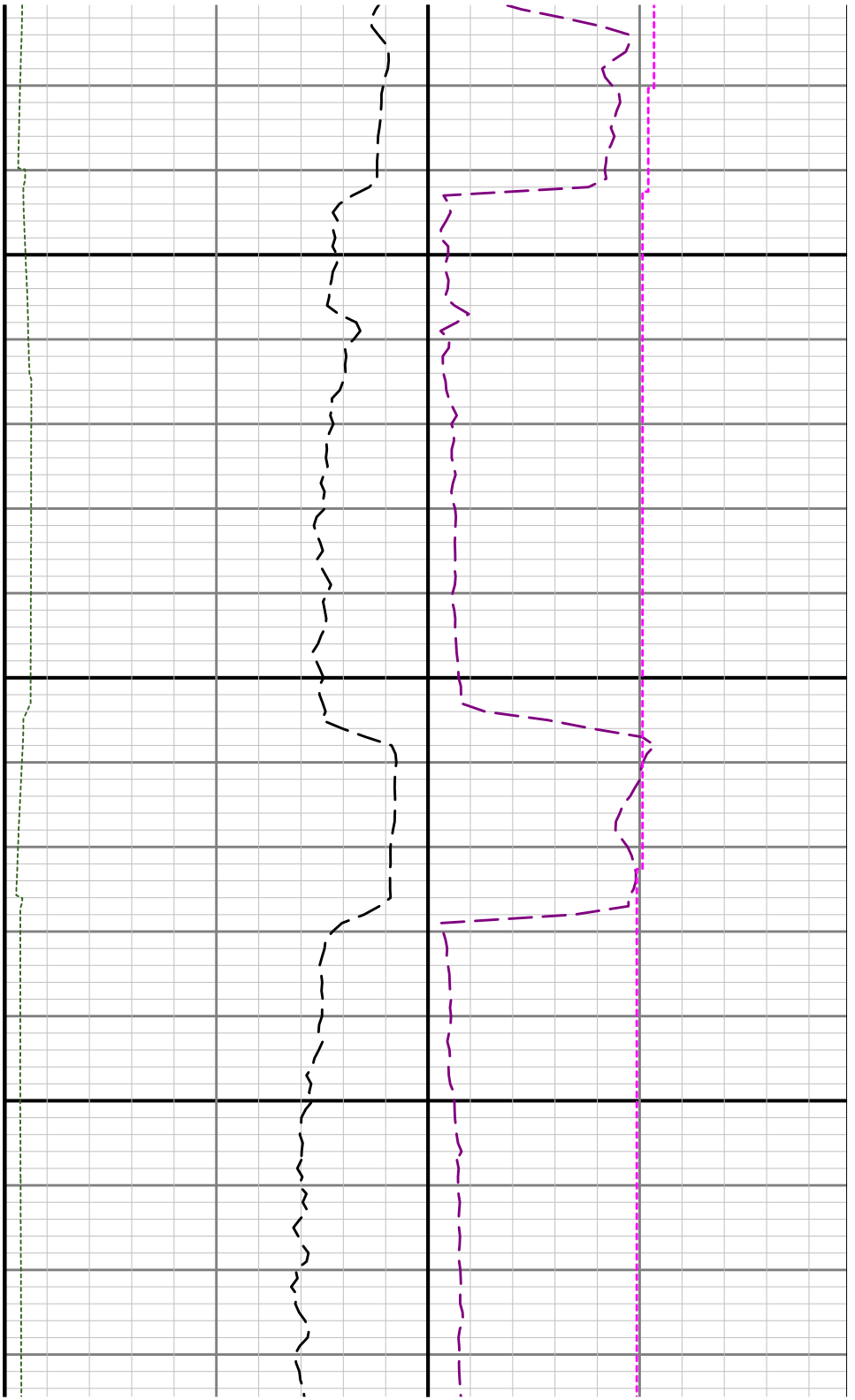


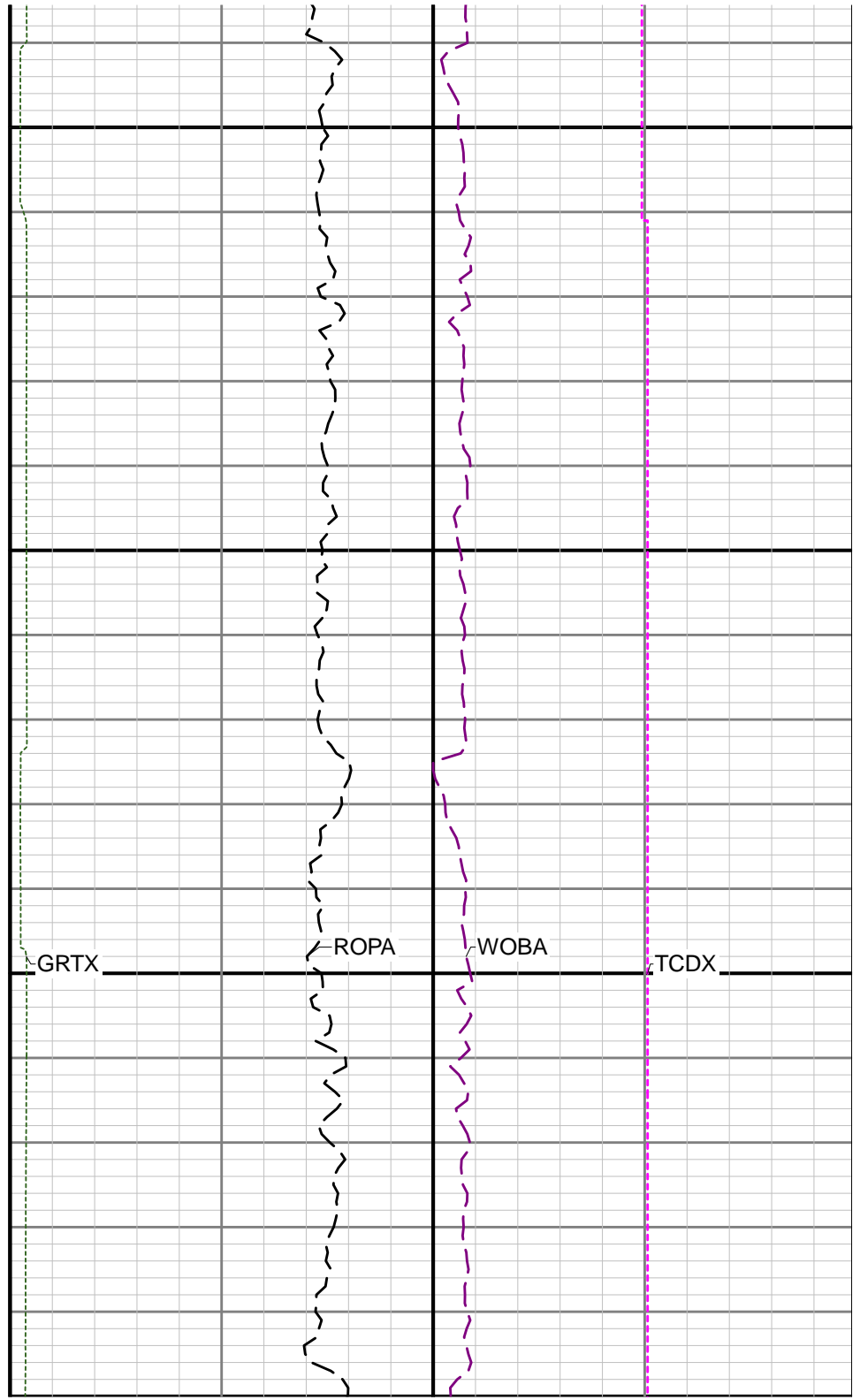
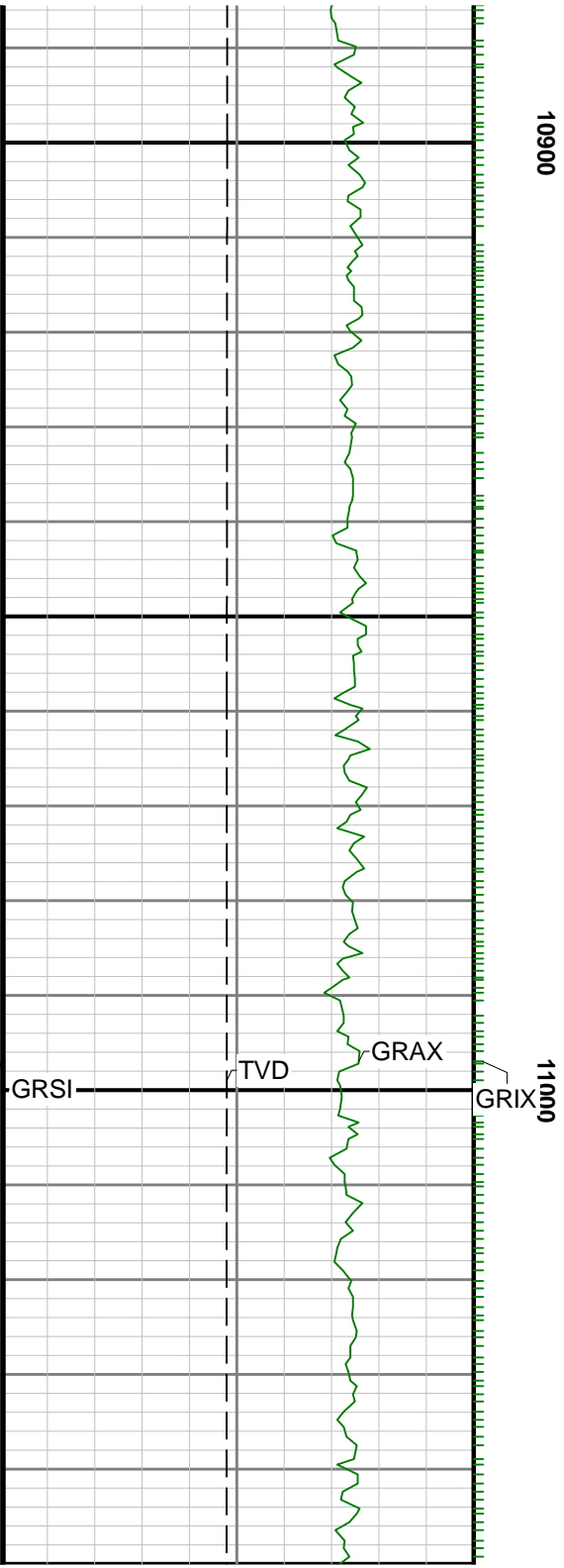


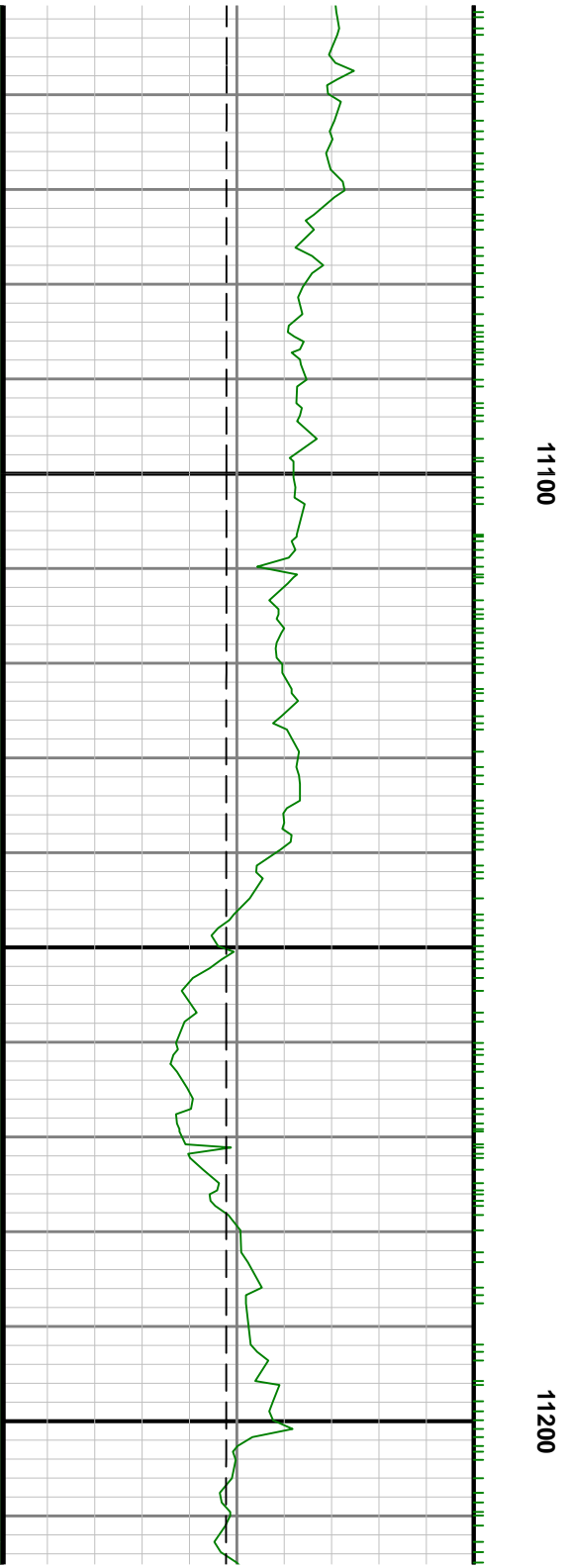
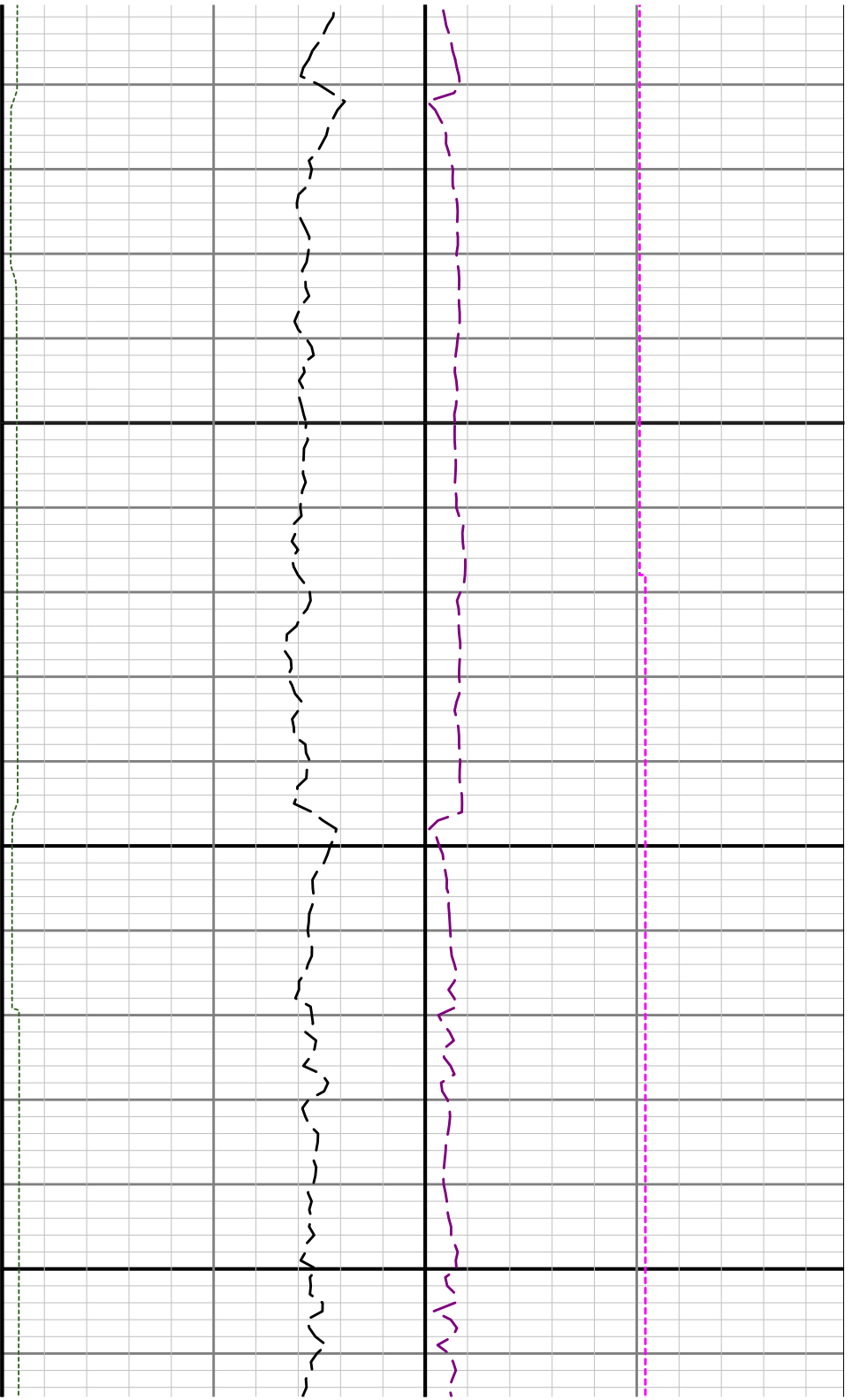


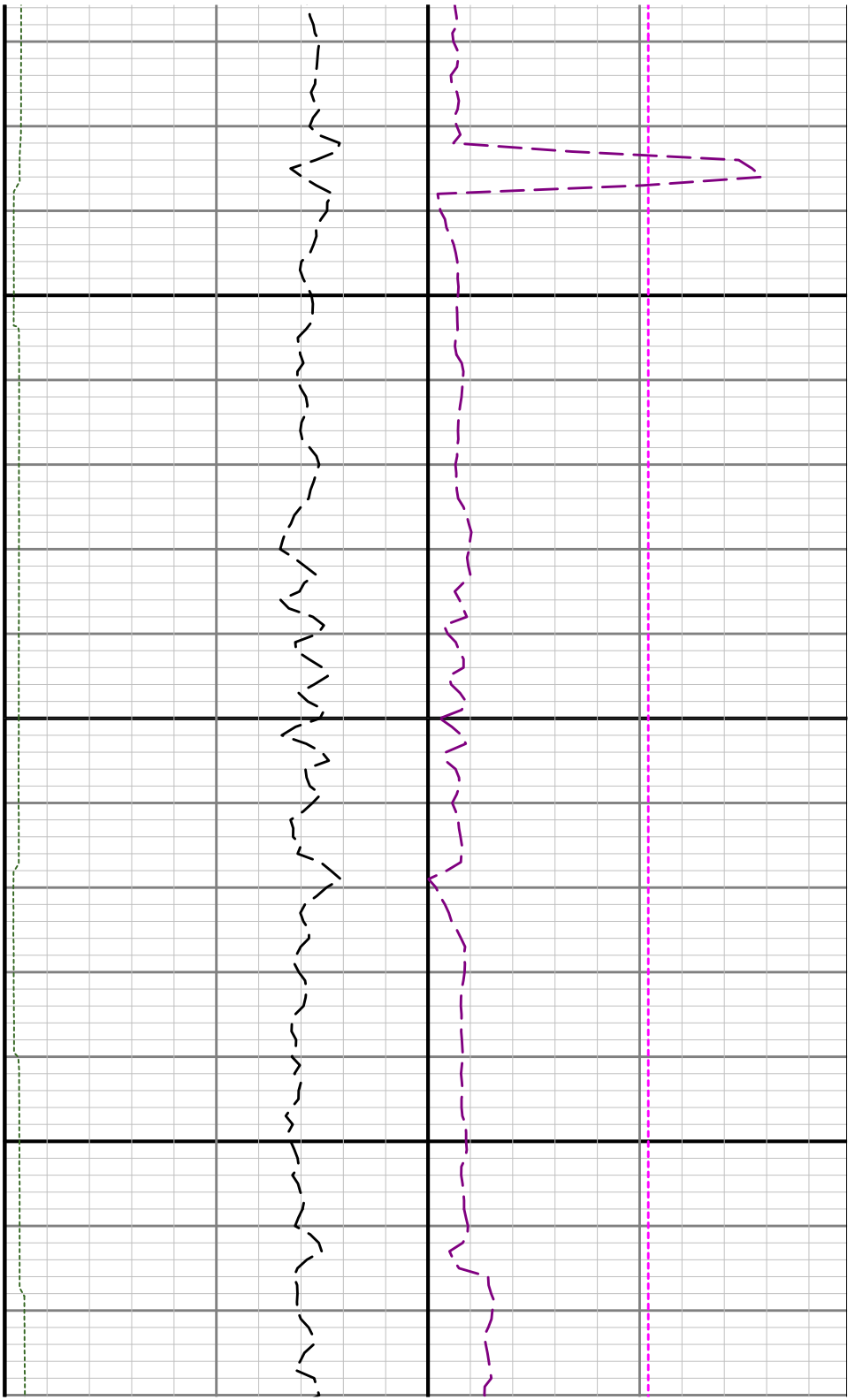


10800

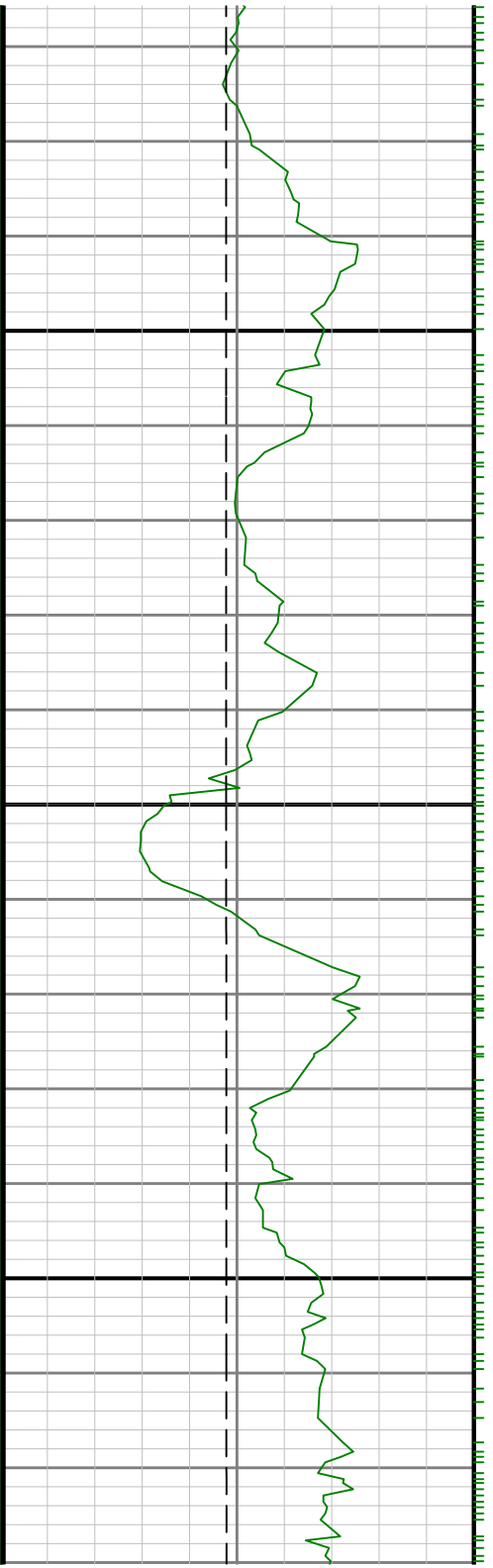








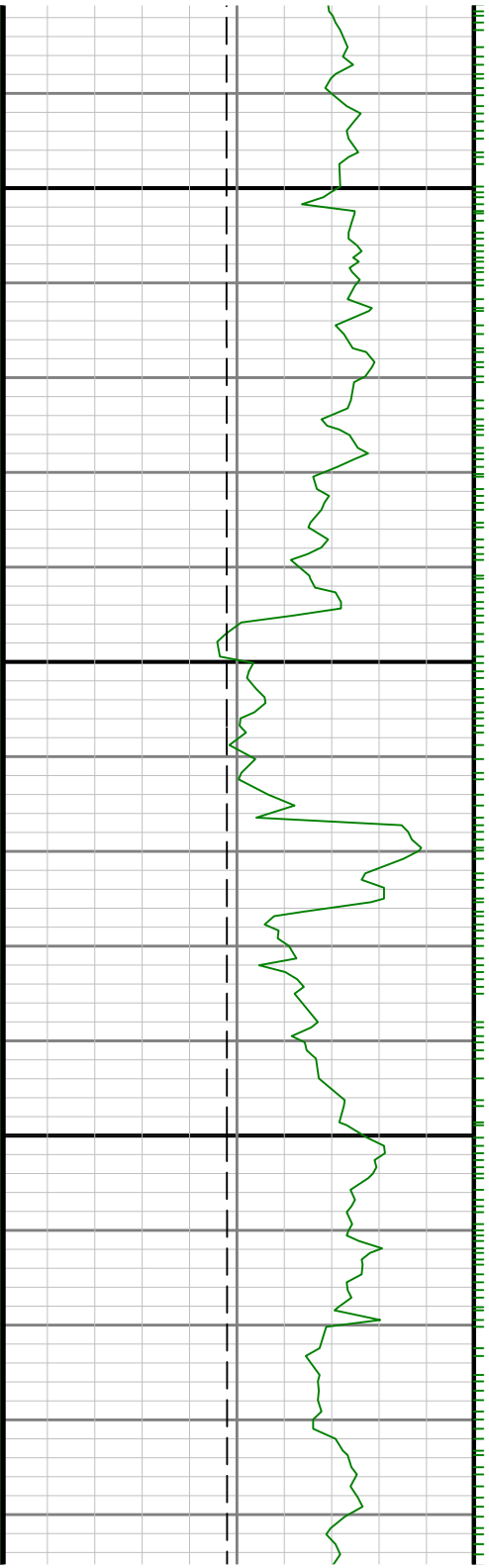
11300

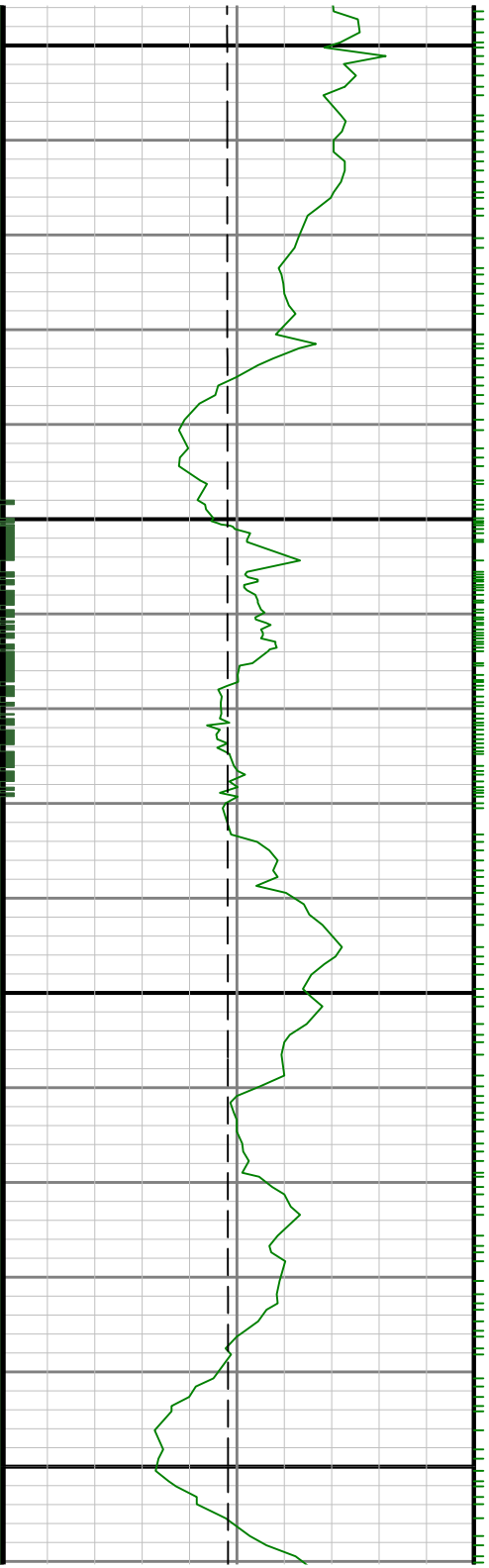




11400

11500

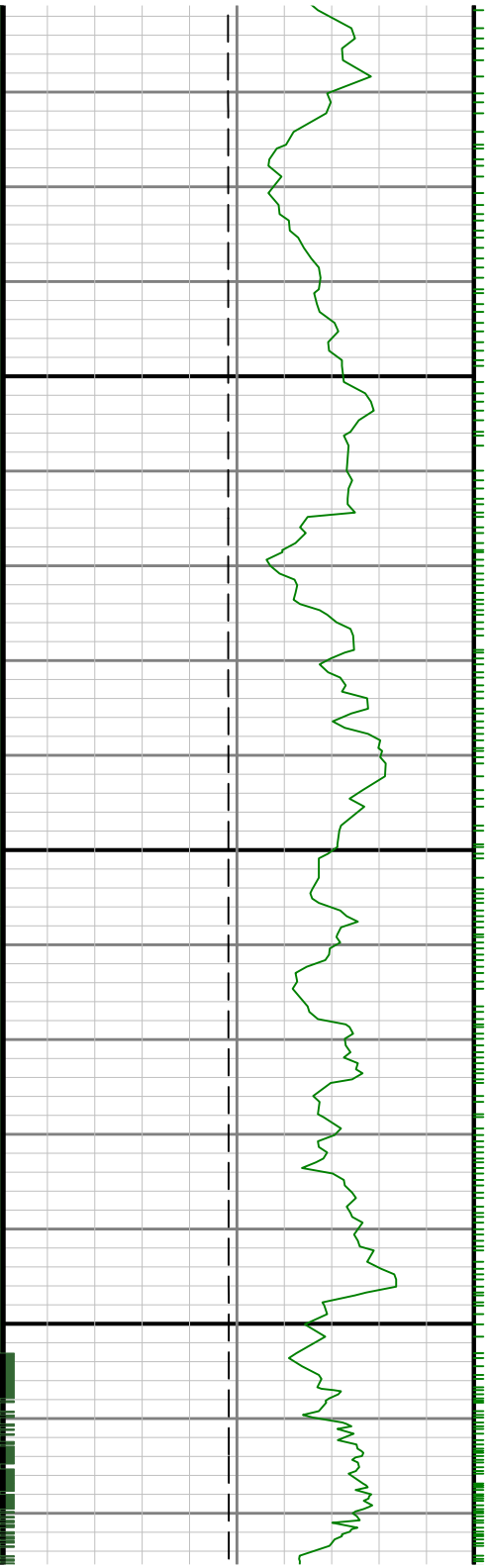




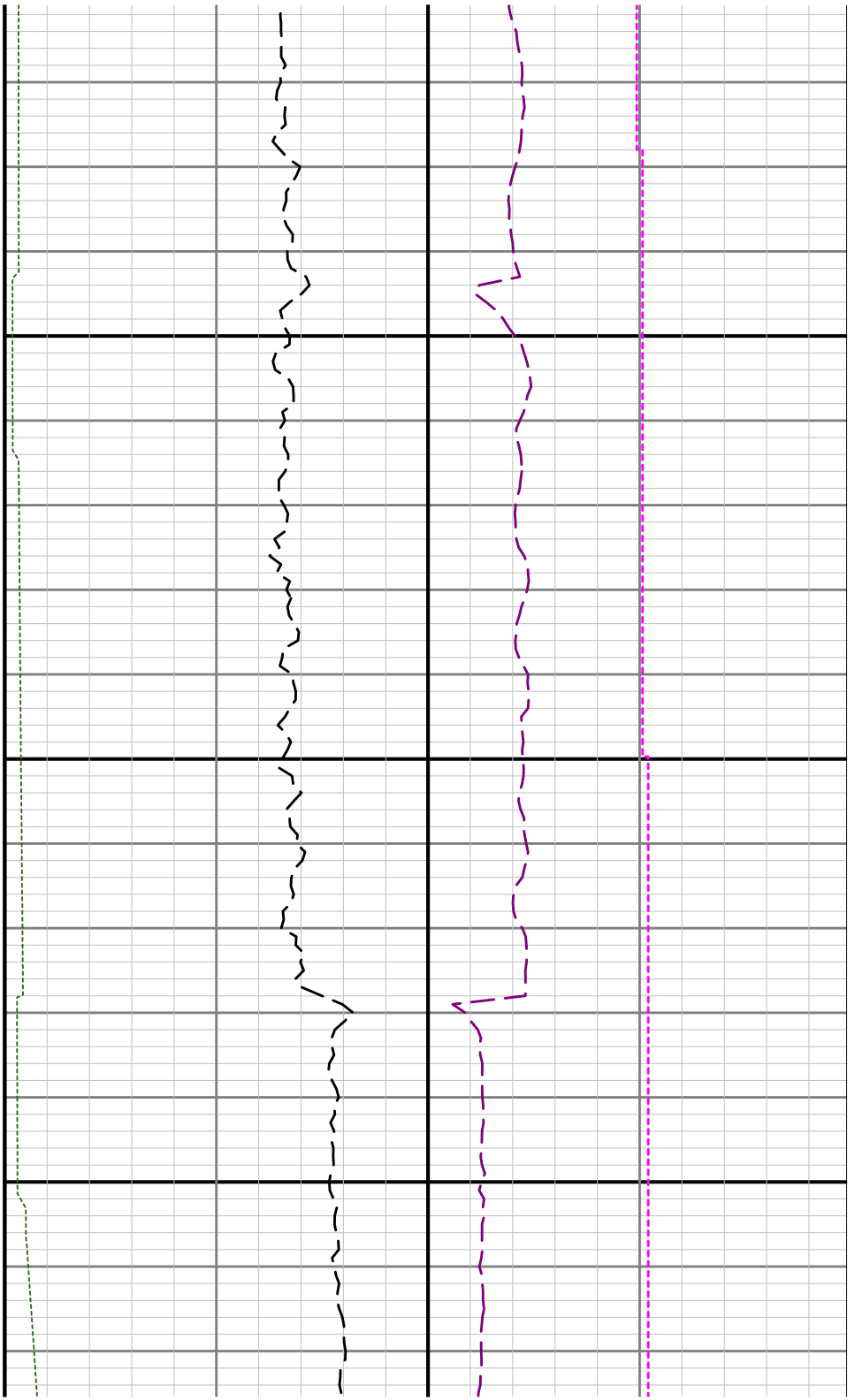
11600

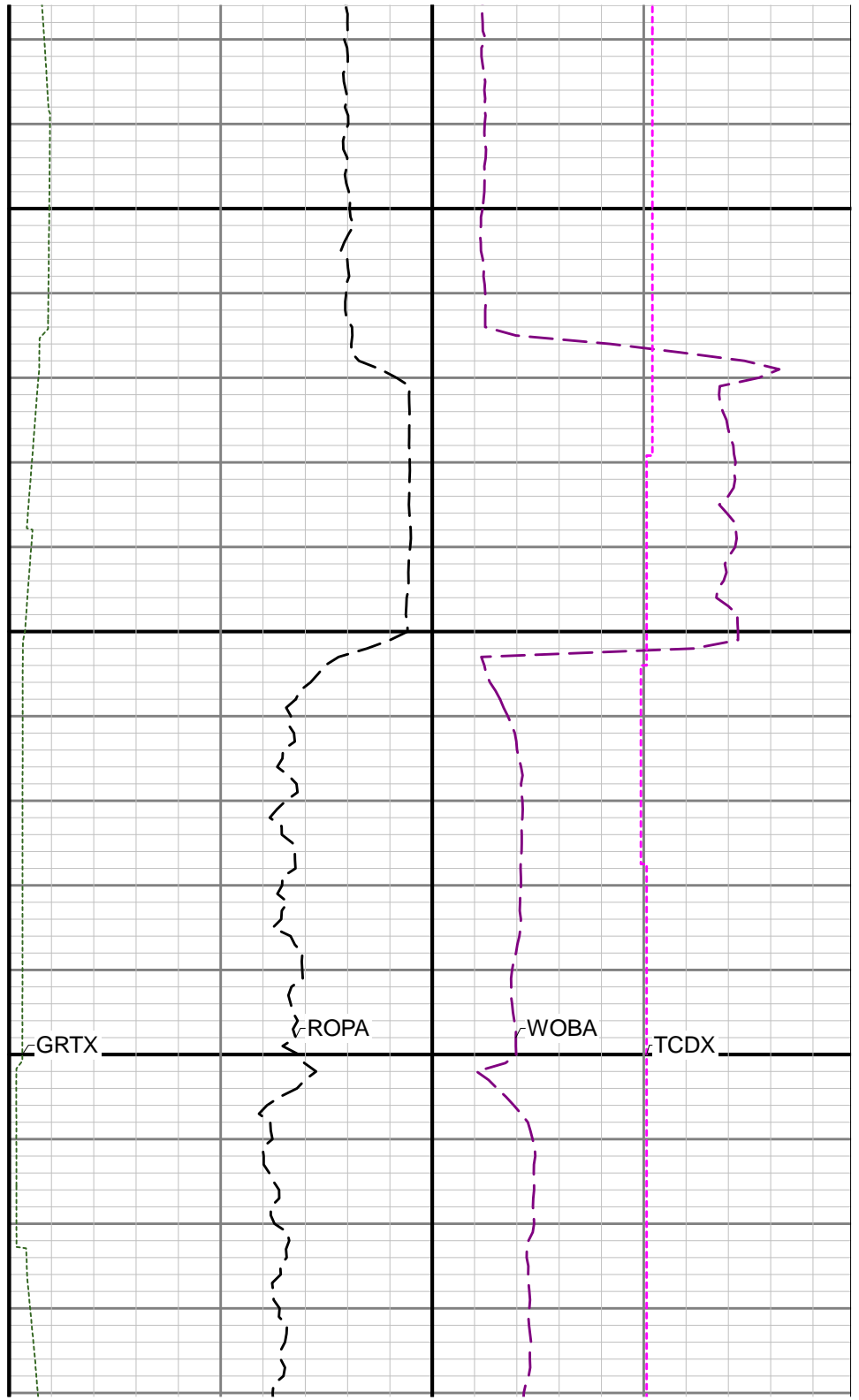
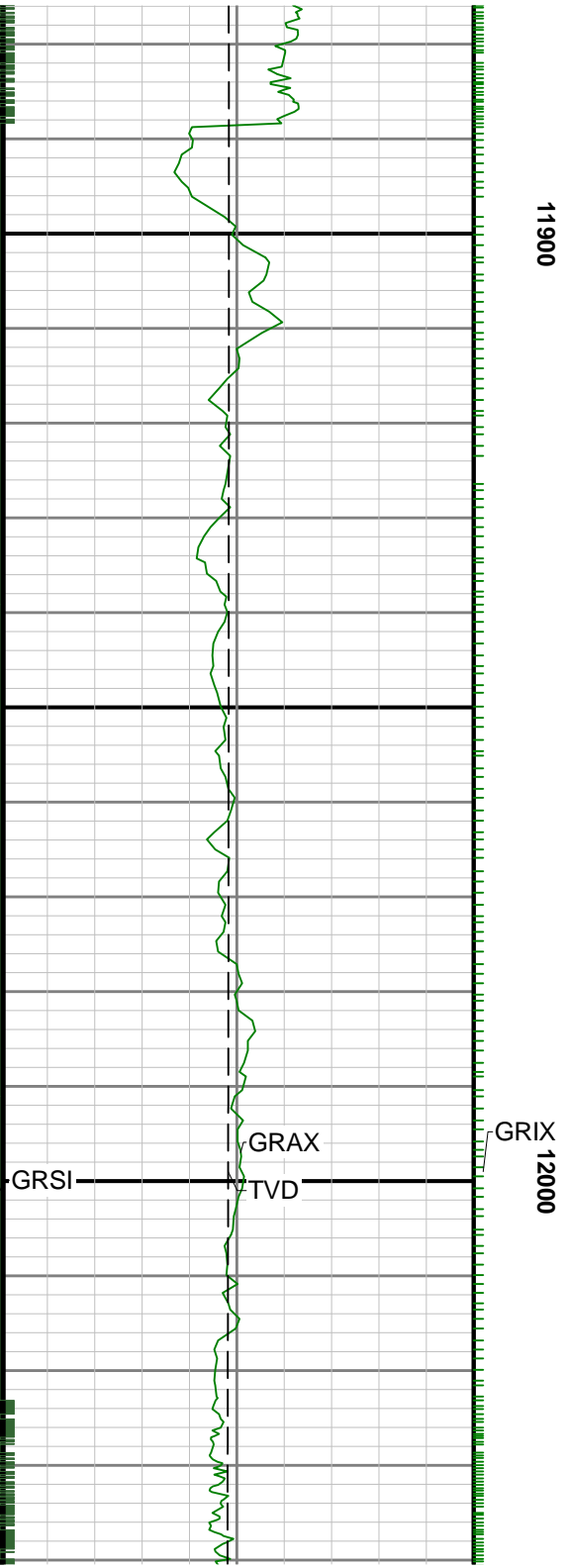
11700

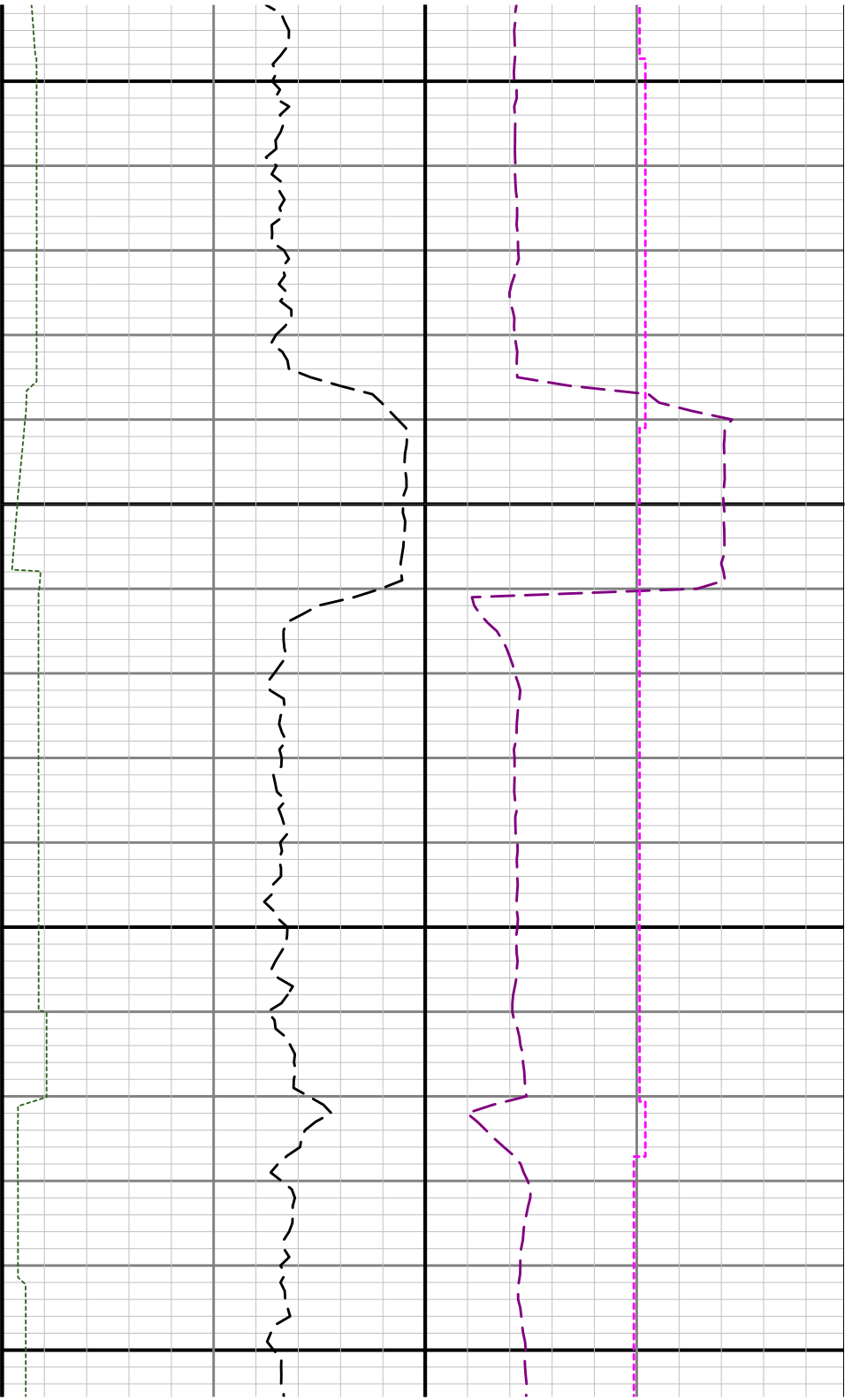




11800

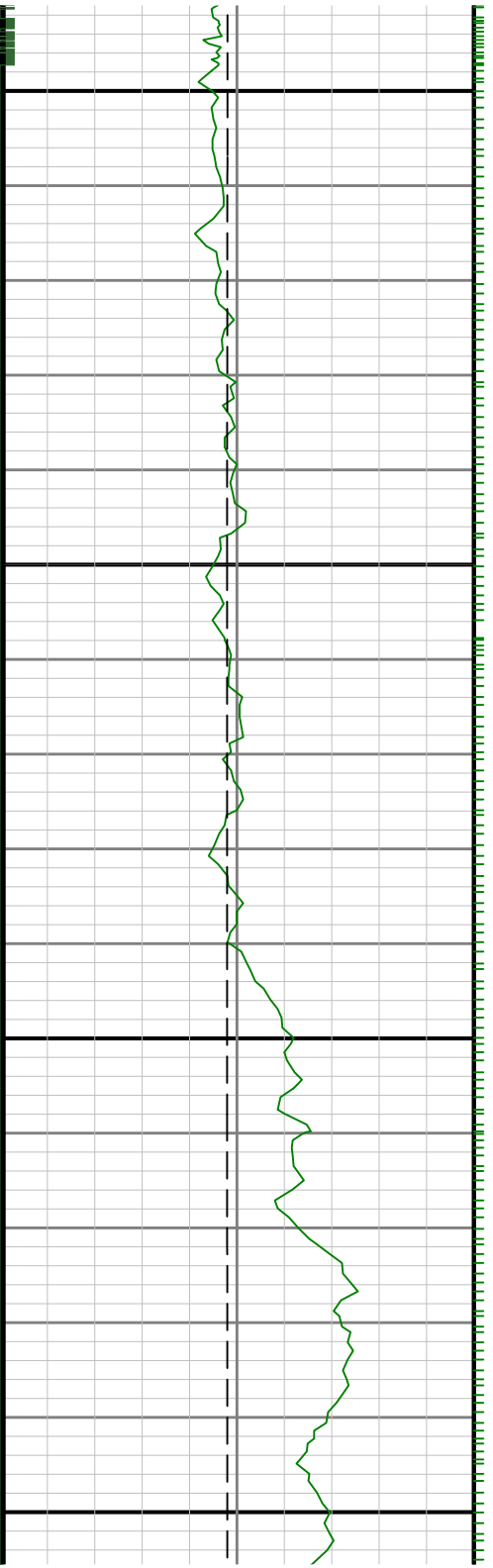






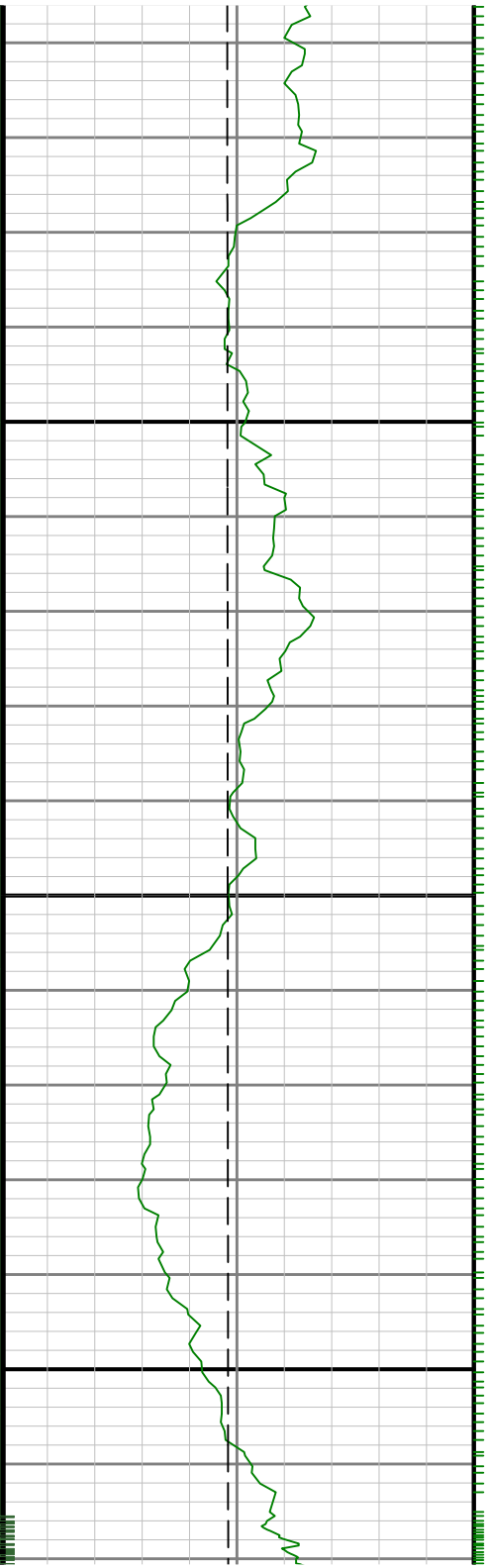
12100

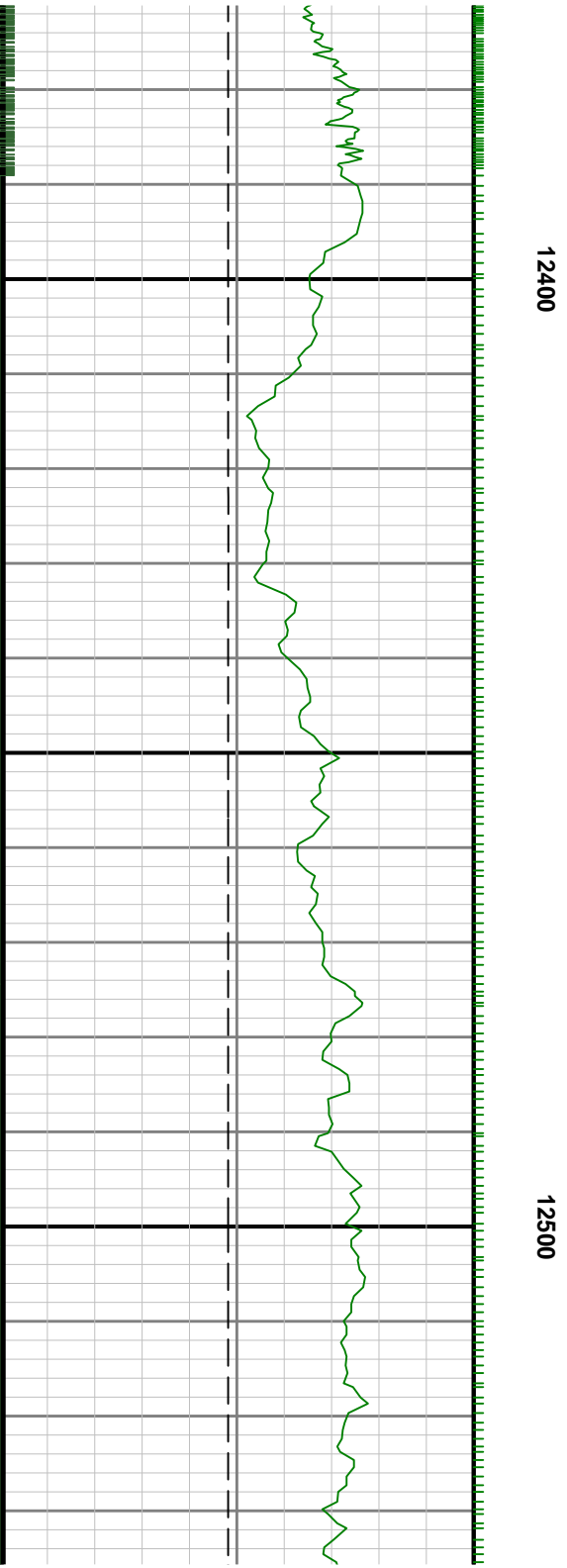
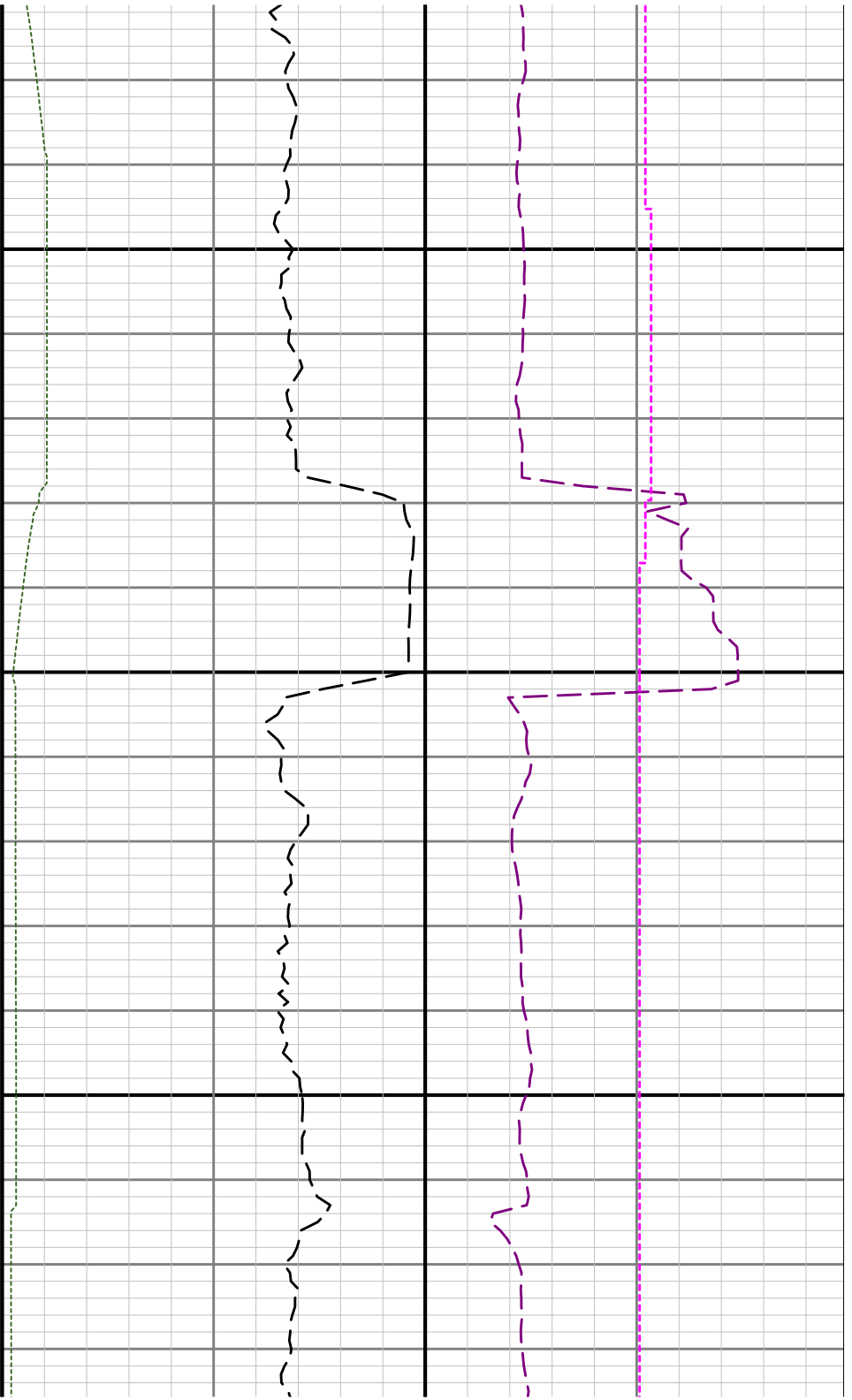
12200

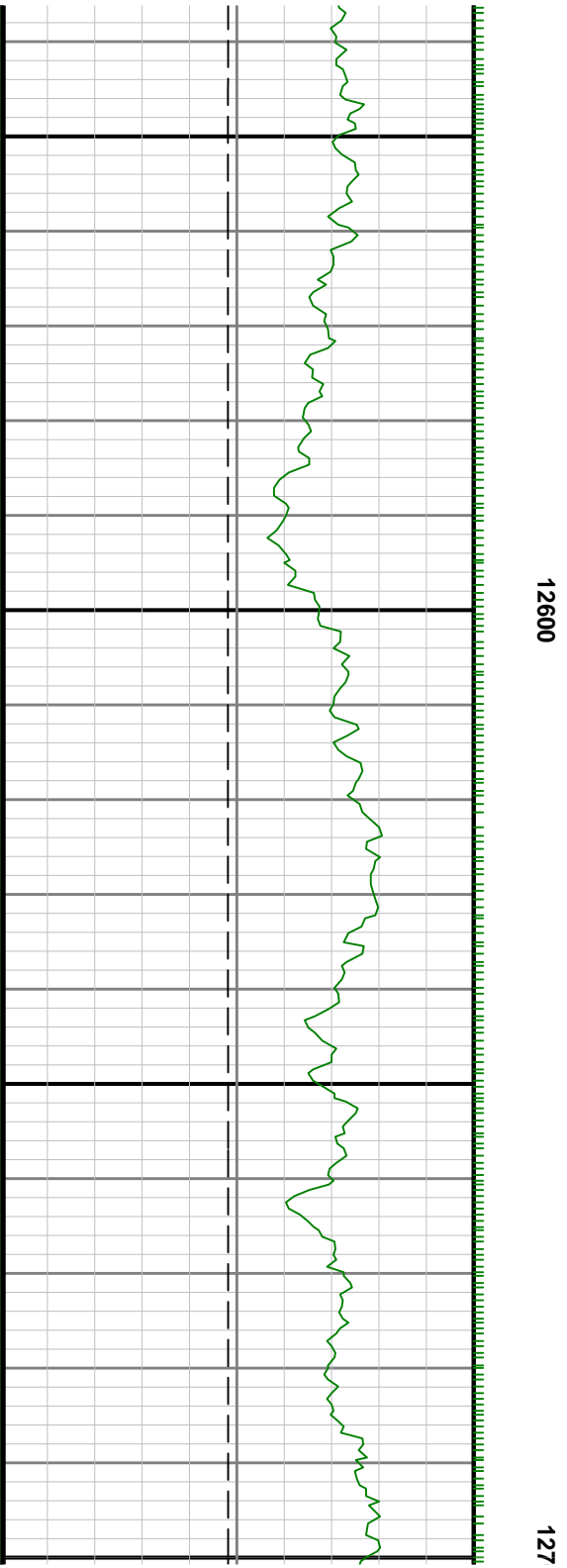
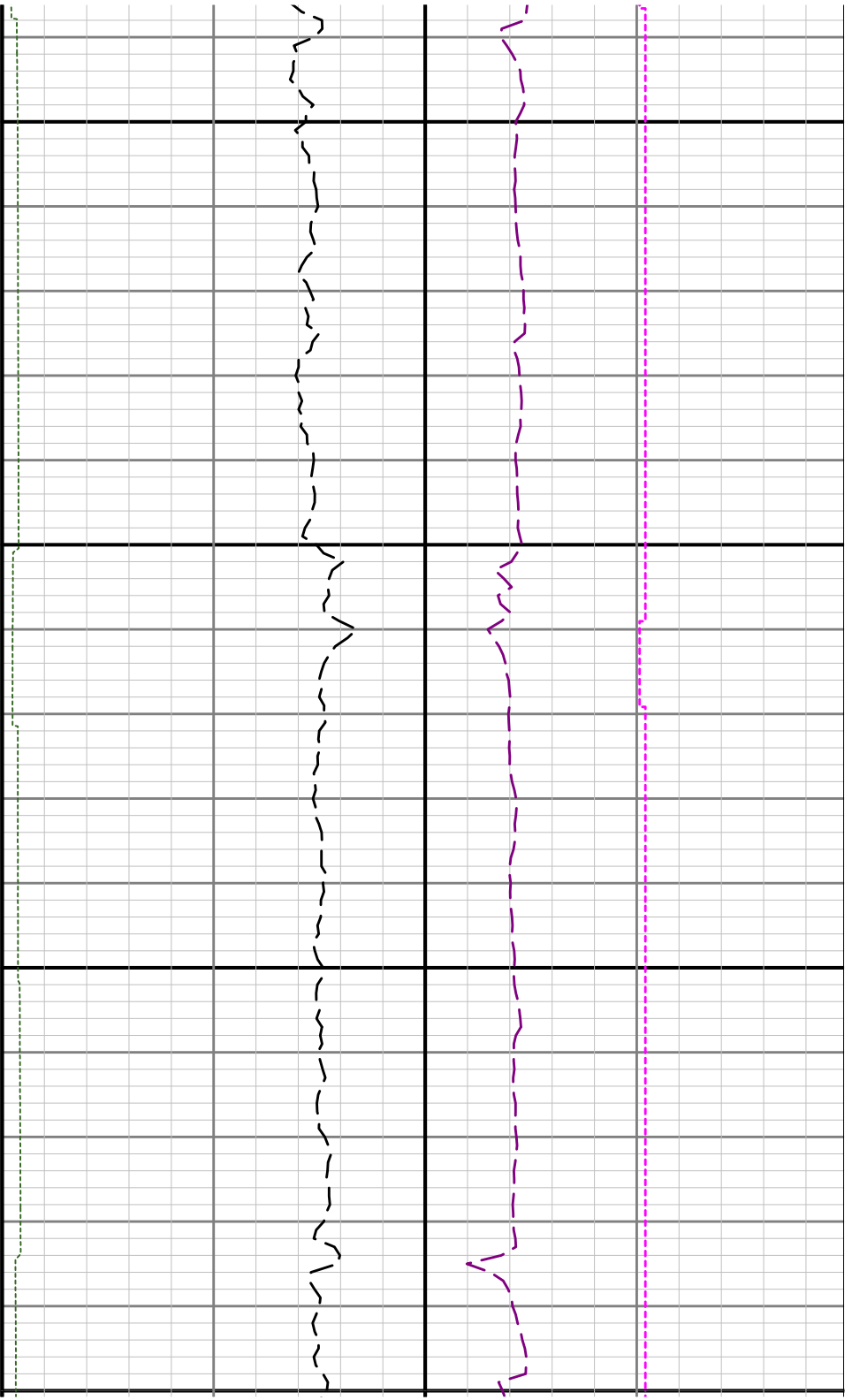


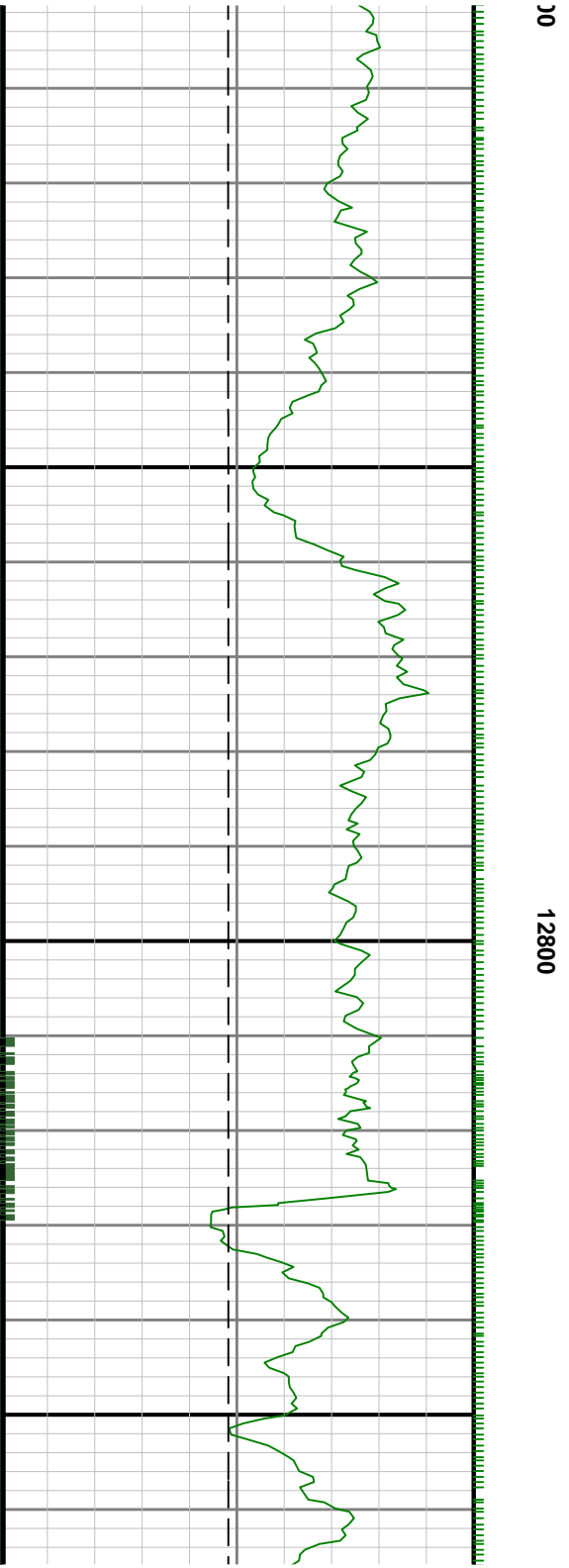
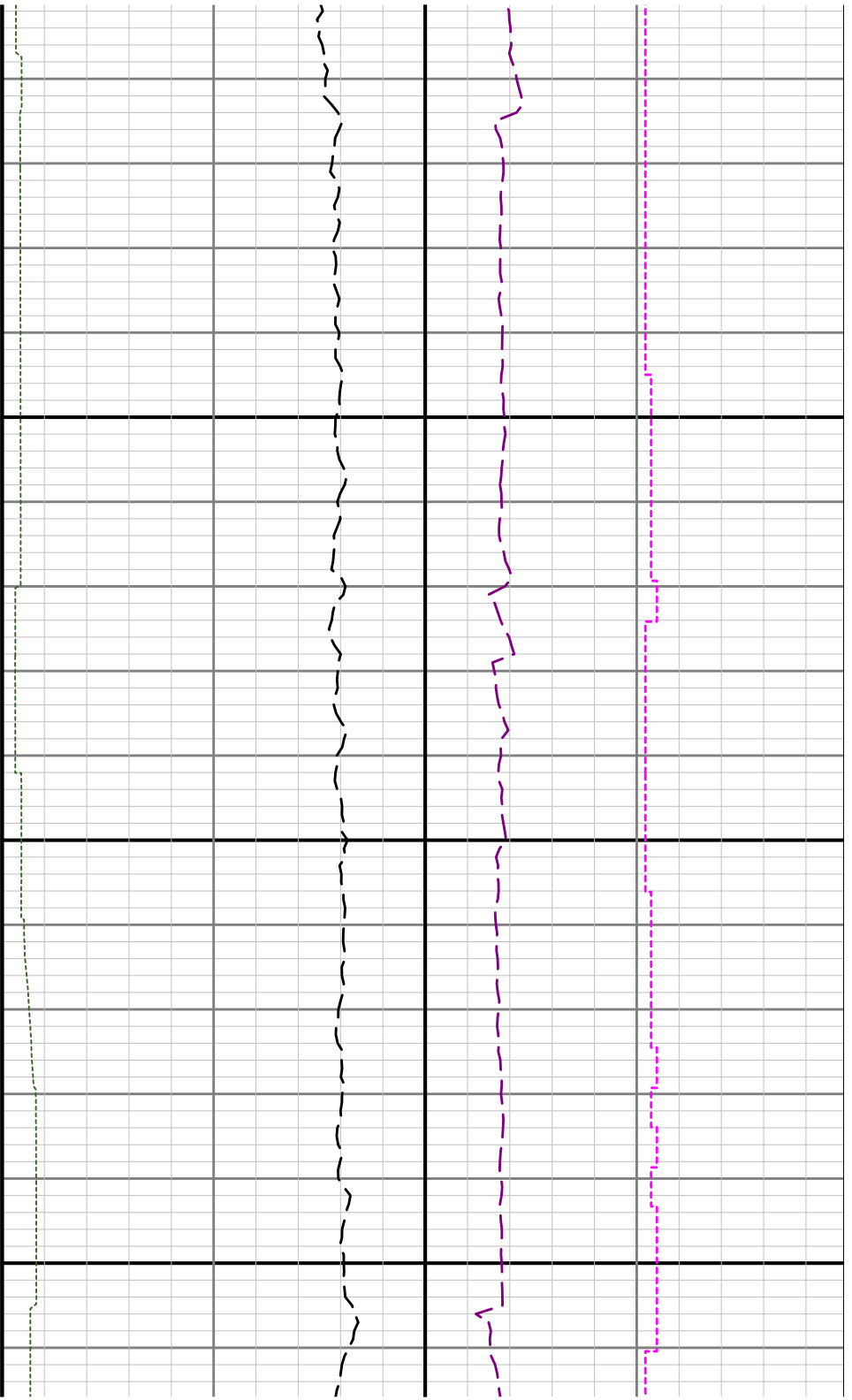


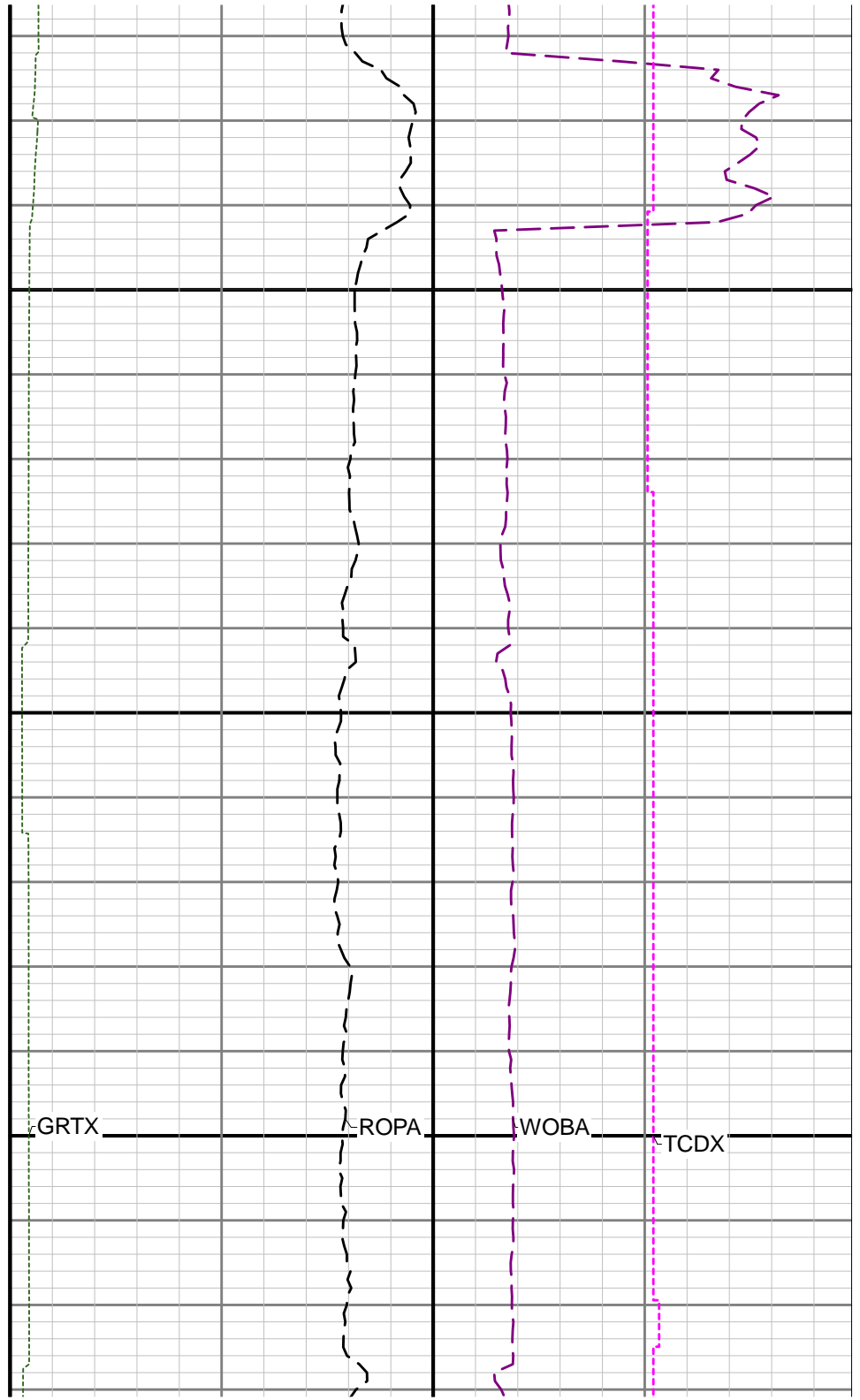
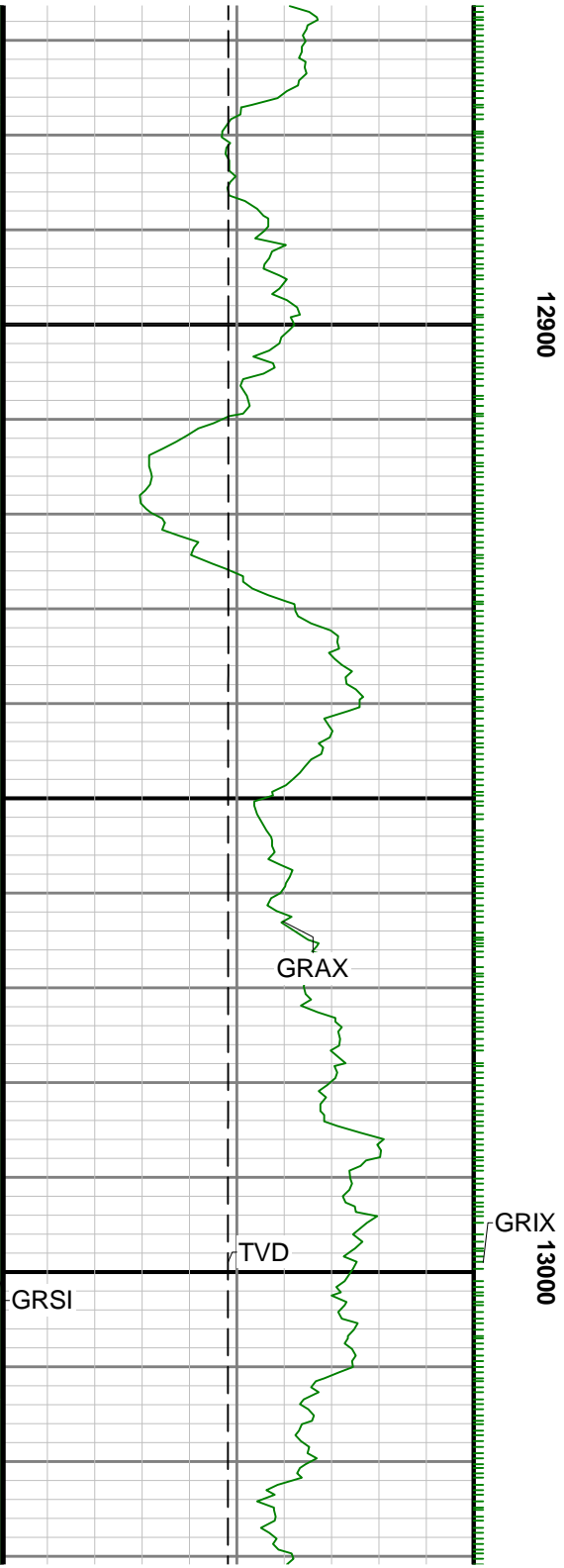
12300

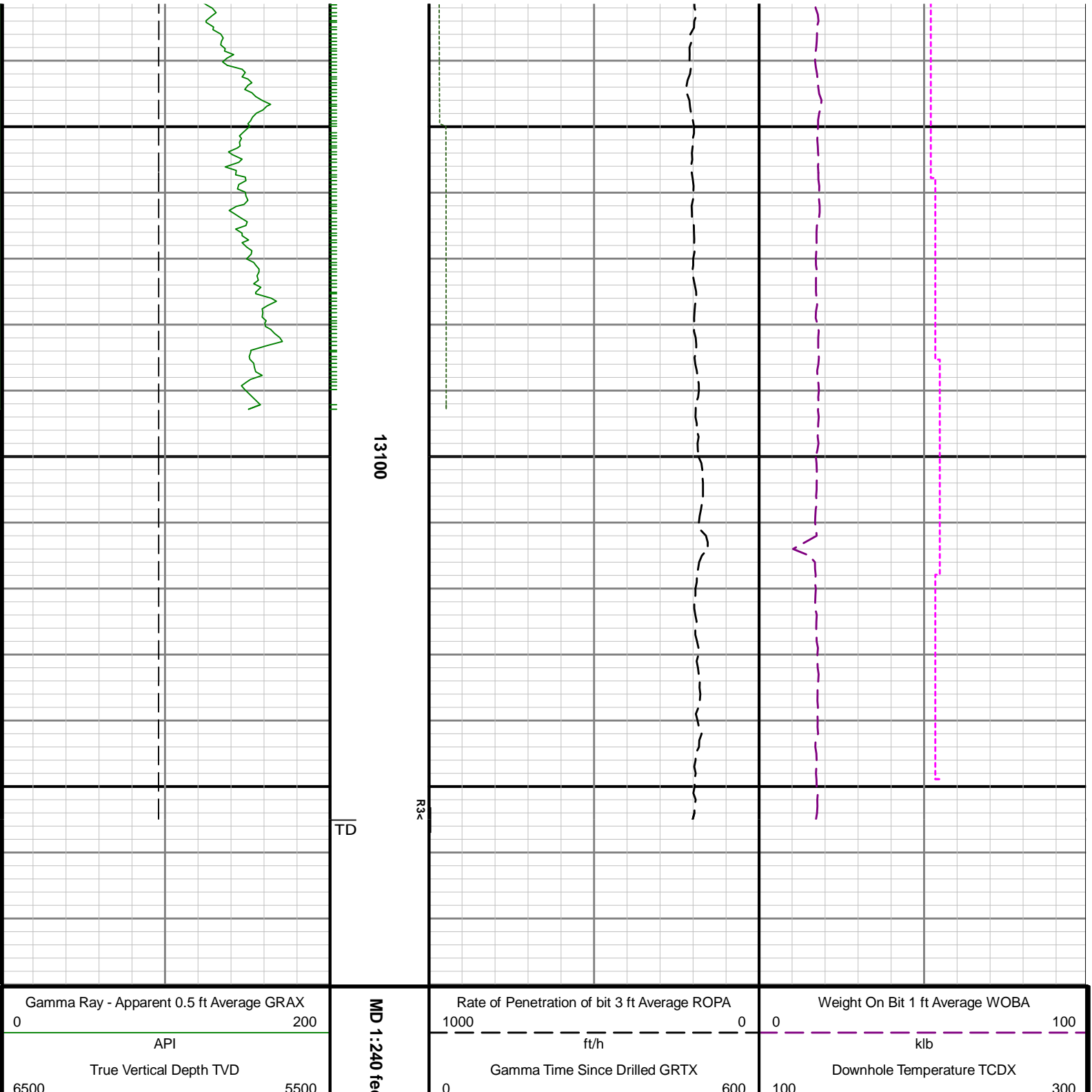












0000	ft	et	000	min	000	100	degF	000
------	----	----	-----	-----	-----	-----	------	-----