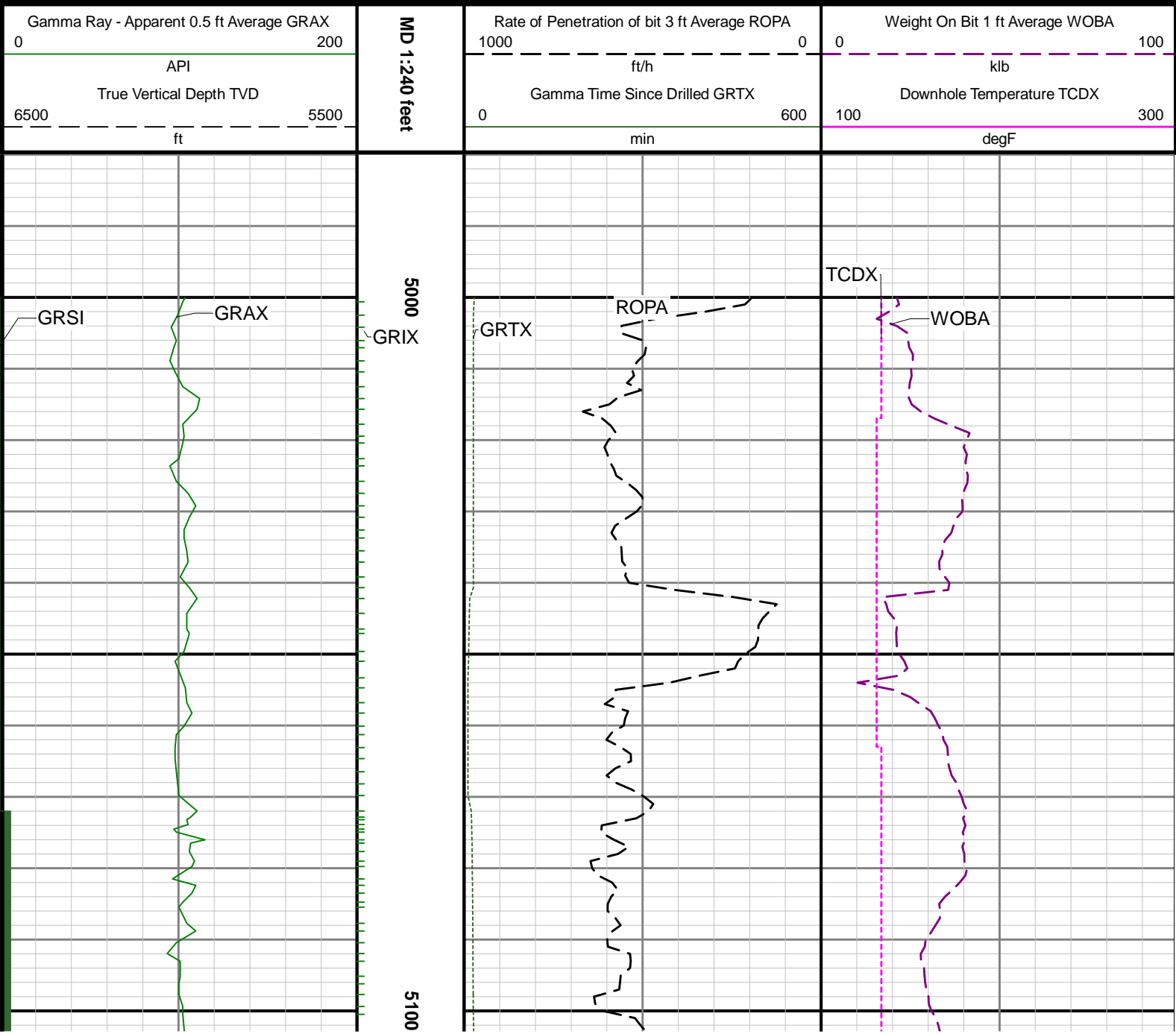
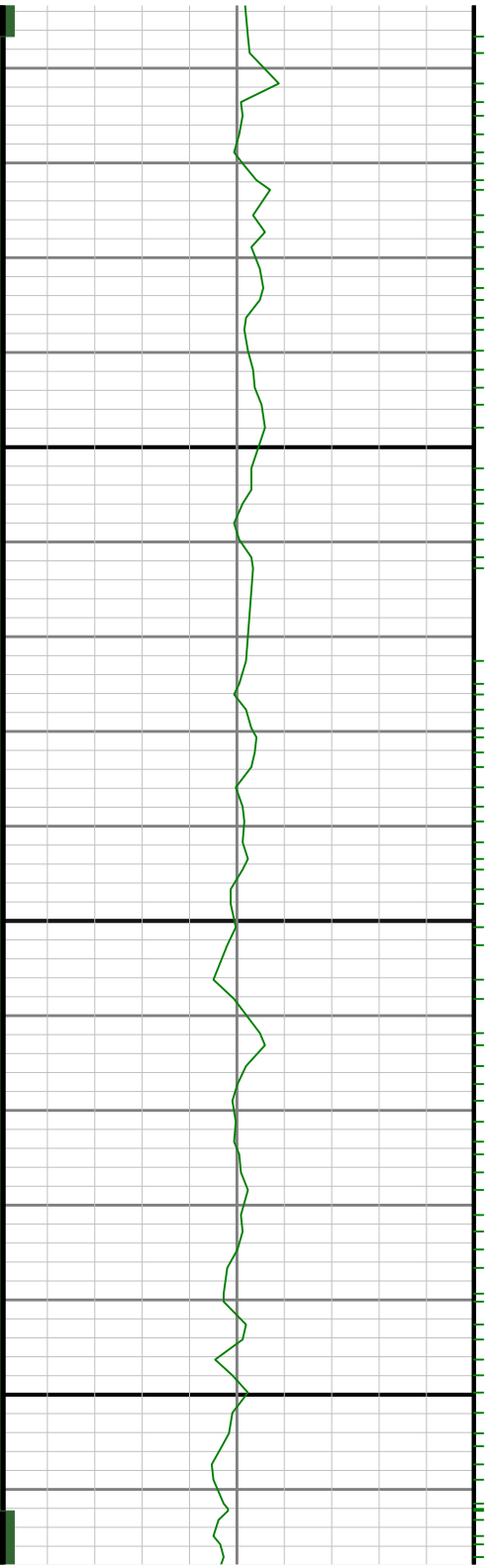




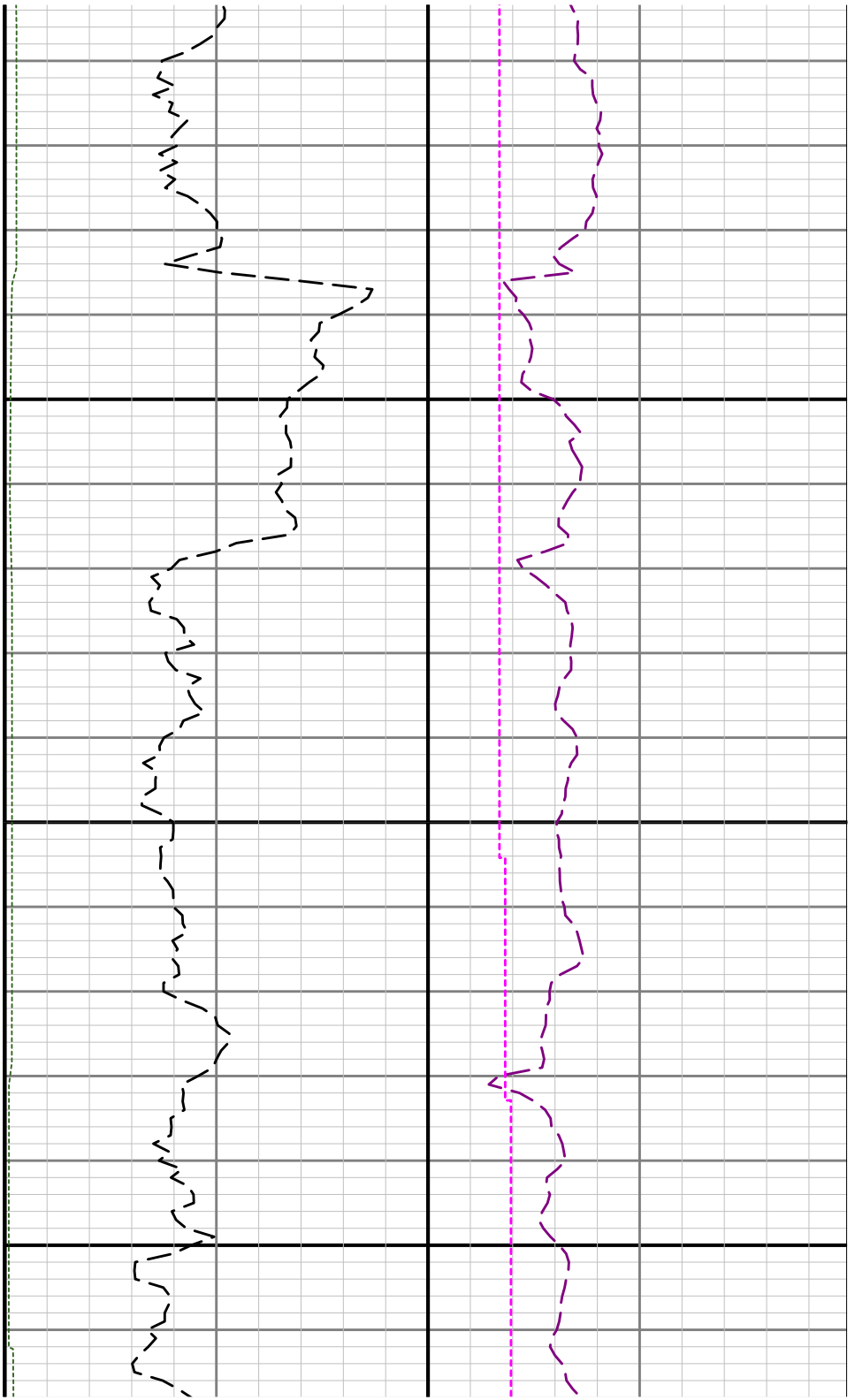
Company
Well
Interval
Created

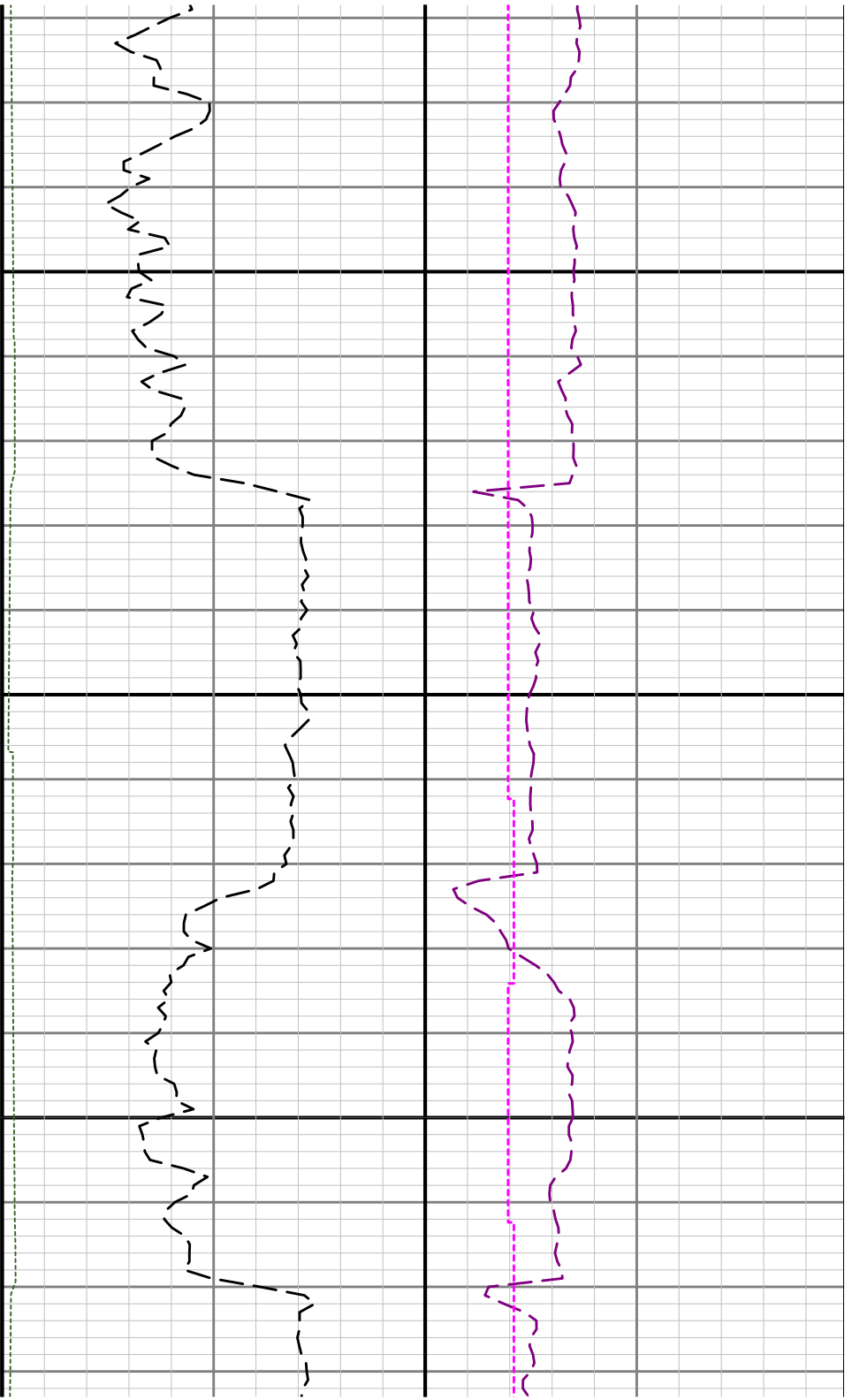
Bonanza Creek Oil Company
State Pronghorn W-32-31MRLNB
Date From: 2015-11-06 17:03
Date To: 2015-12-01 17:41
Top: 5000.00
Bottom: 11991.00
2015-12-01 17:49

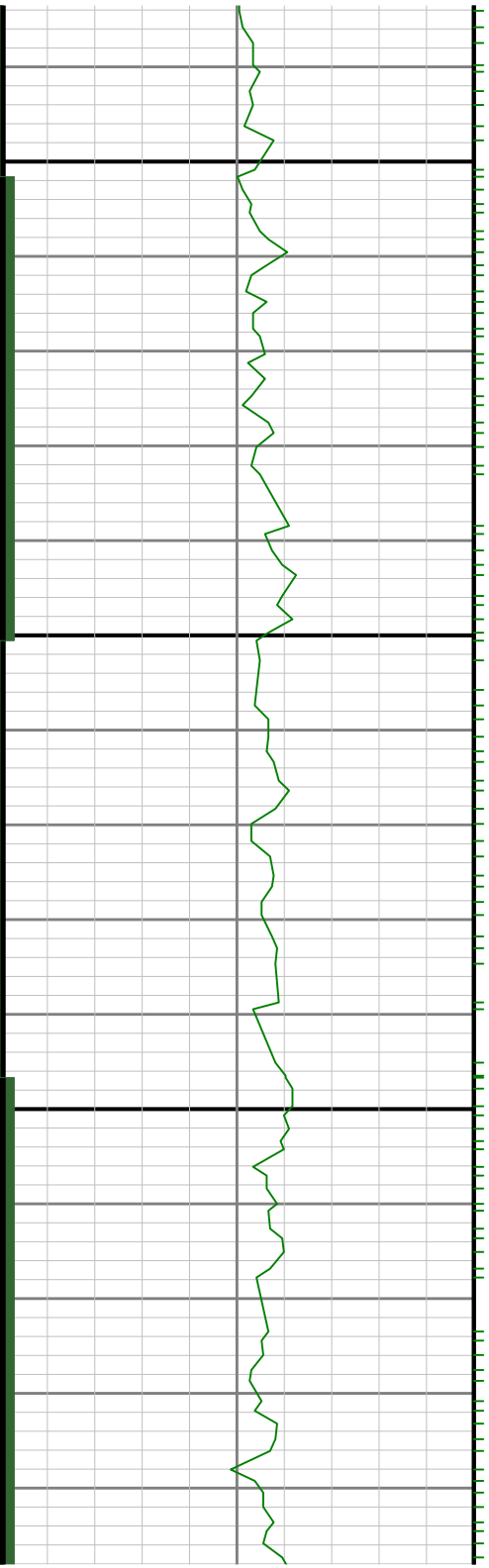




5200

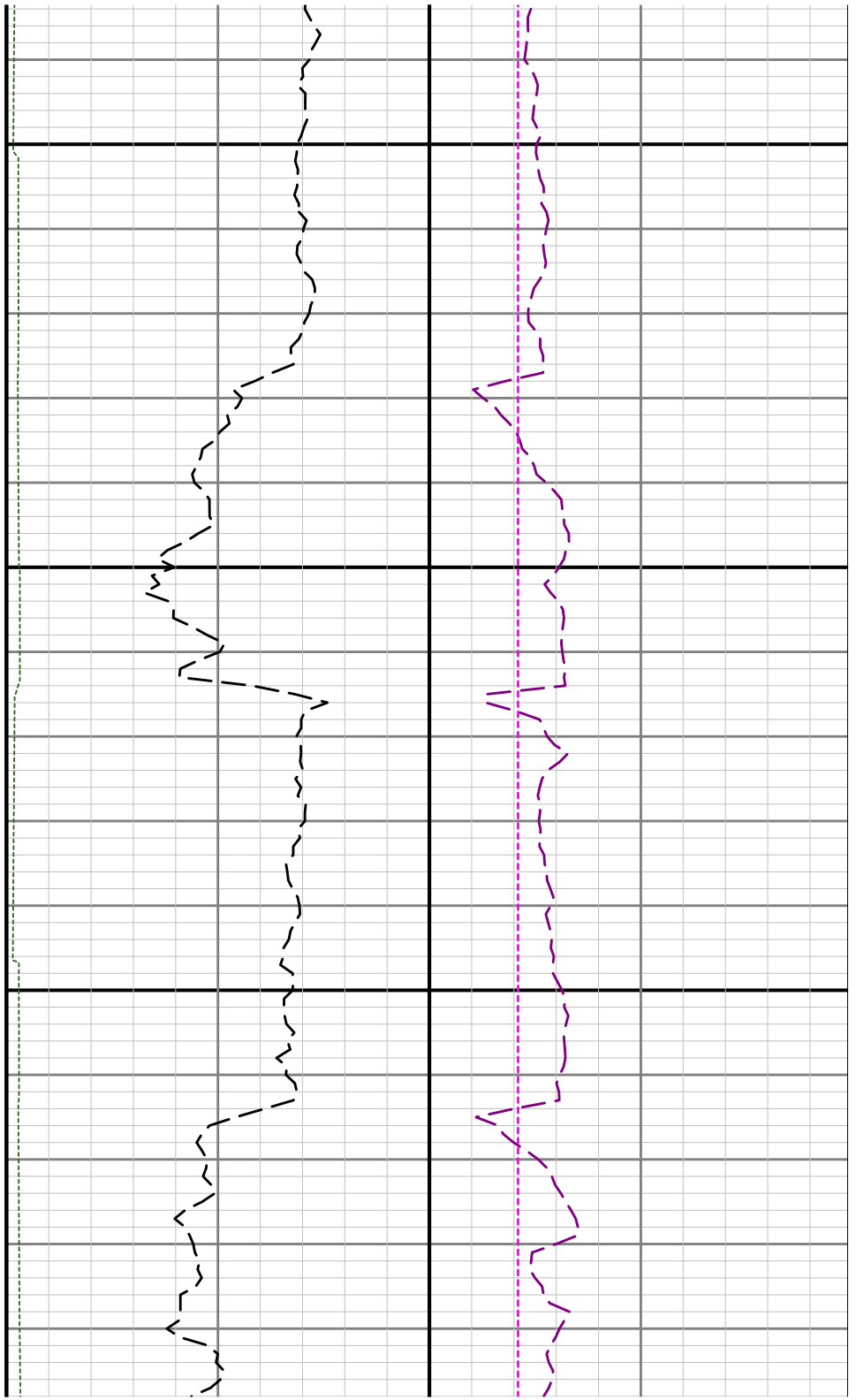


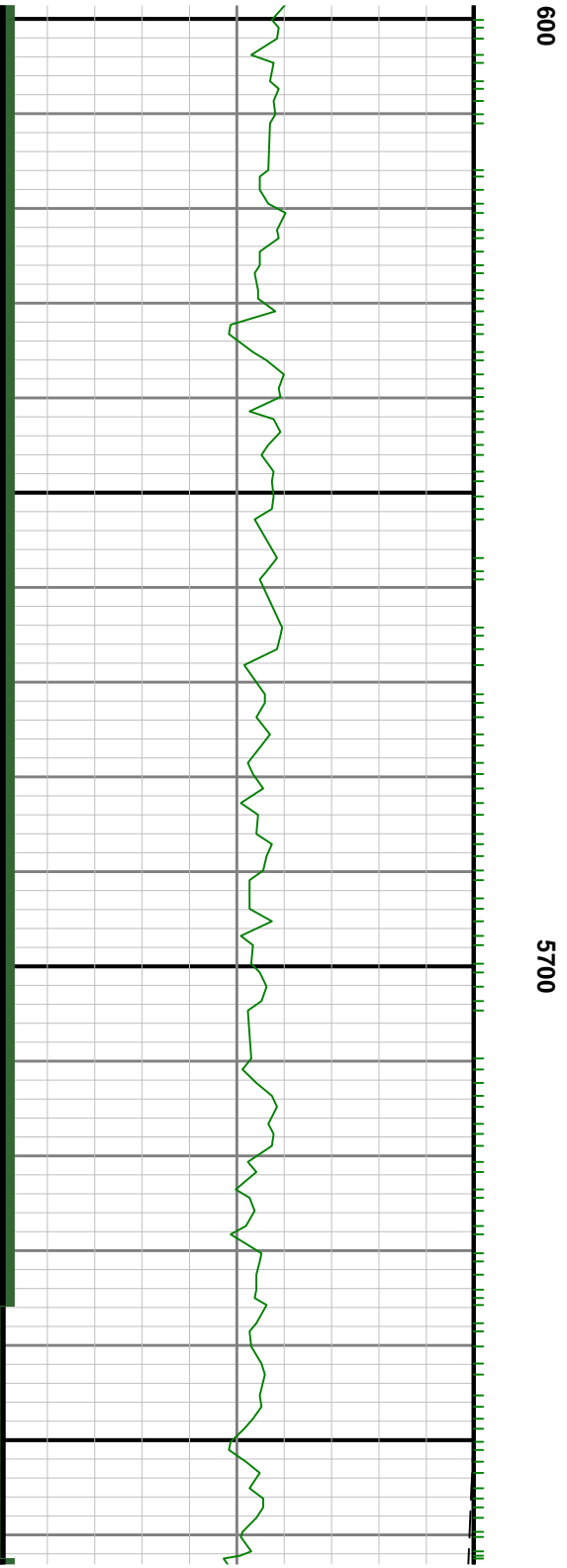


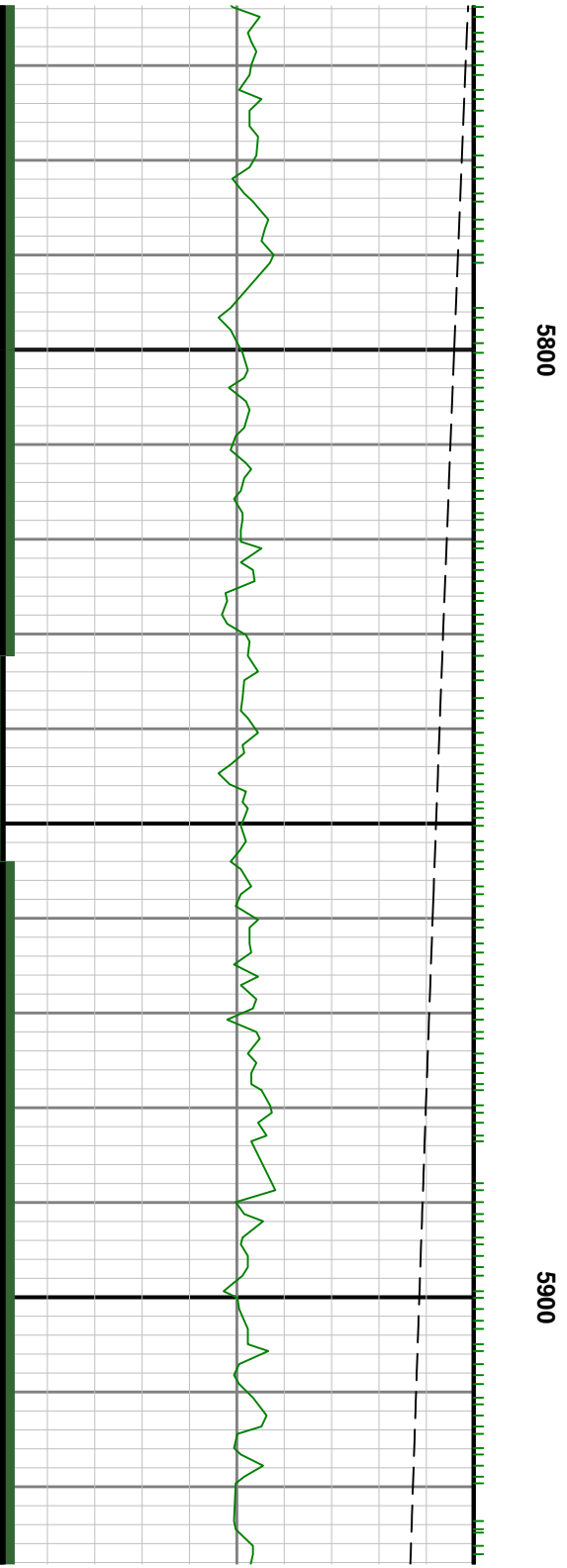
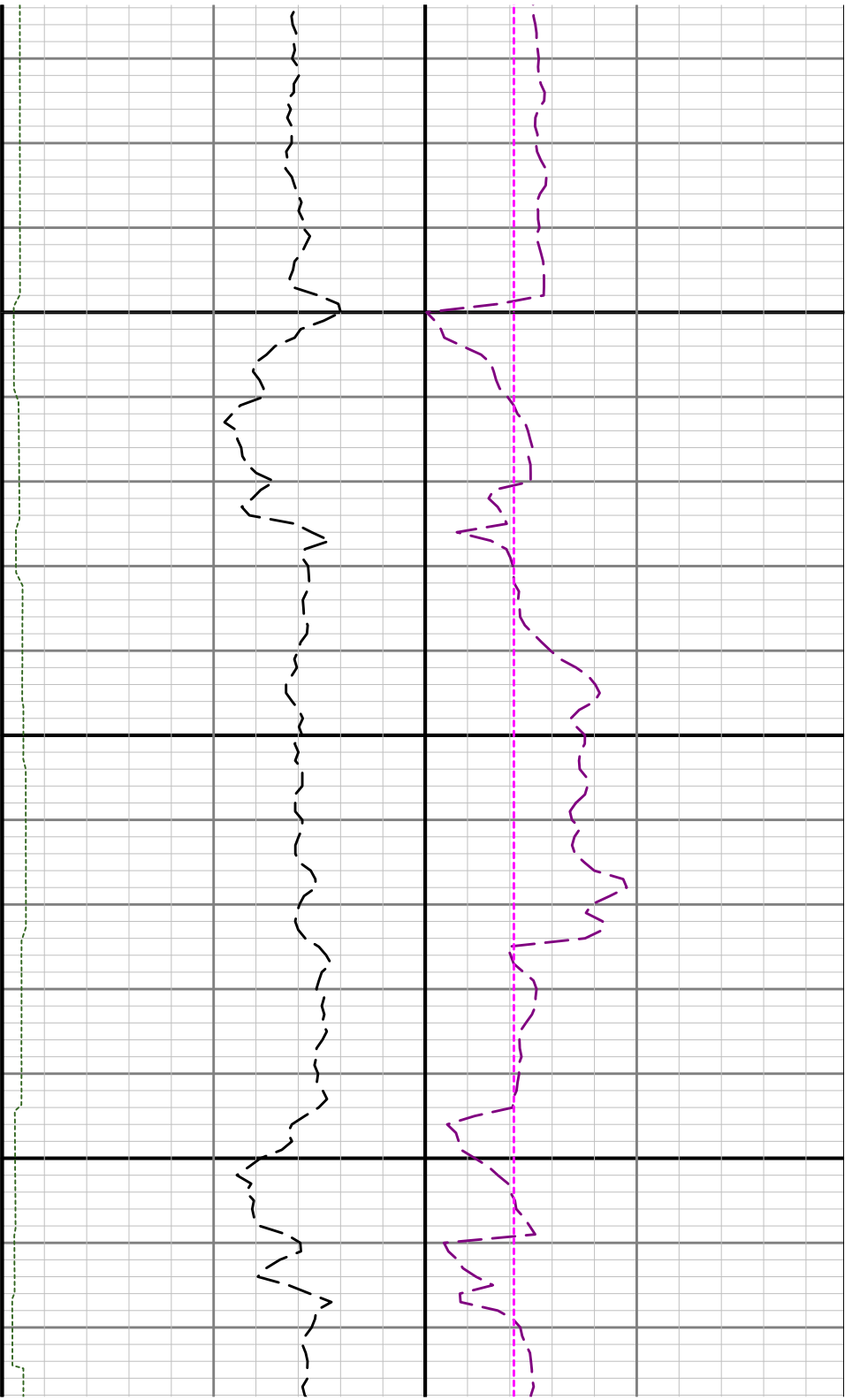


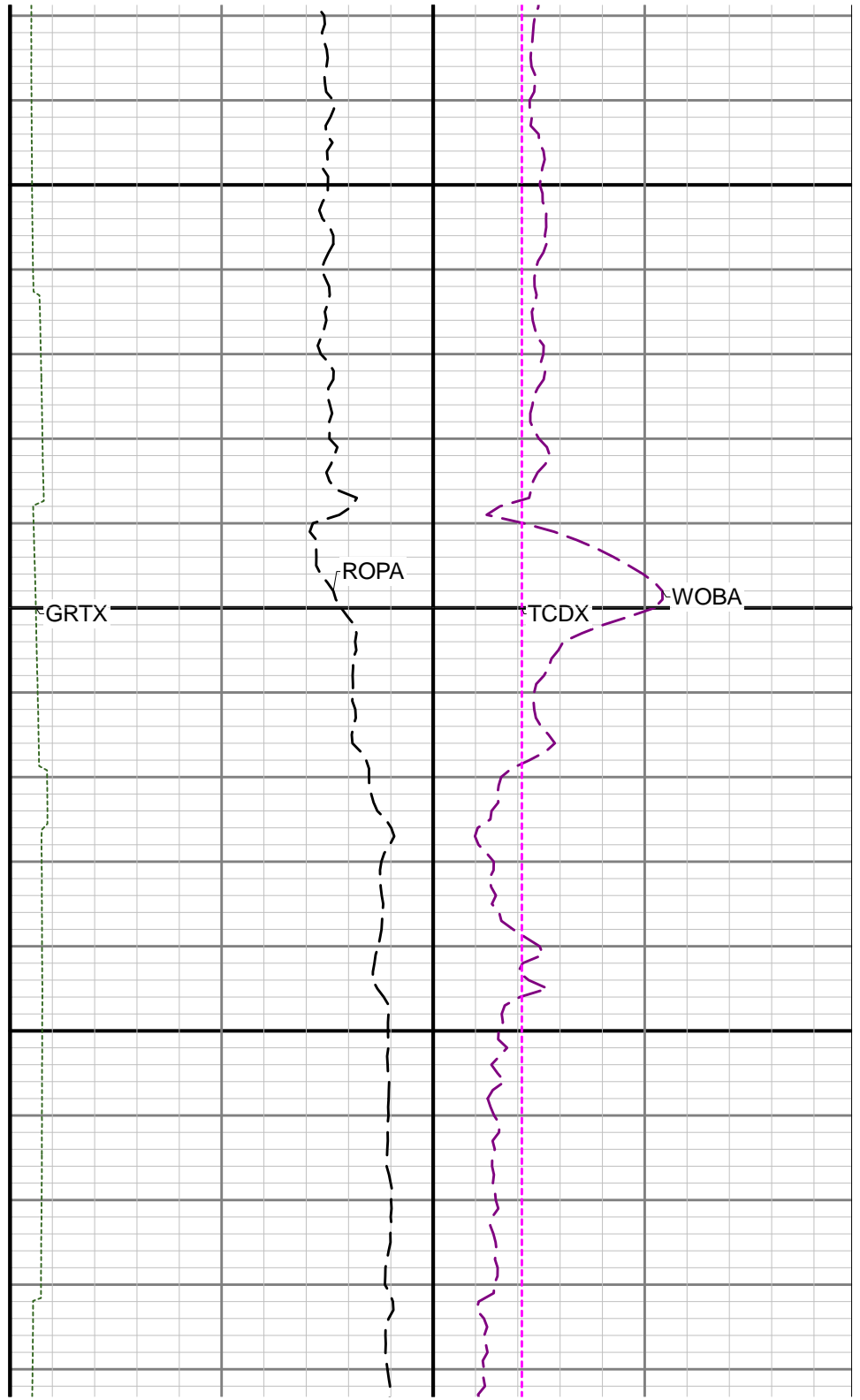
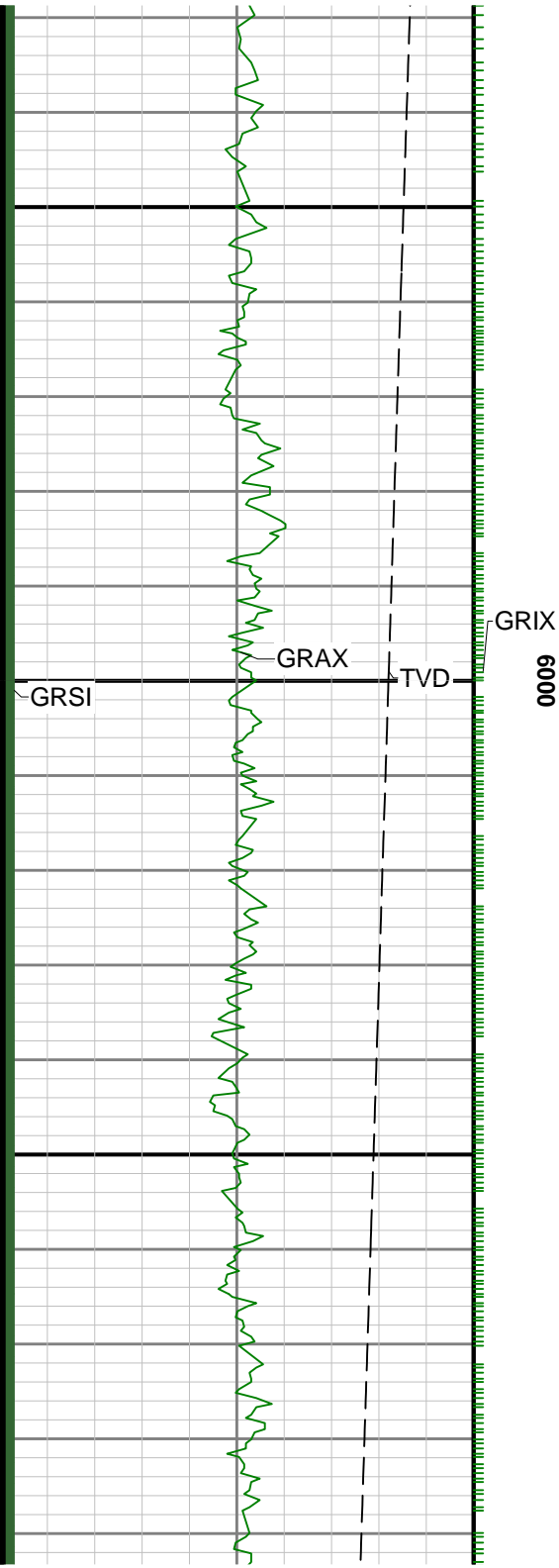
5500

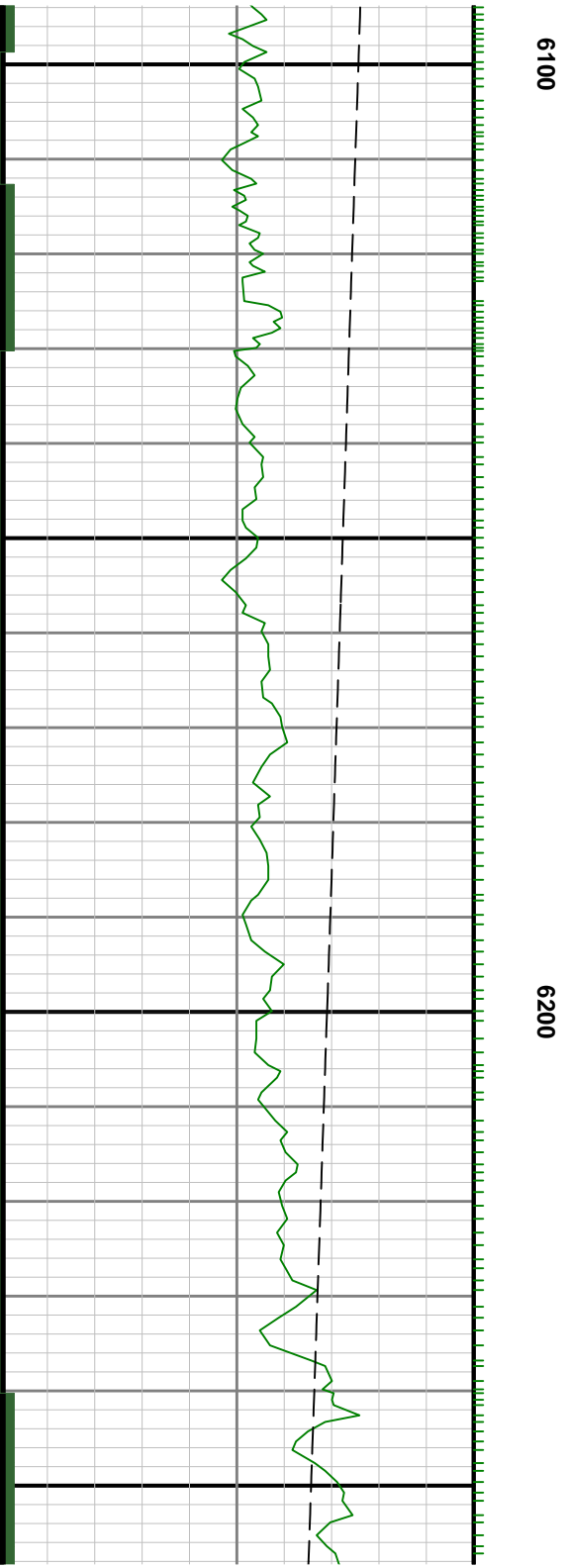
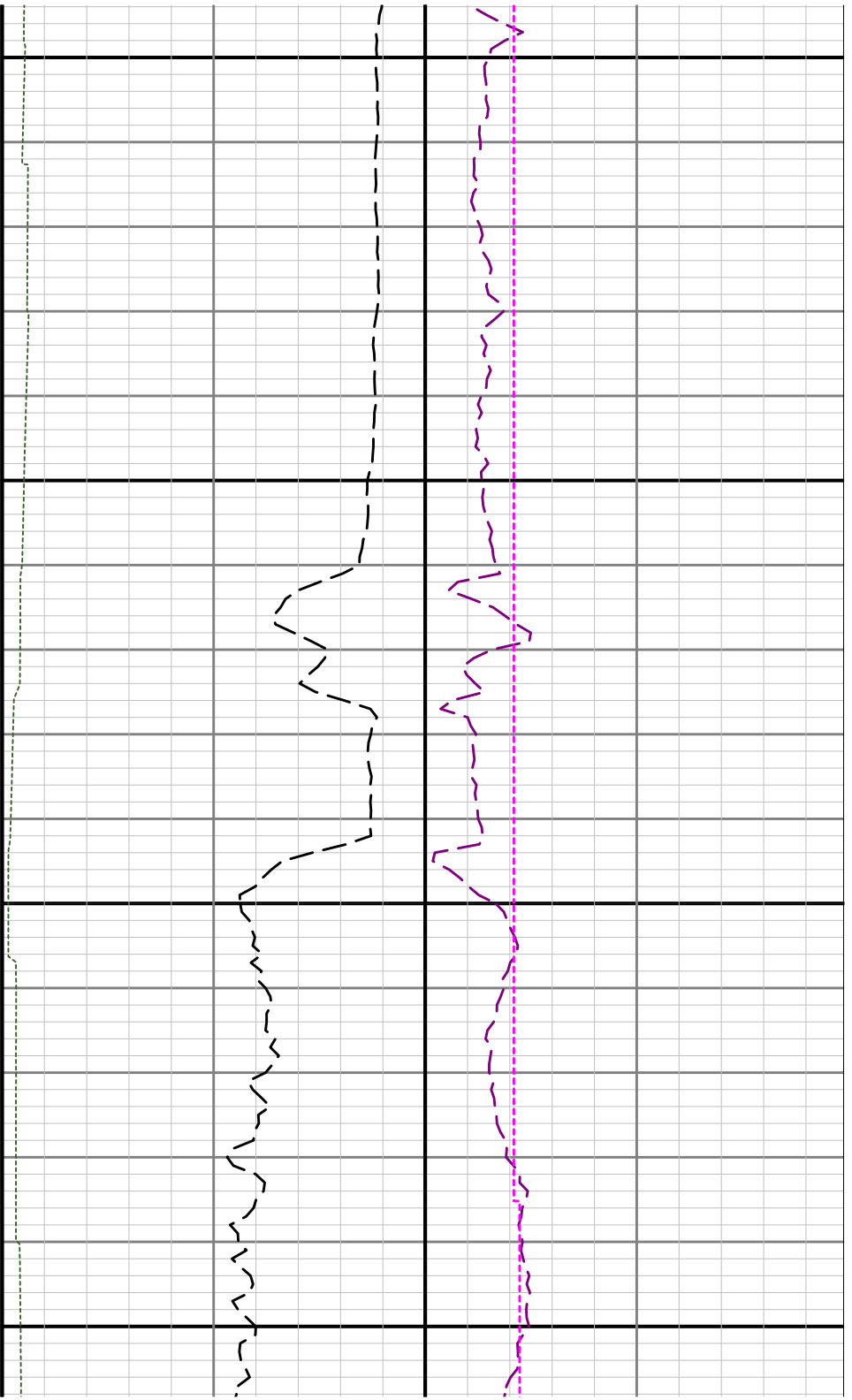
5

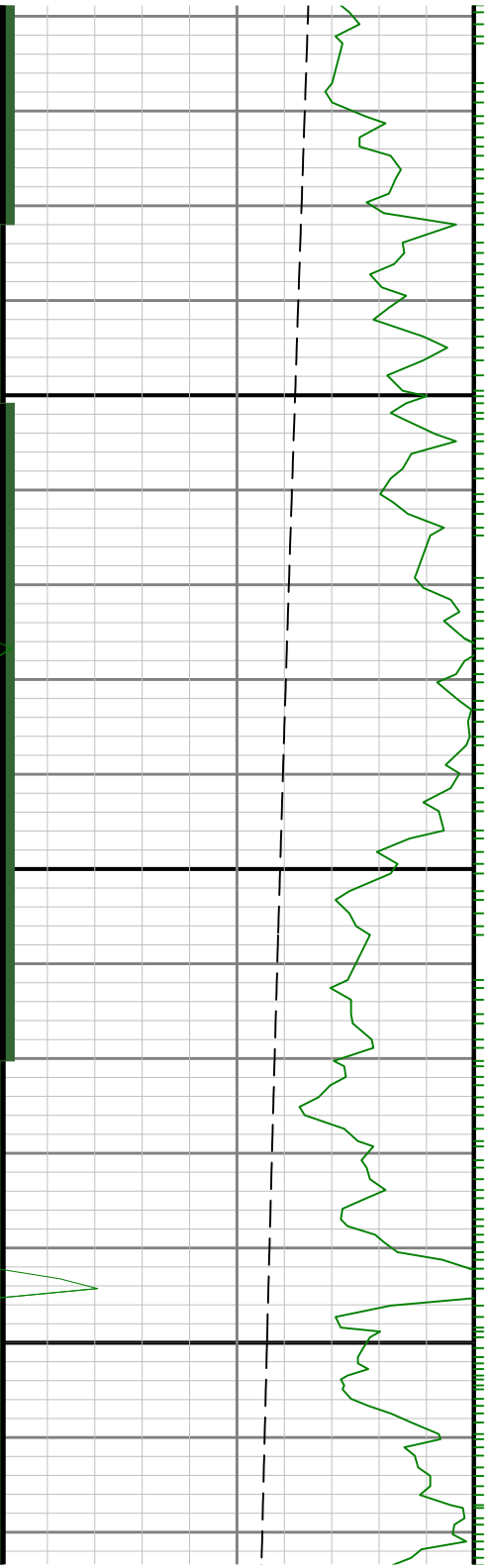






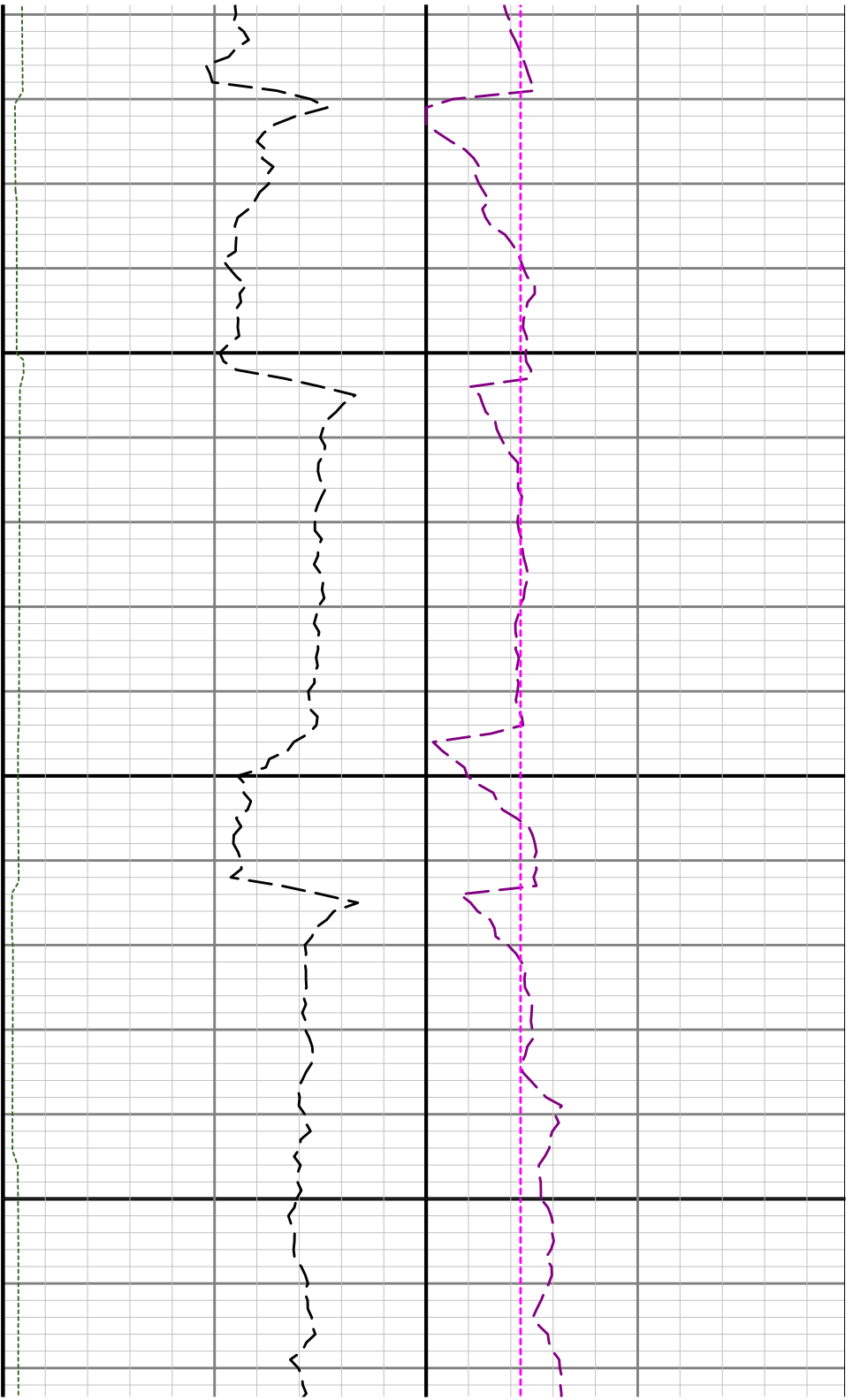


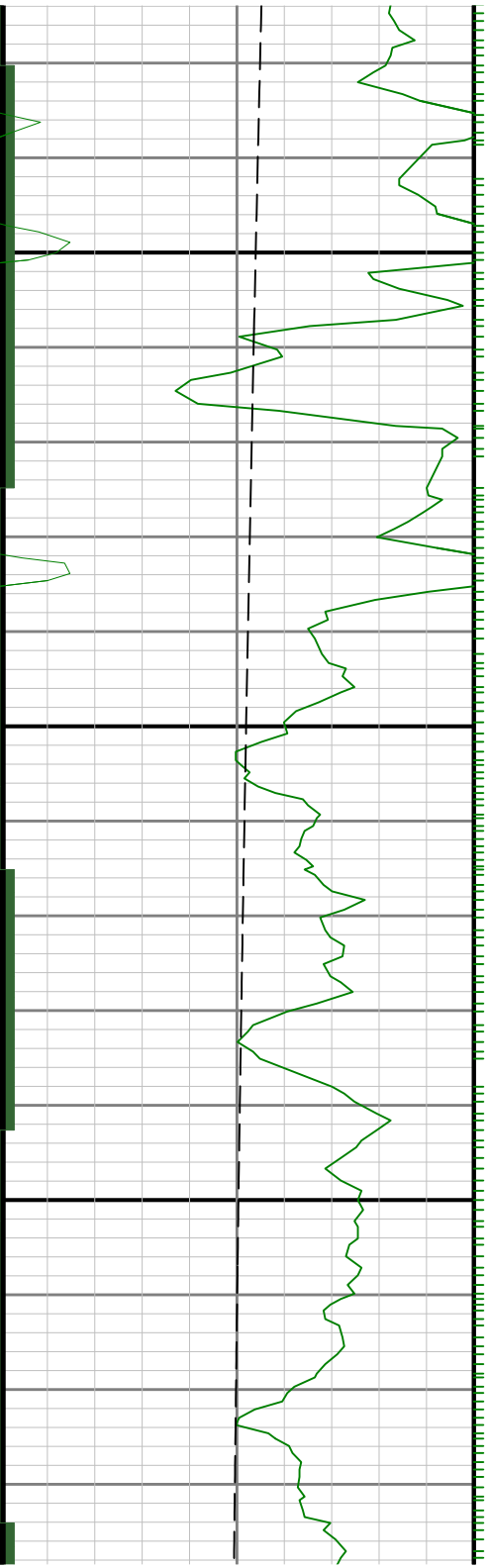




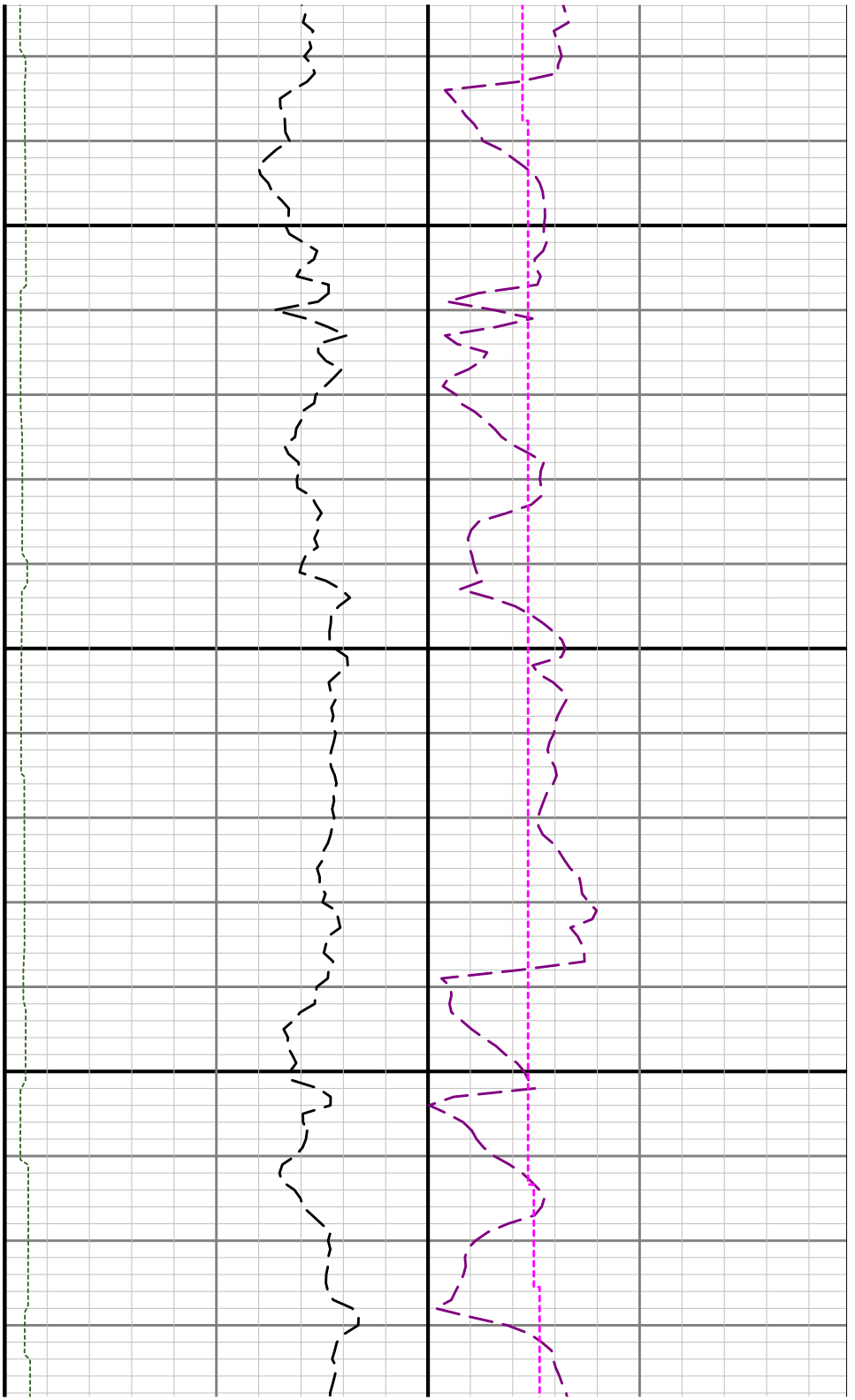
6300

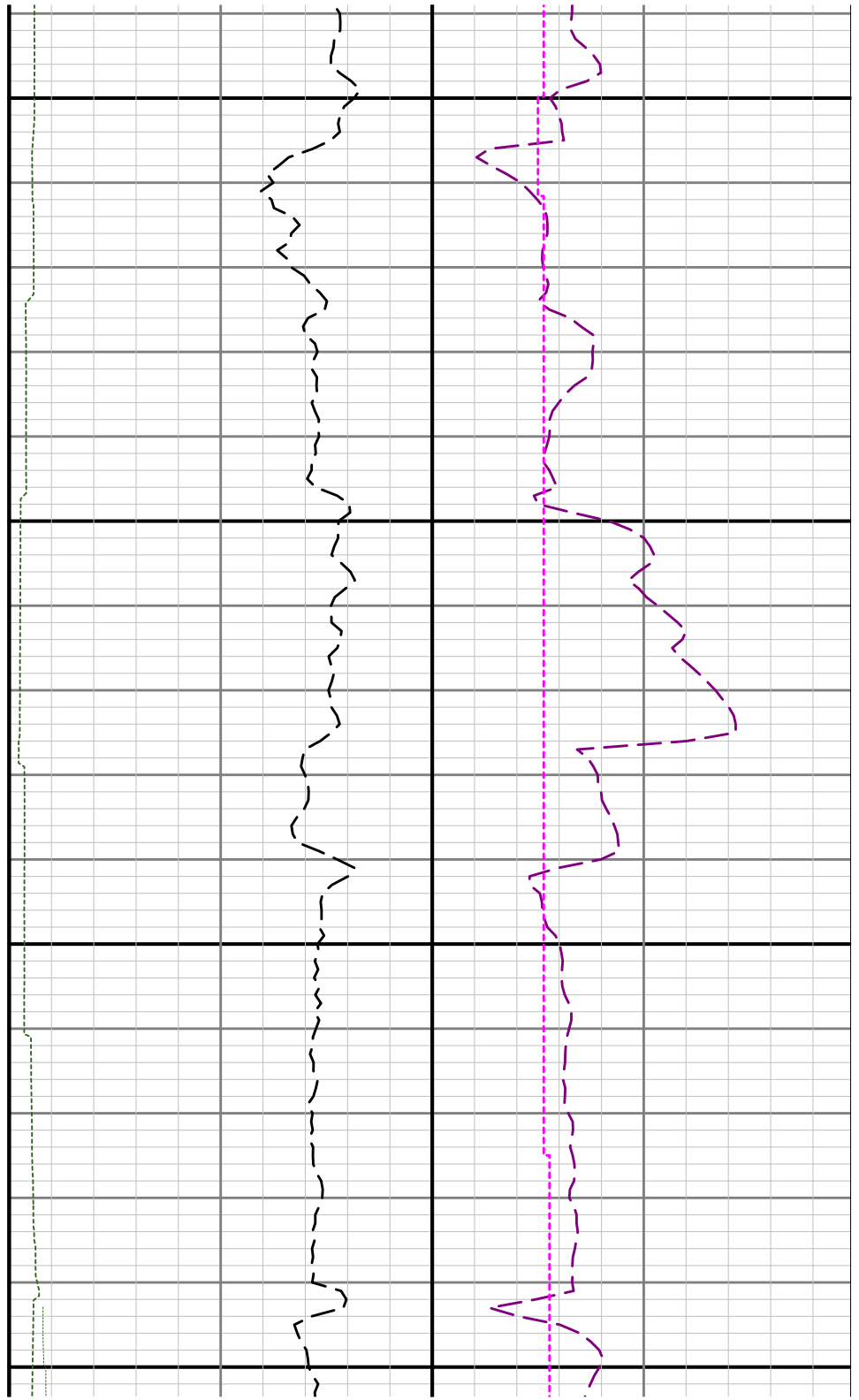
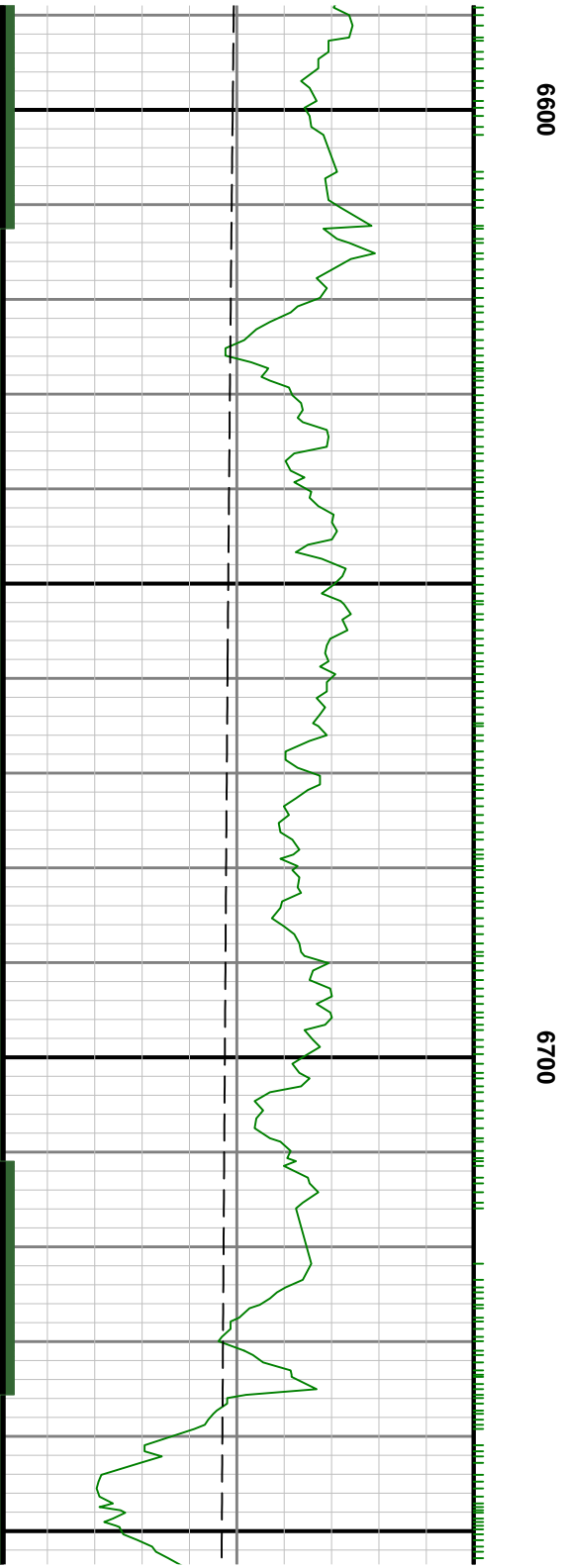
6400

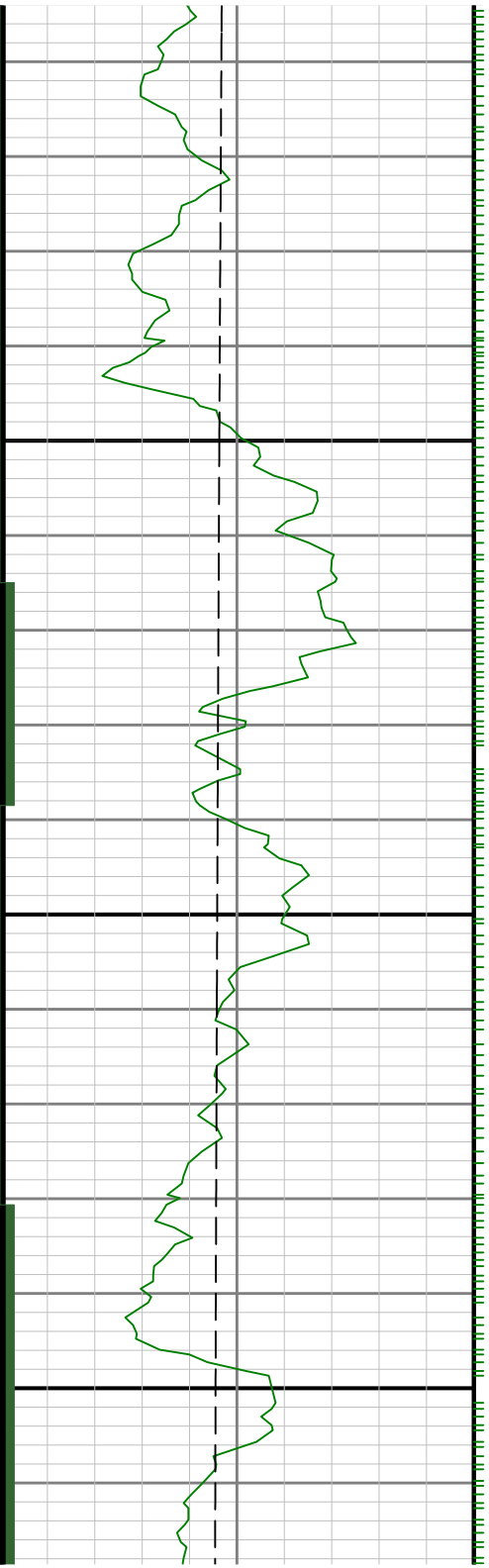




6500



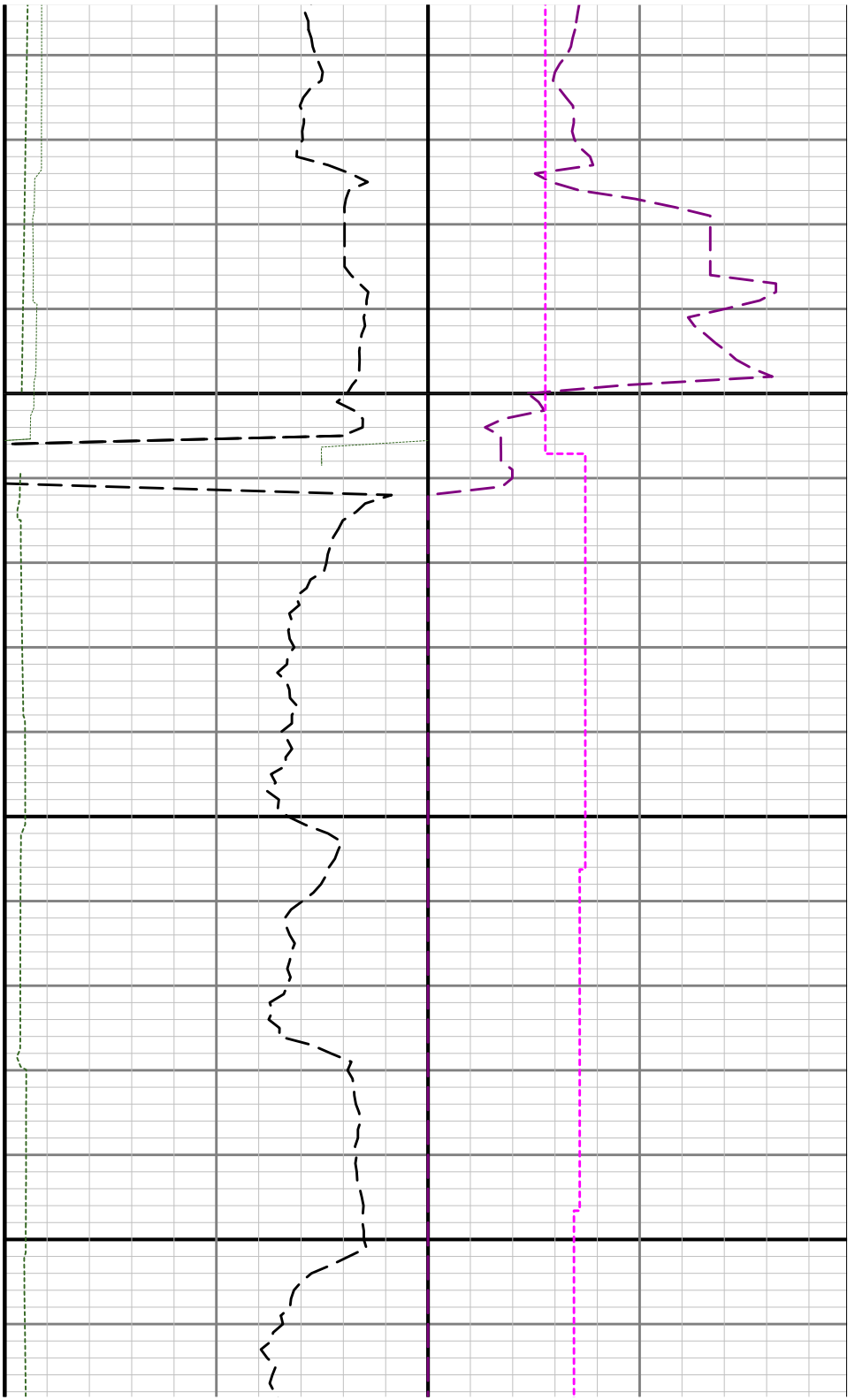


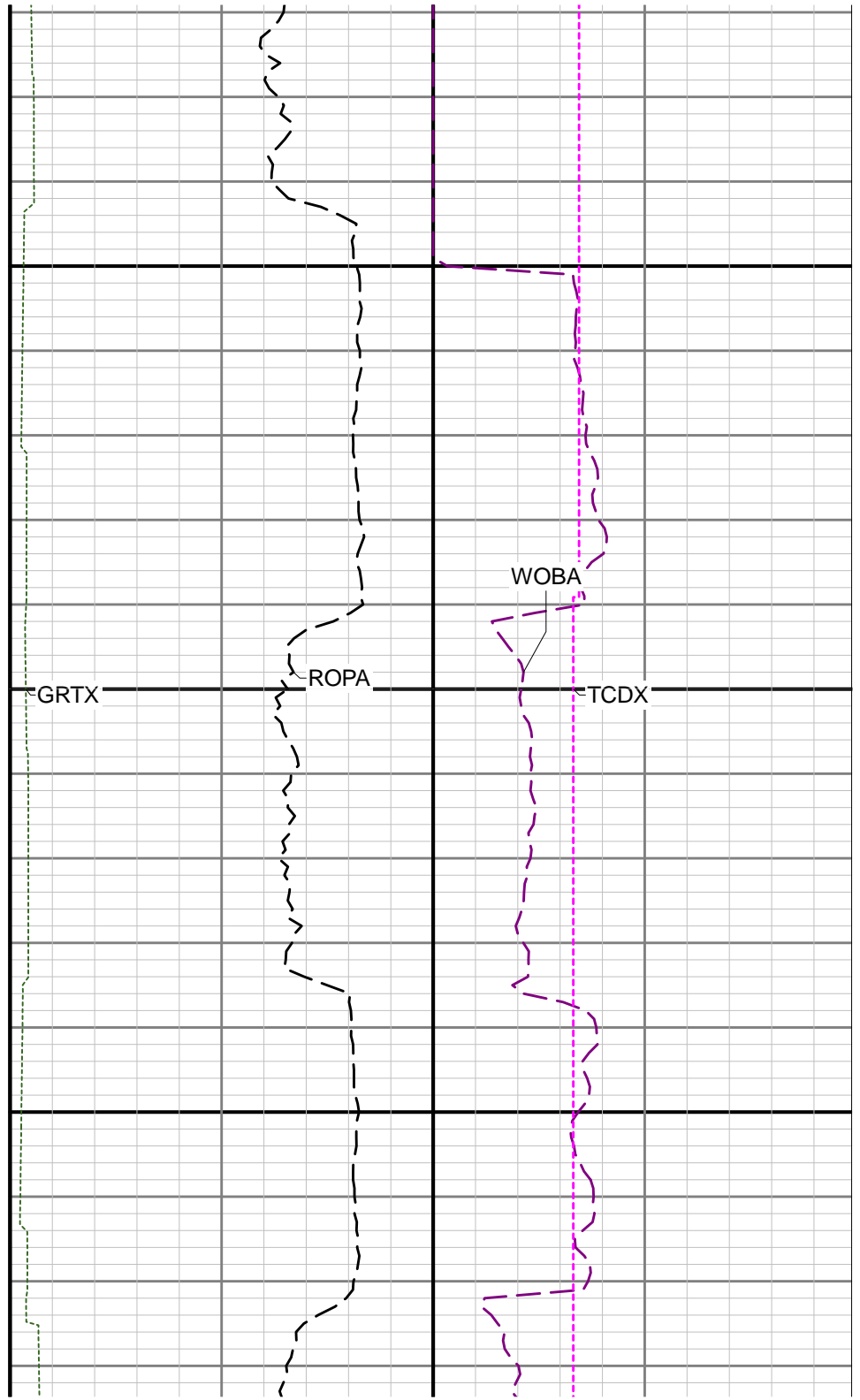
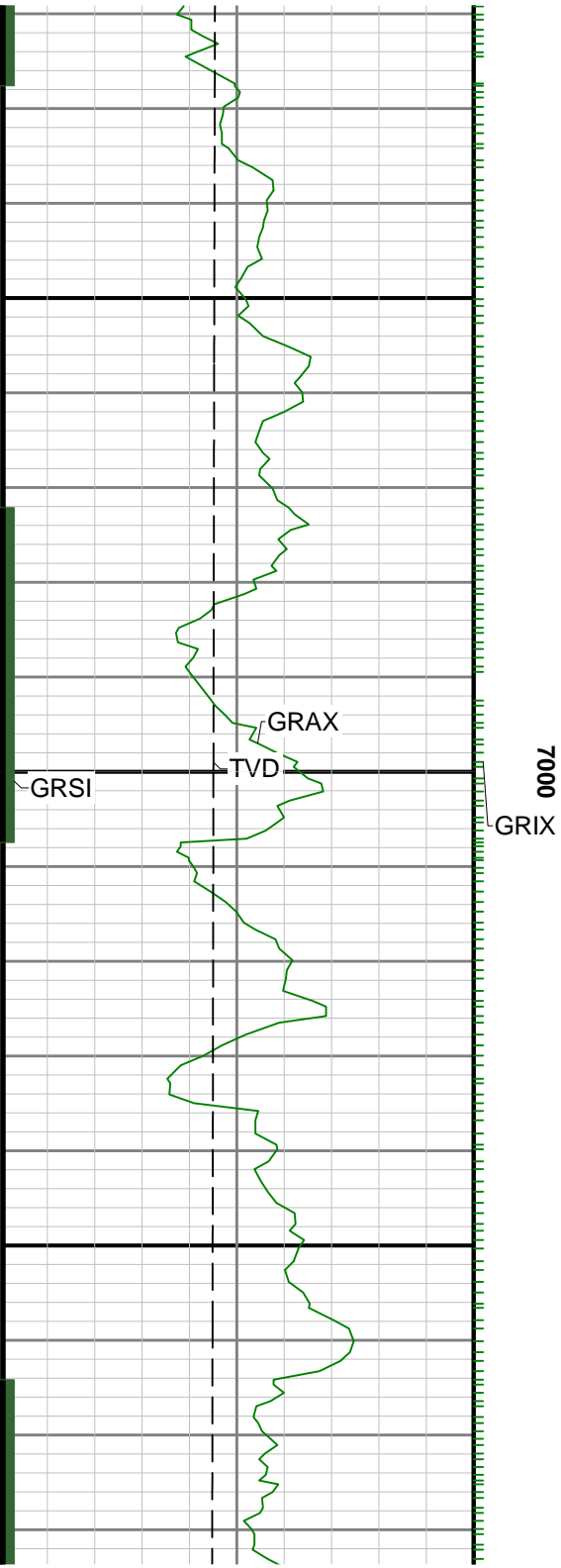


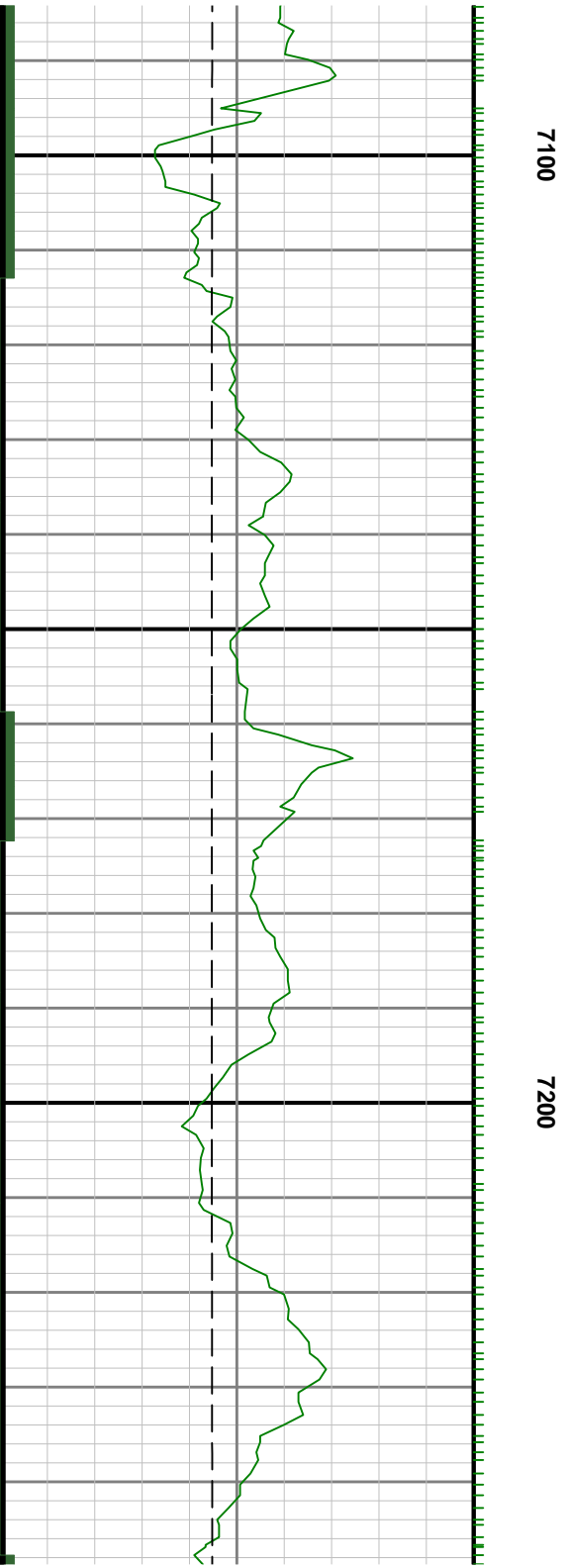
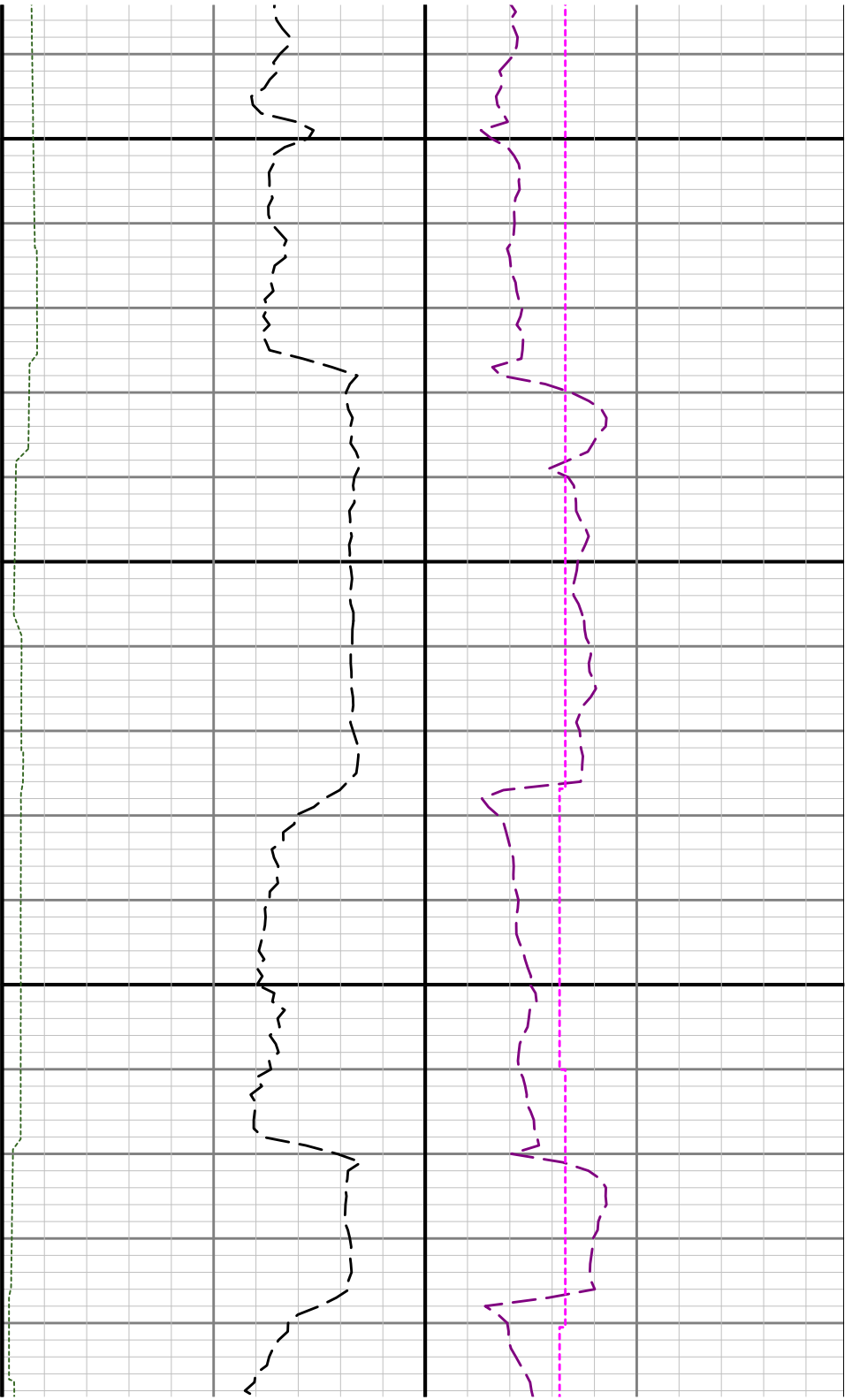
6800

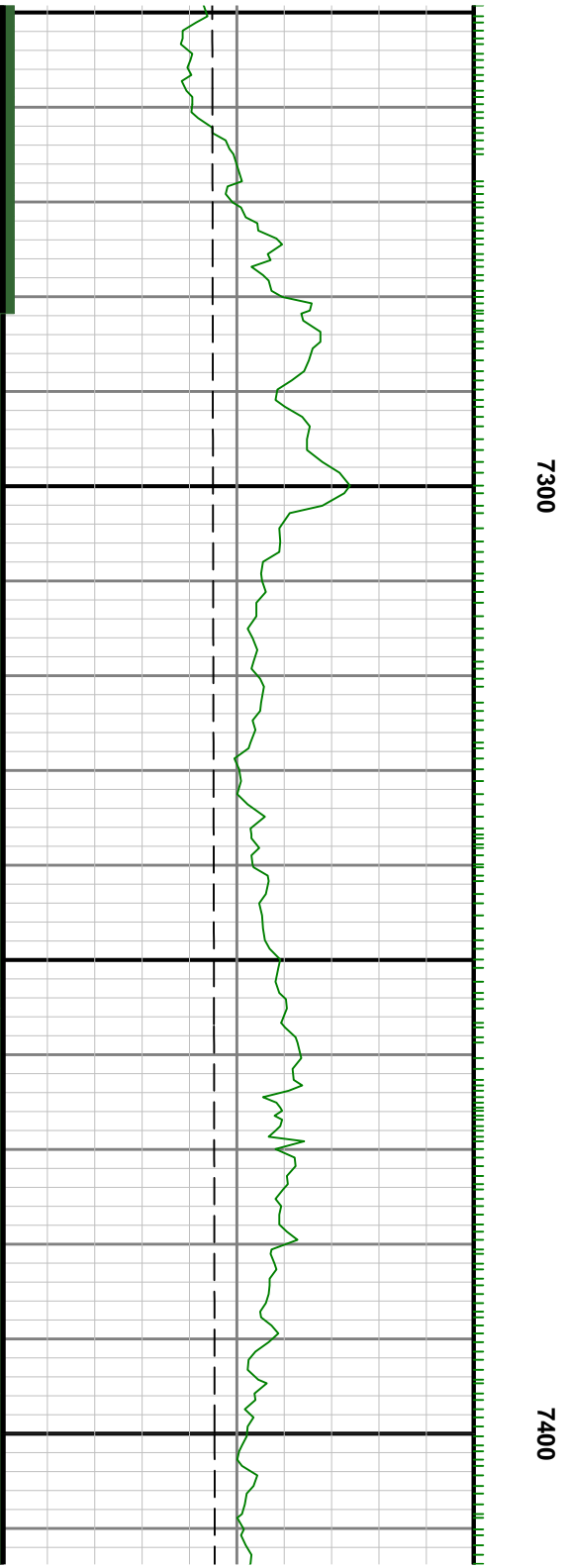
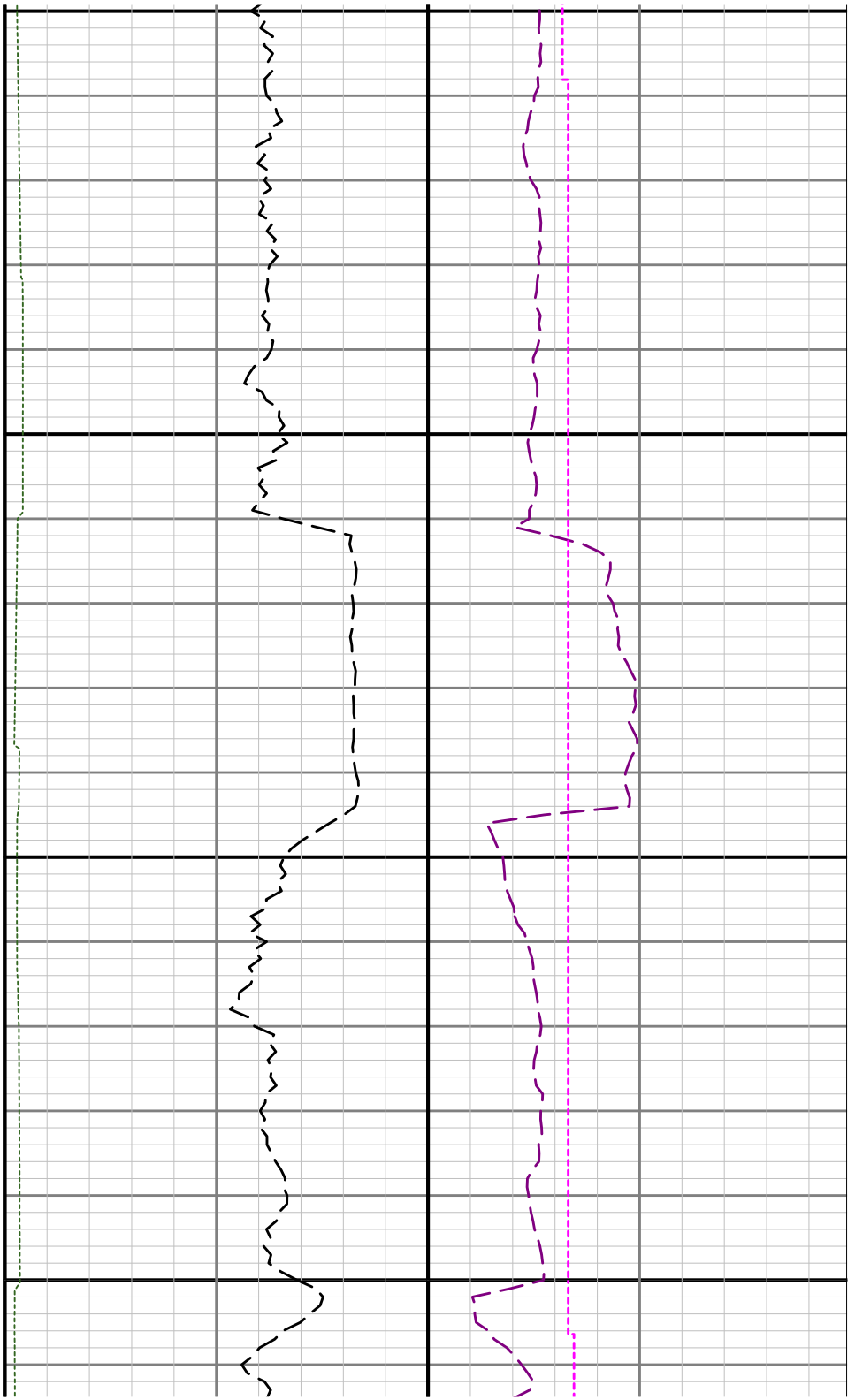
6900

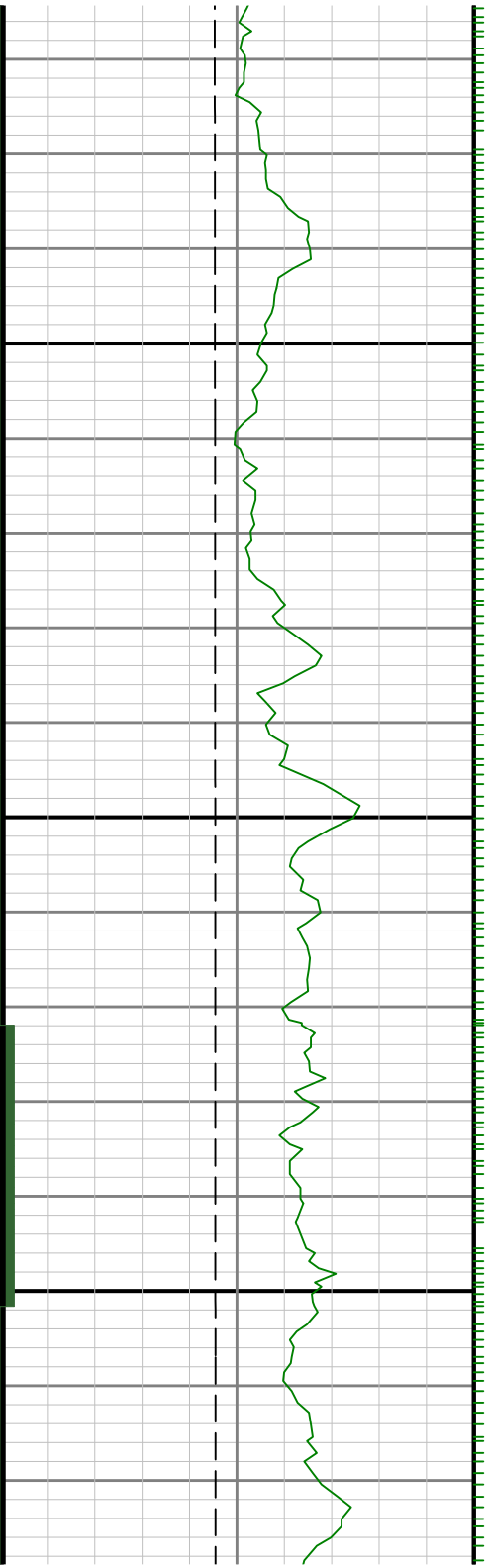
$R2 < R3$



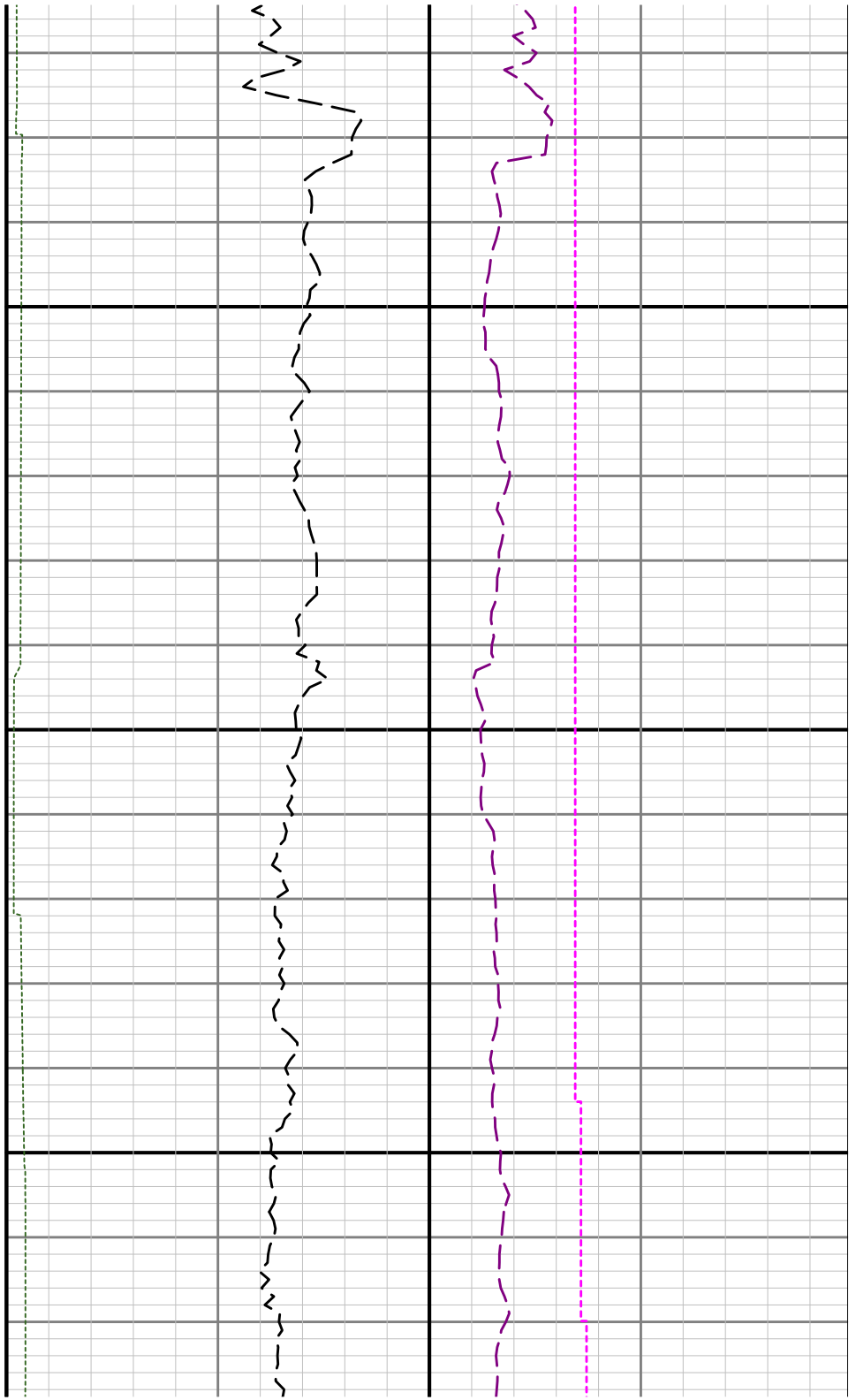


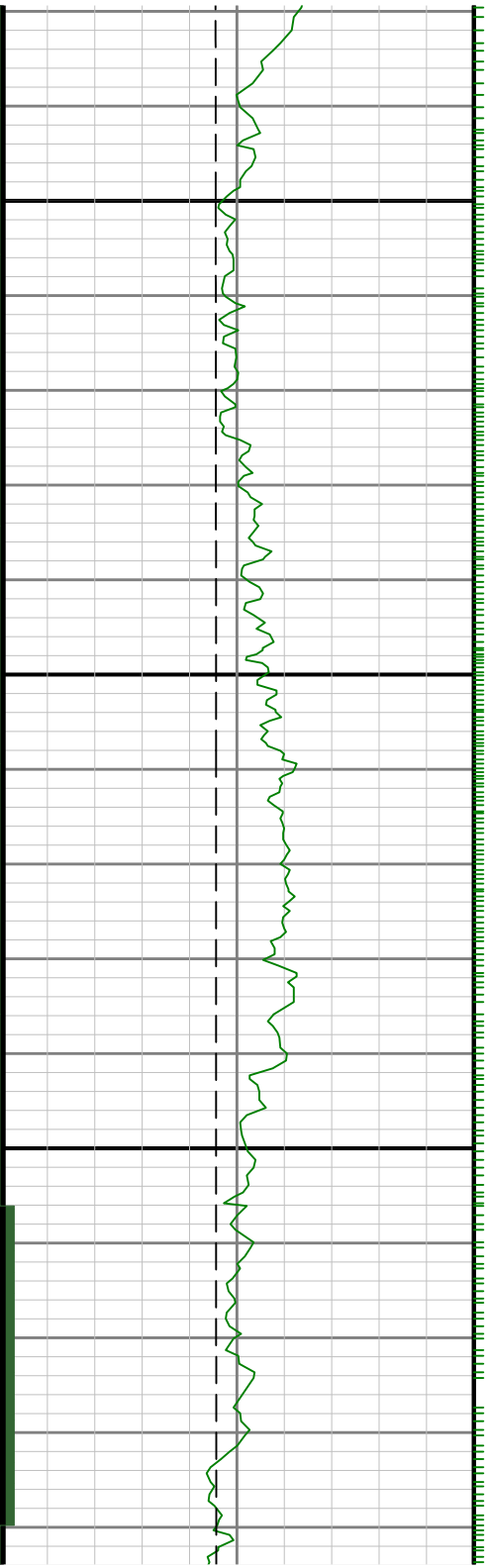






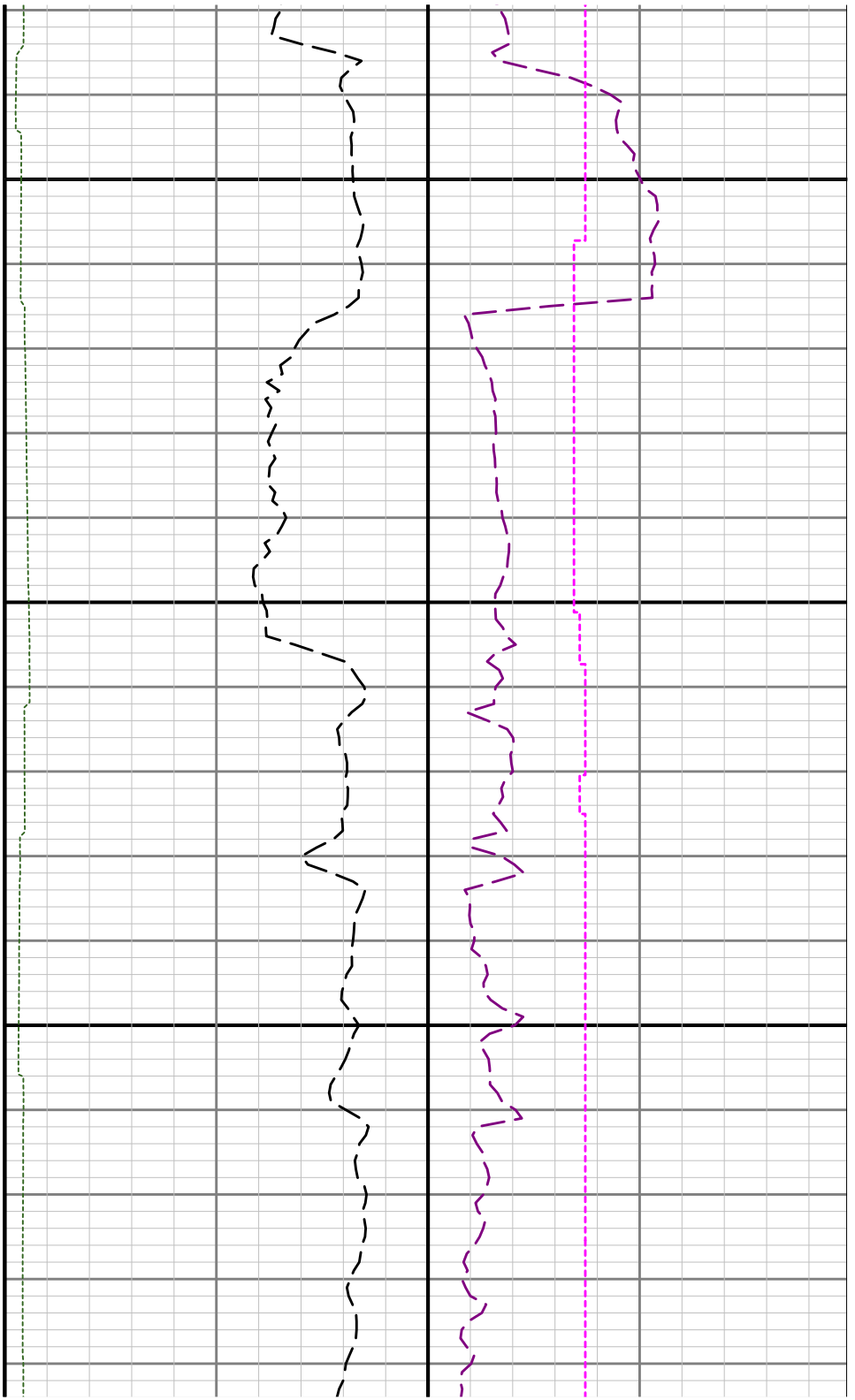
7500

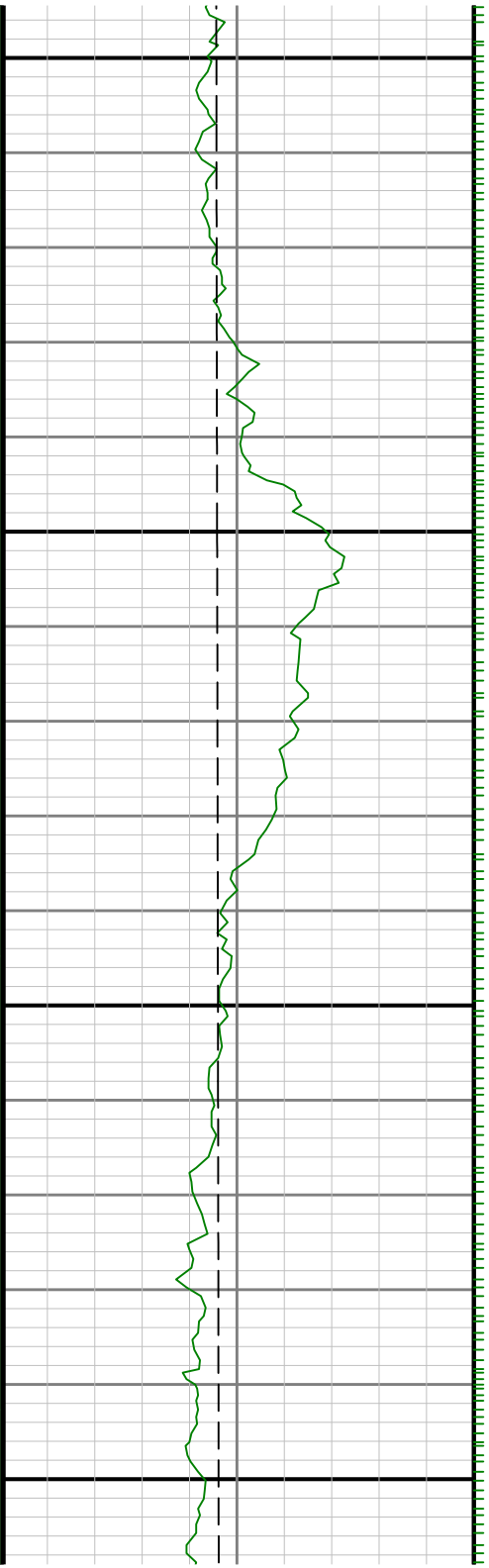




7600

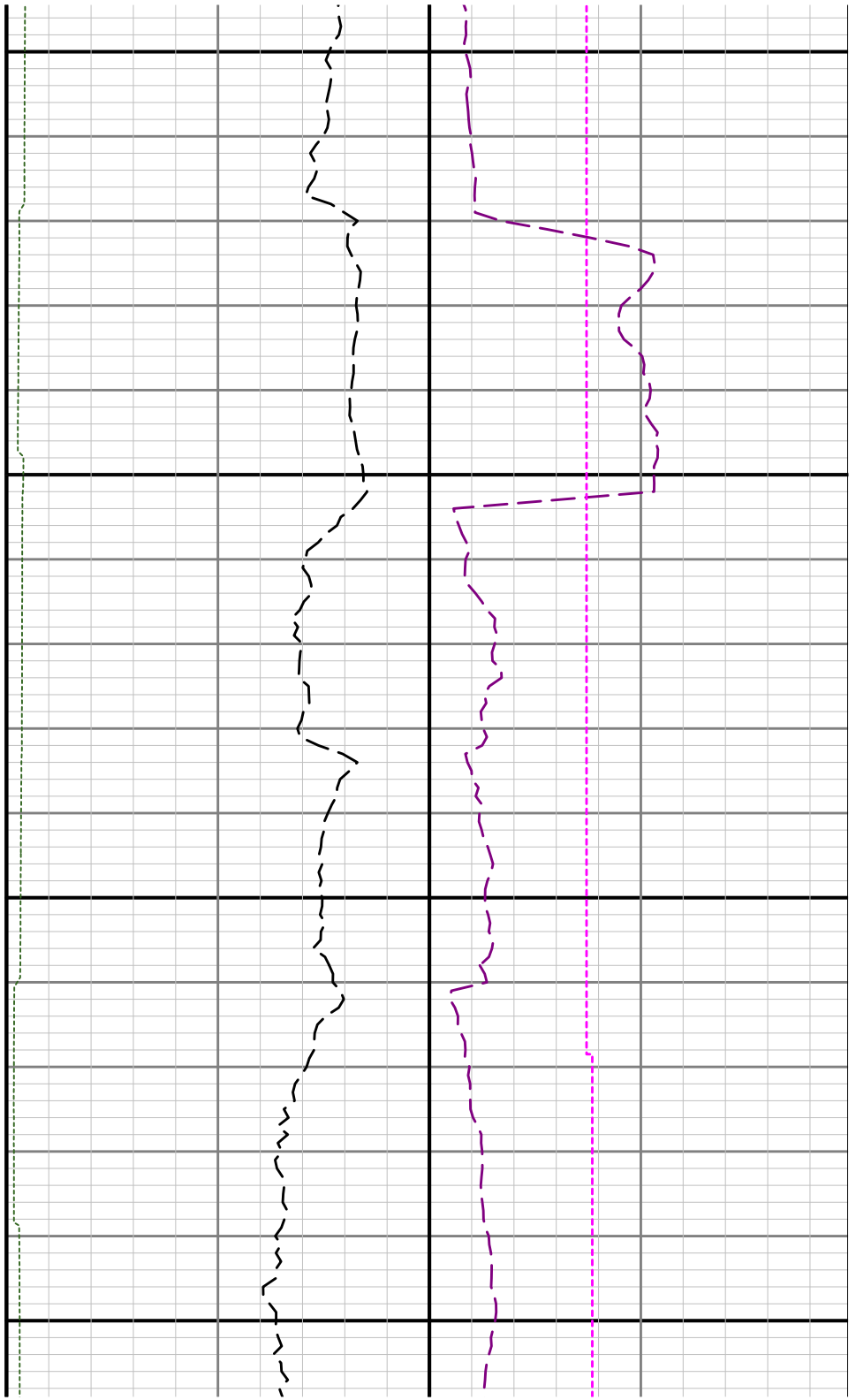
7700

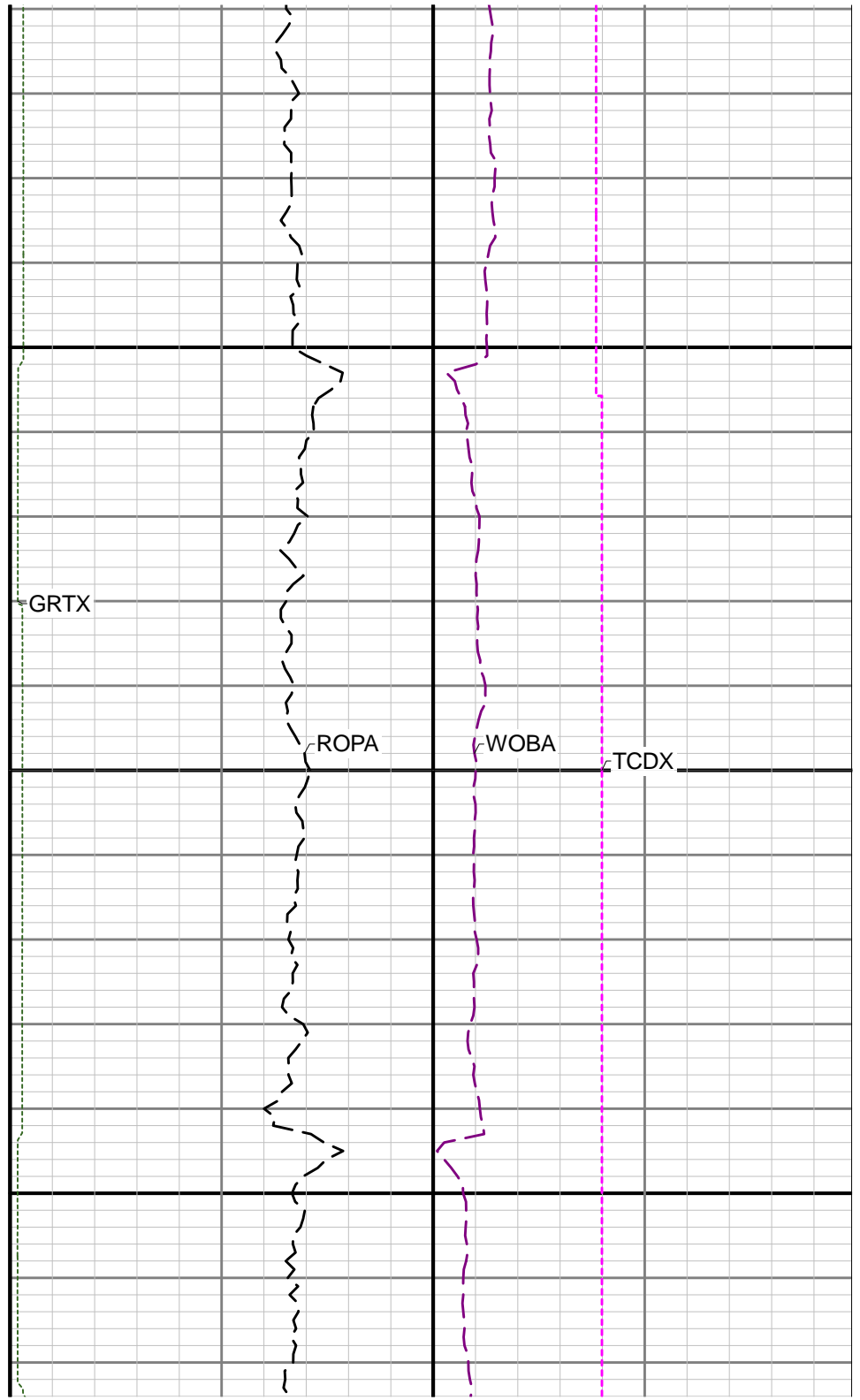
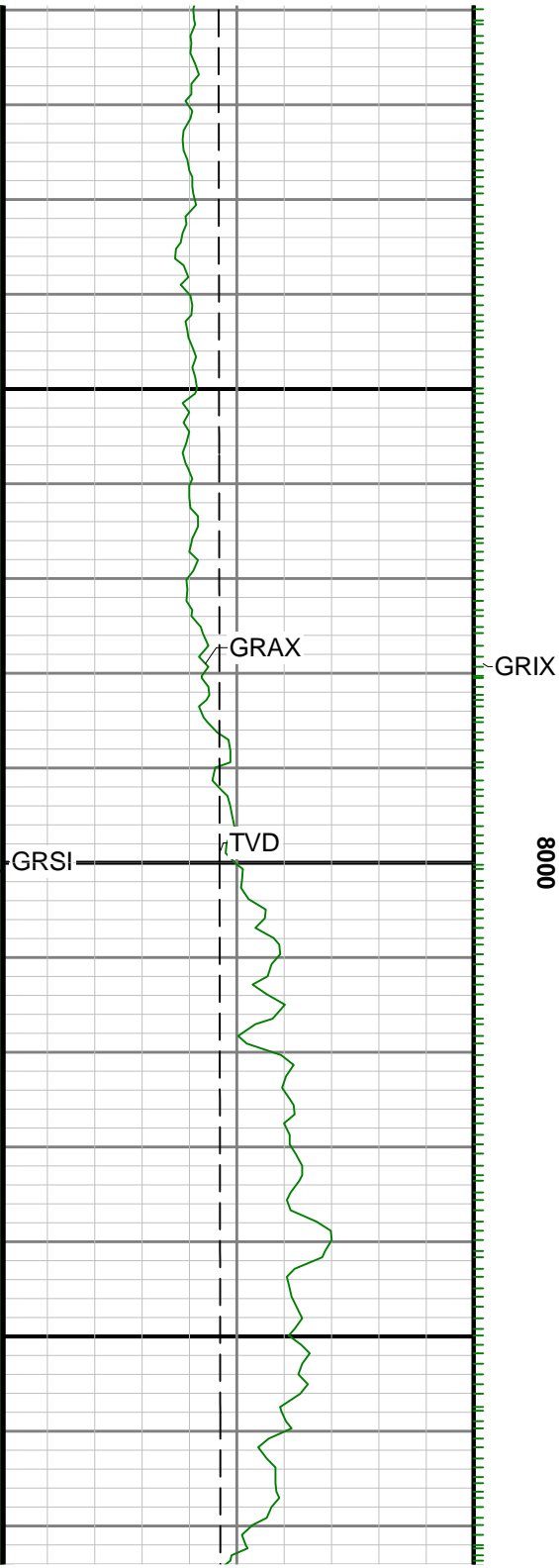


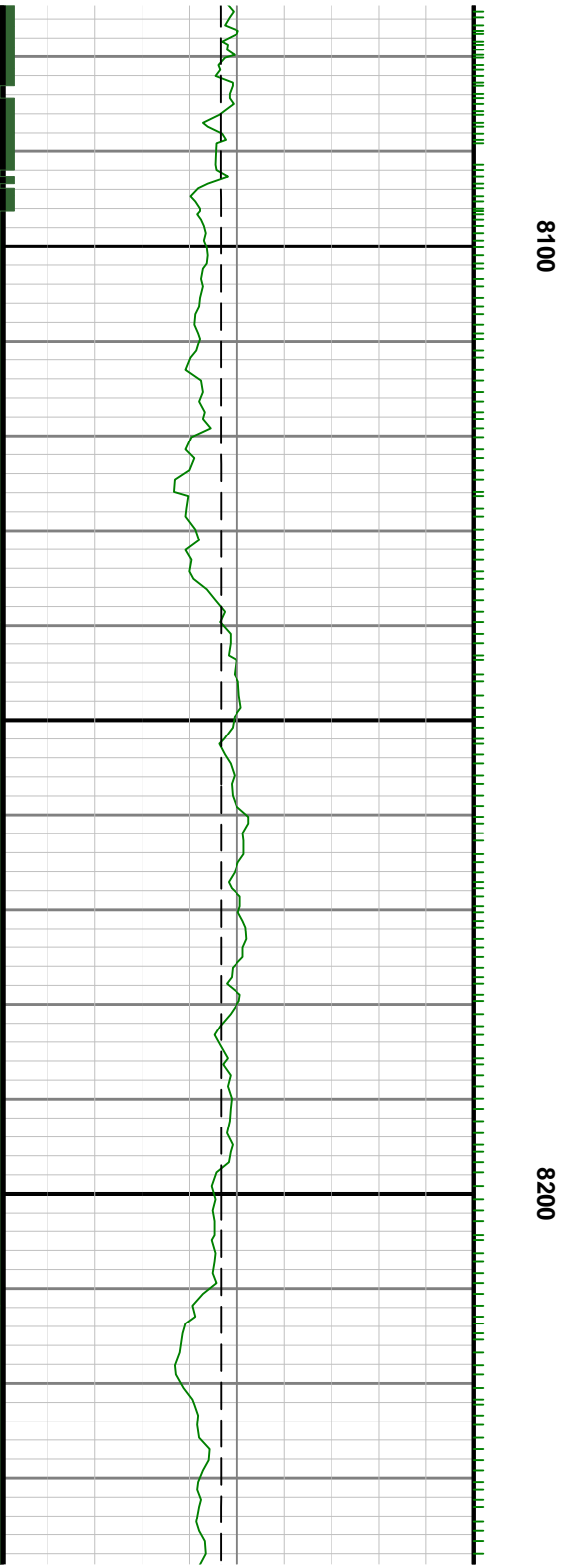
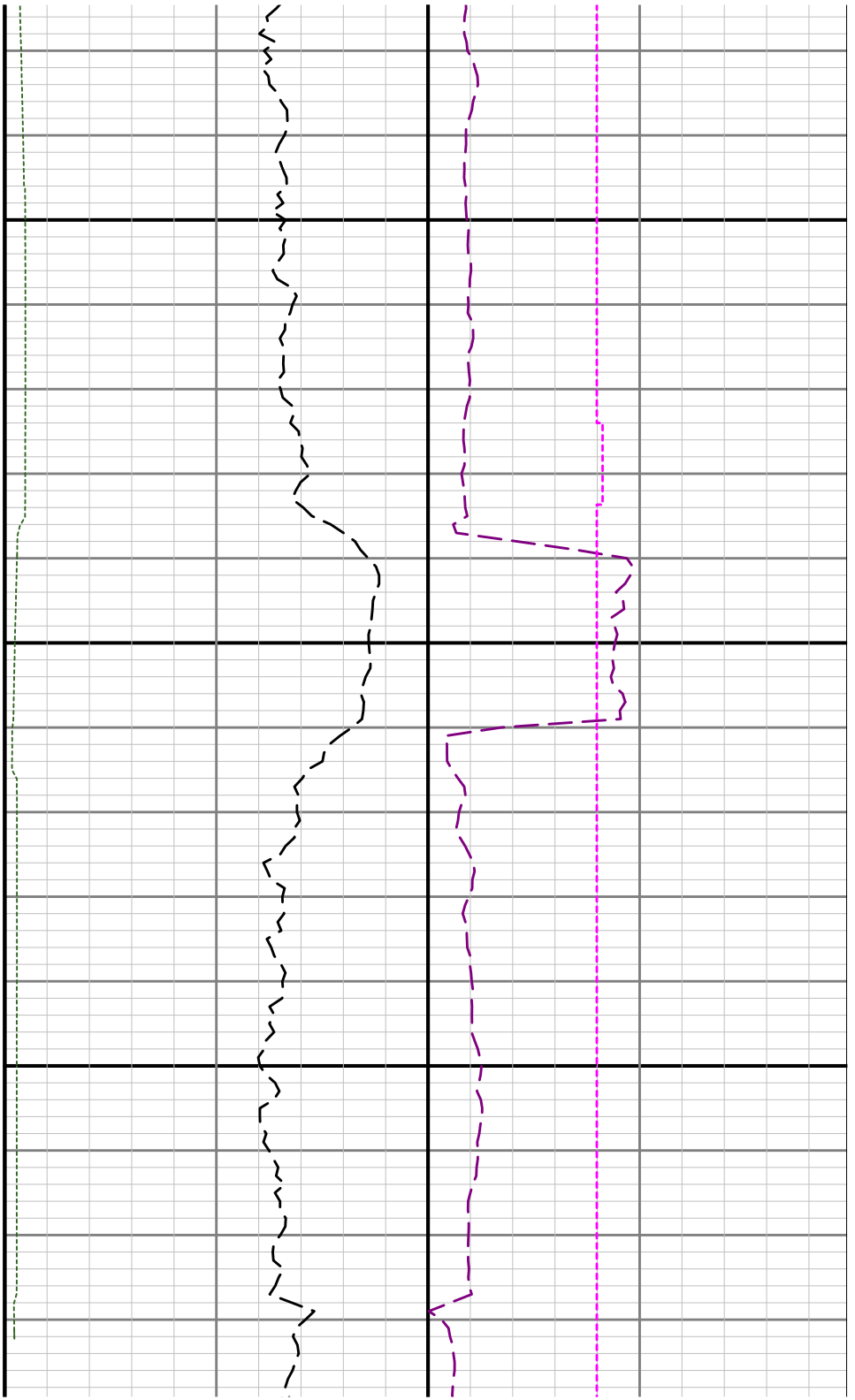


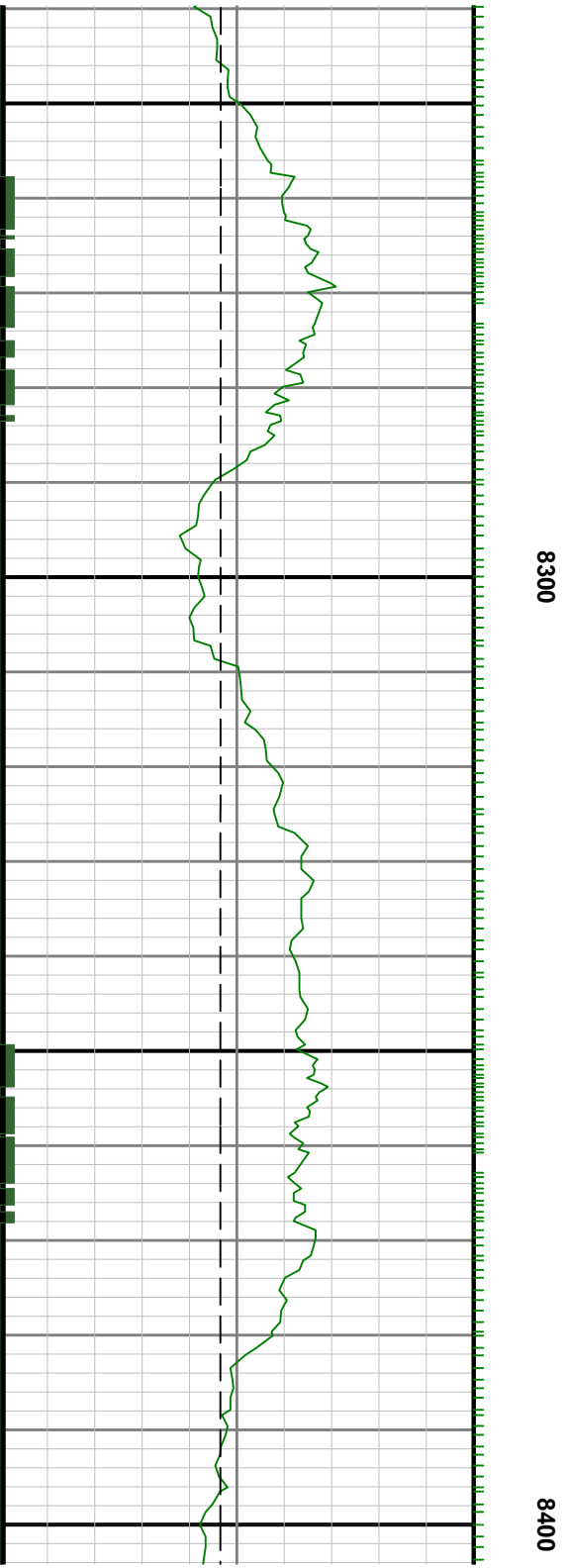
7800

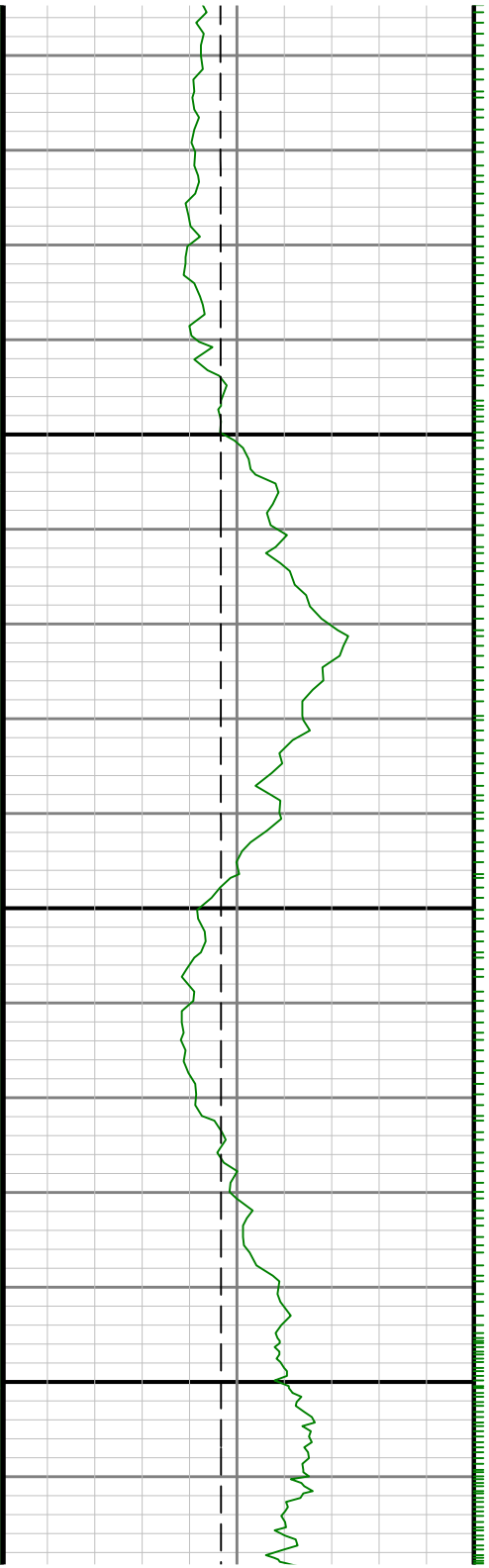
7900



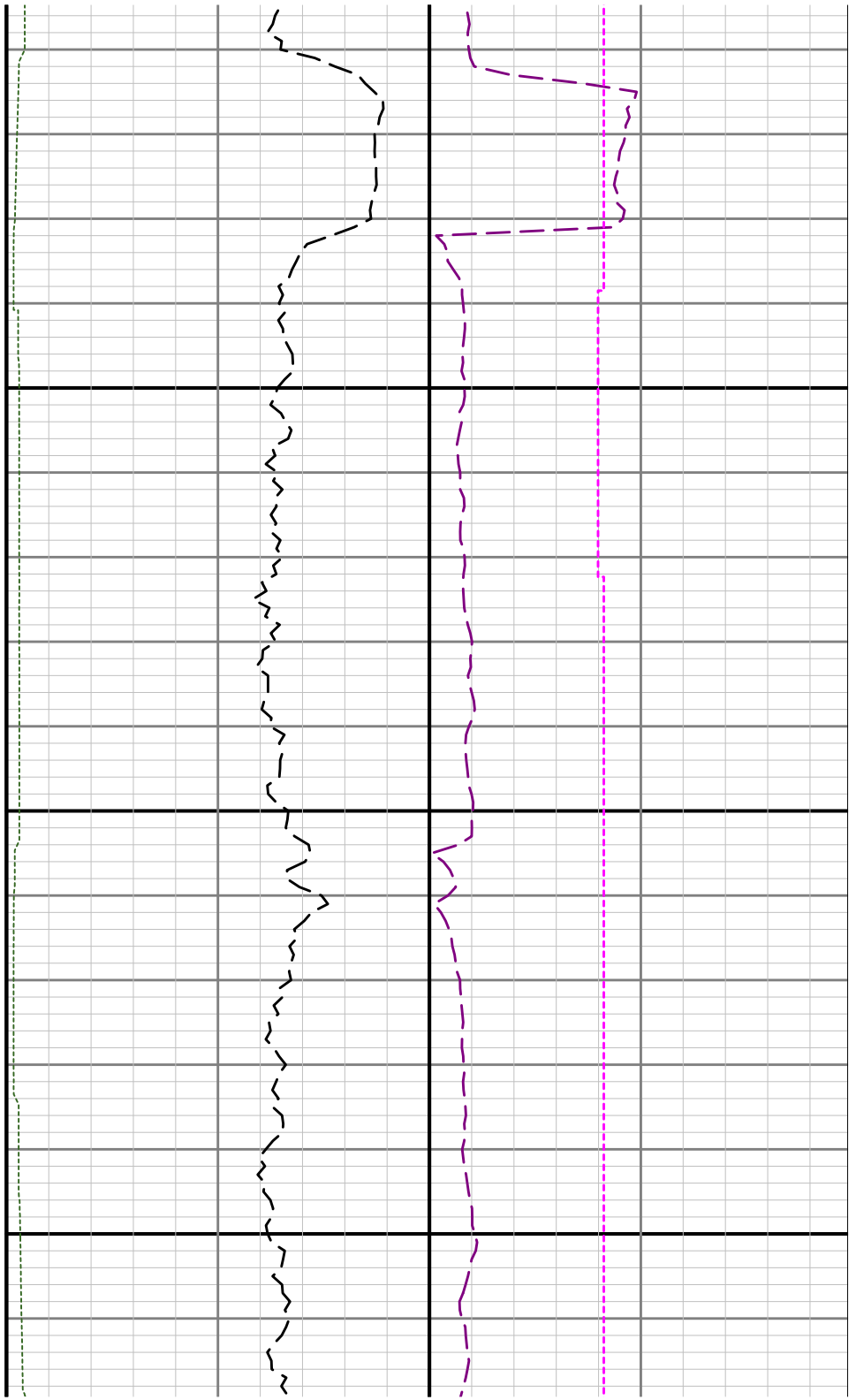


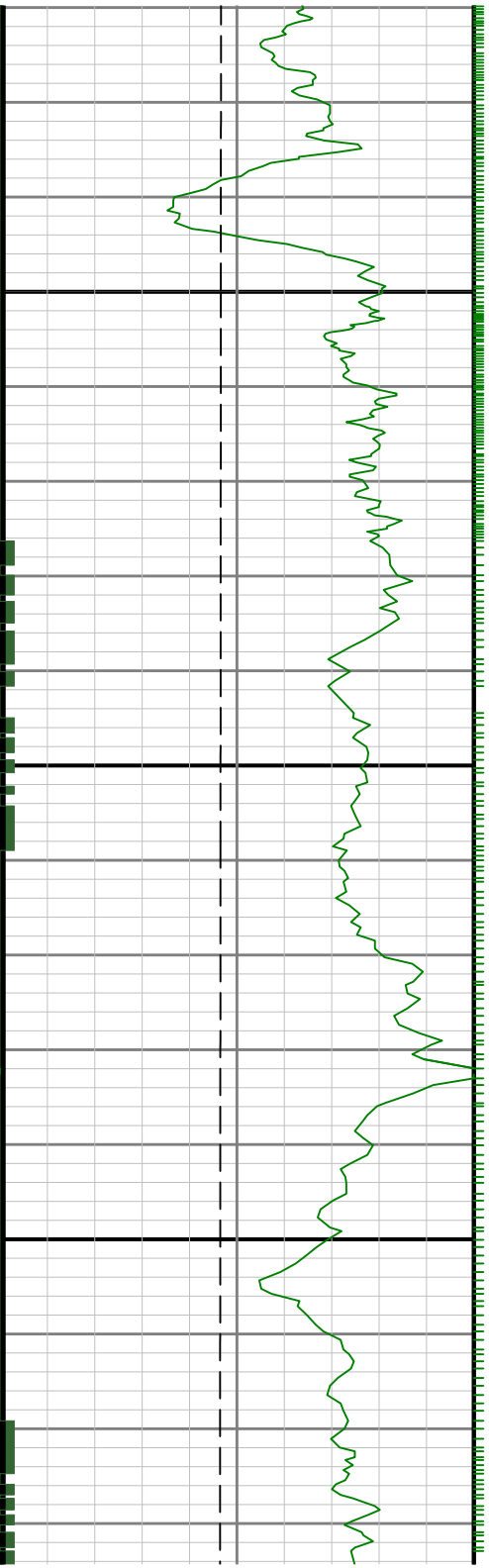






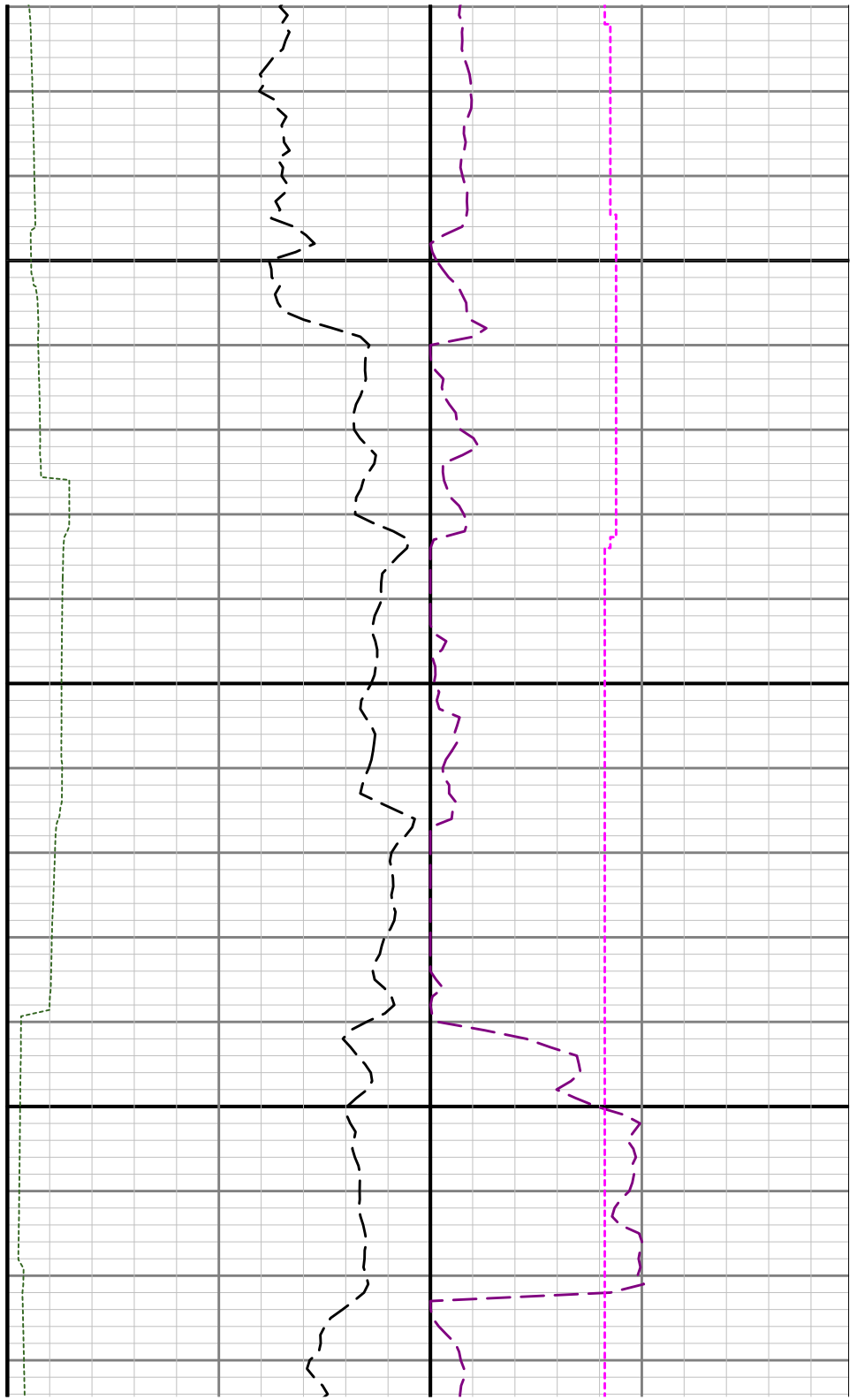
8500

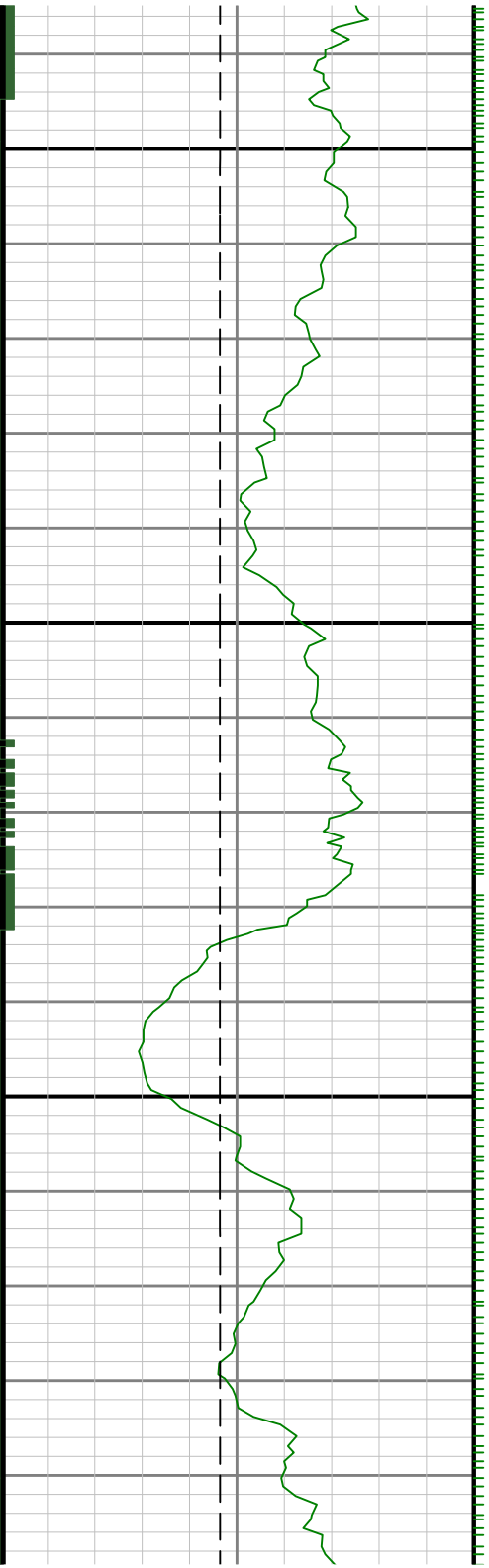




8600

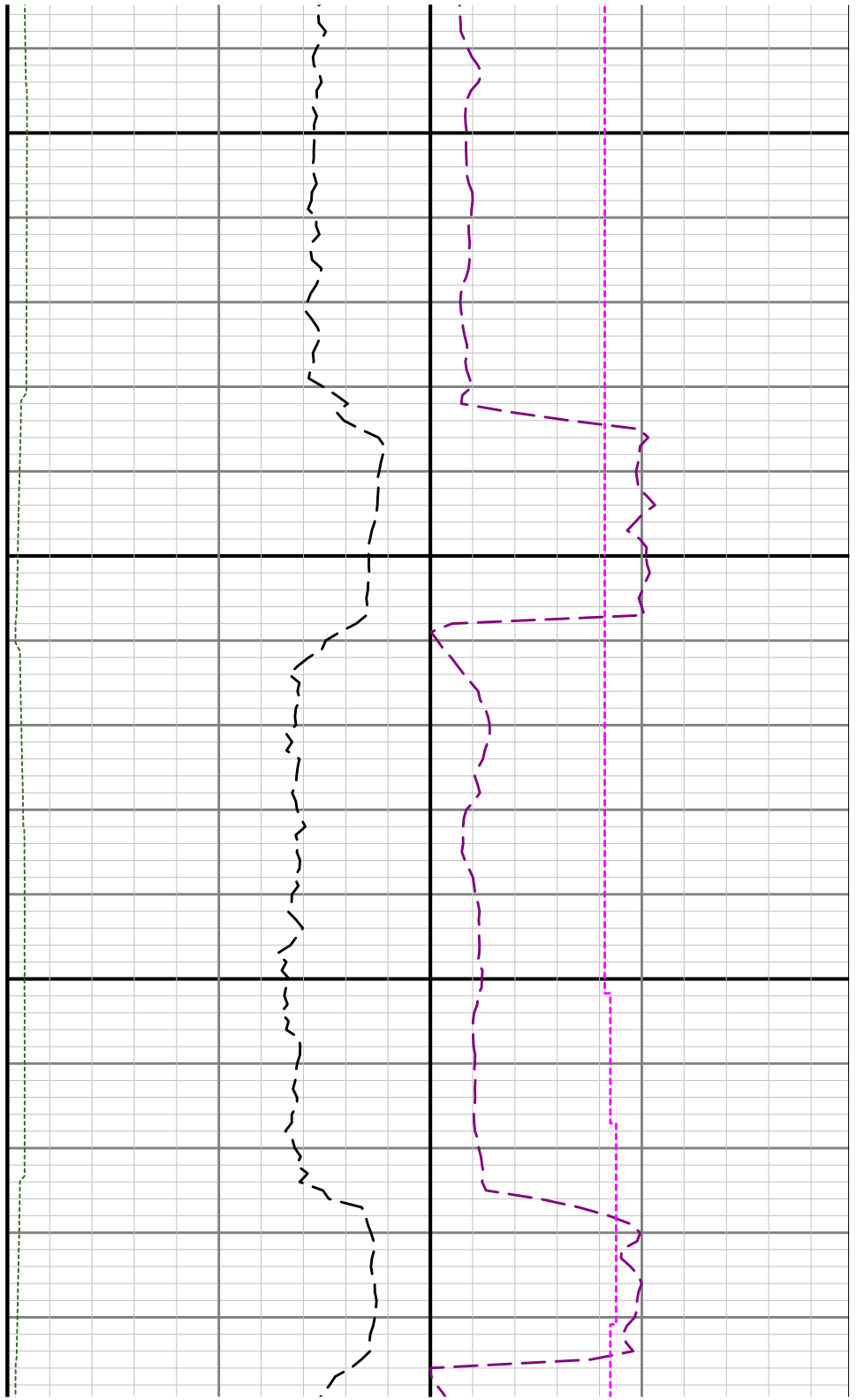
8700

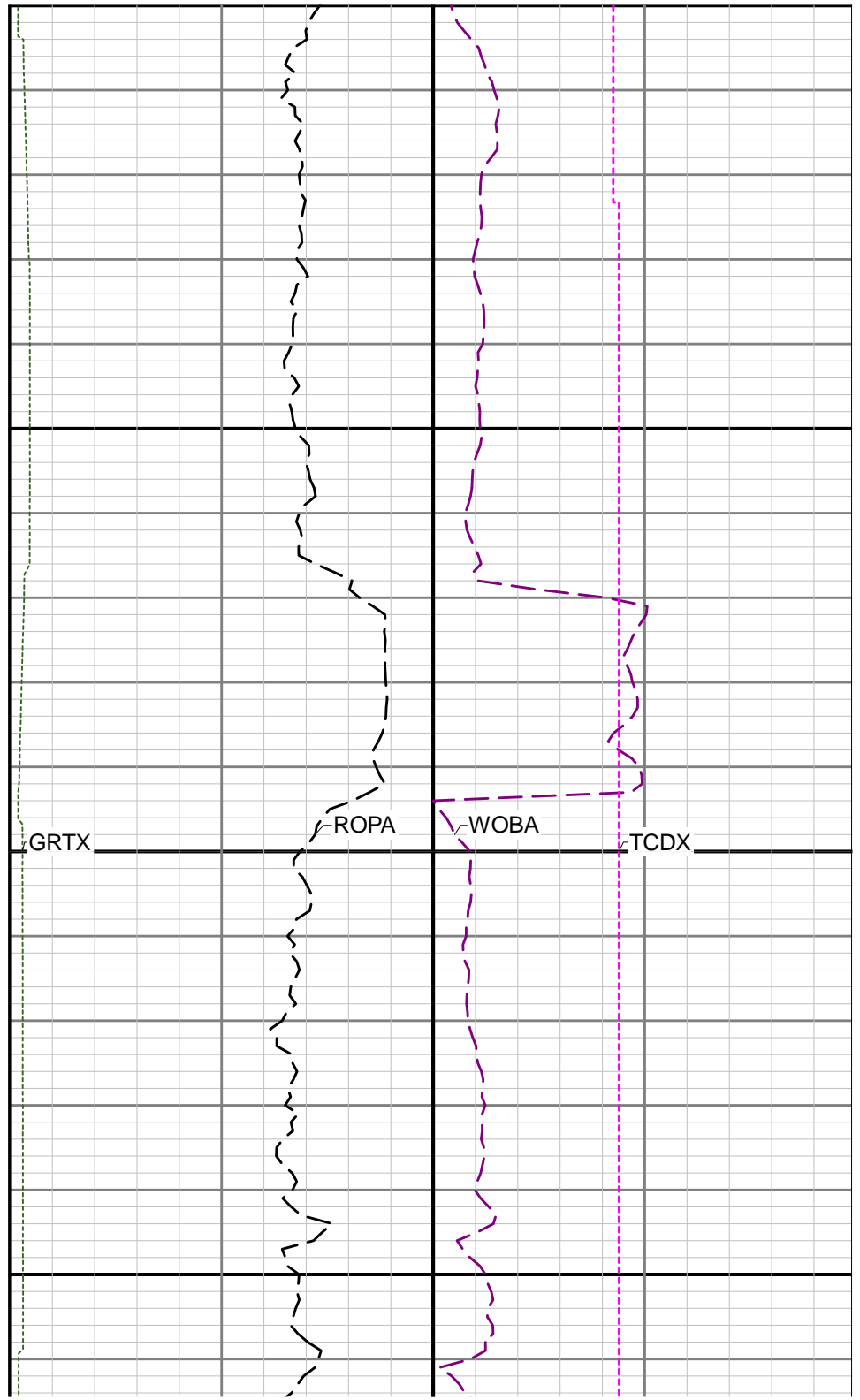
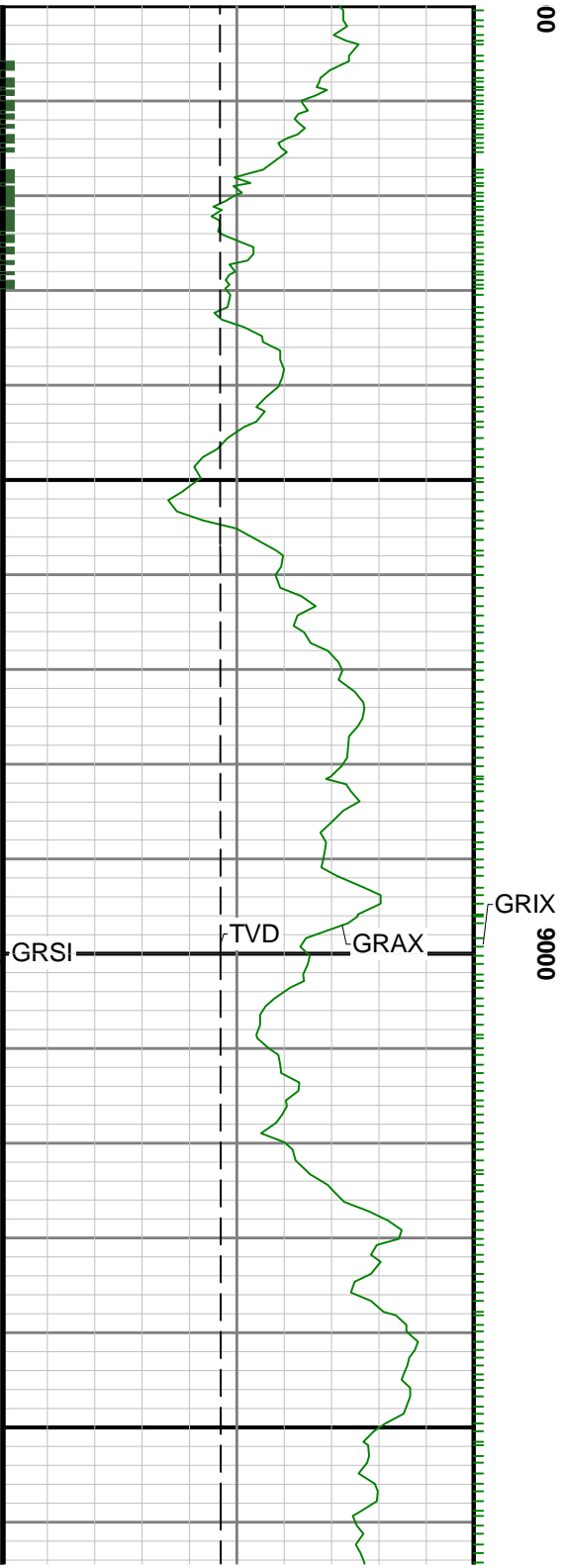


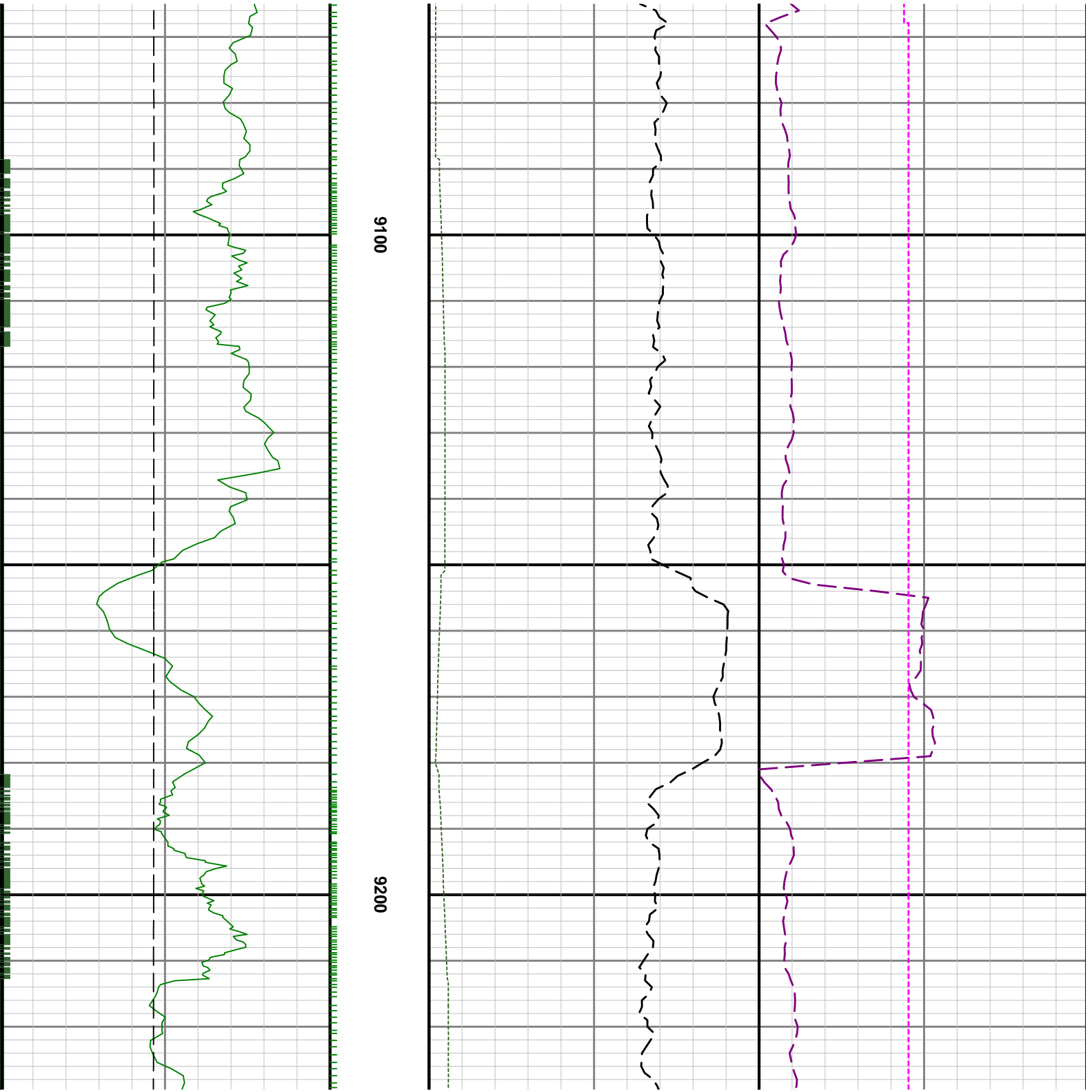


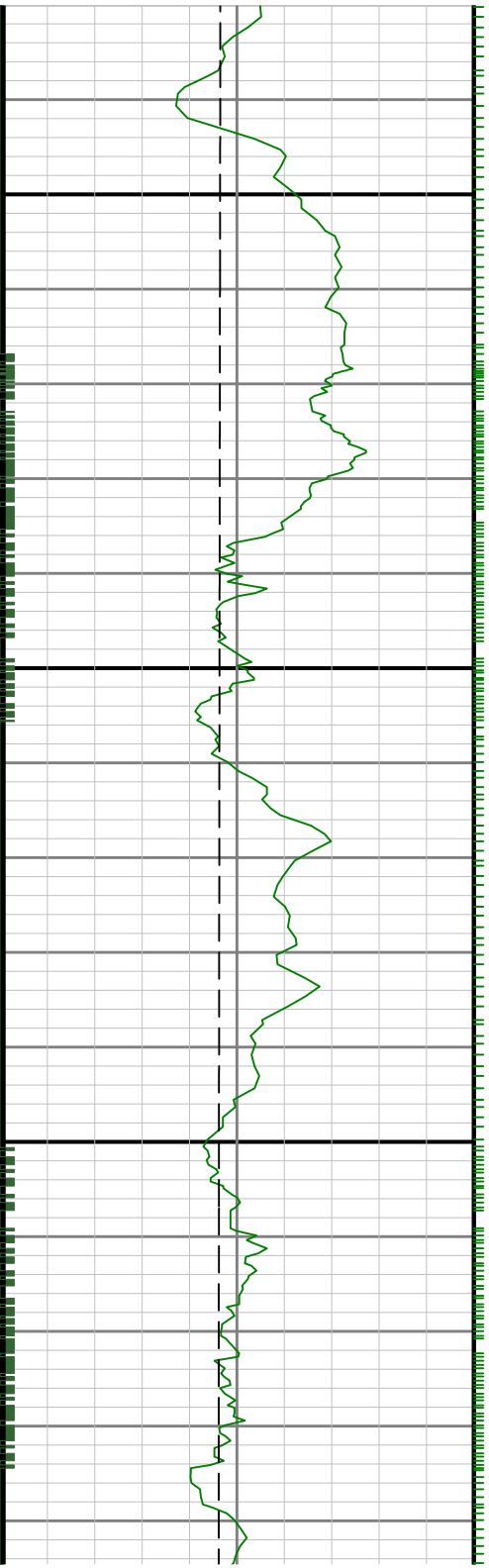
38

0088

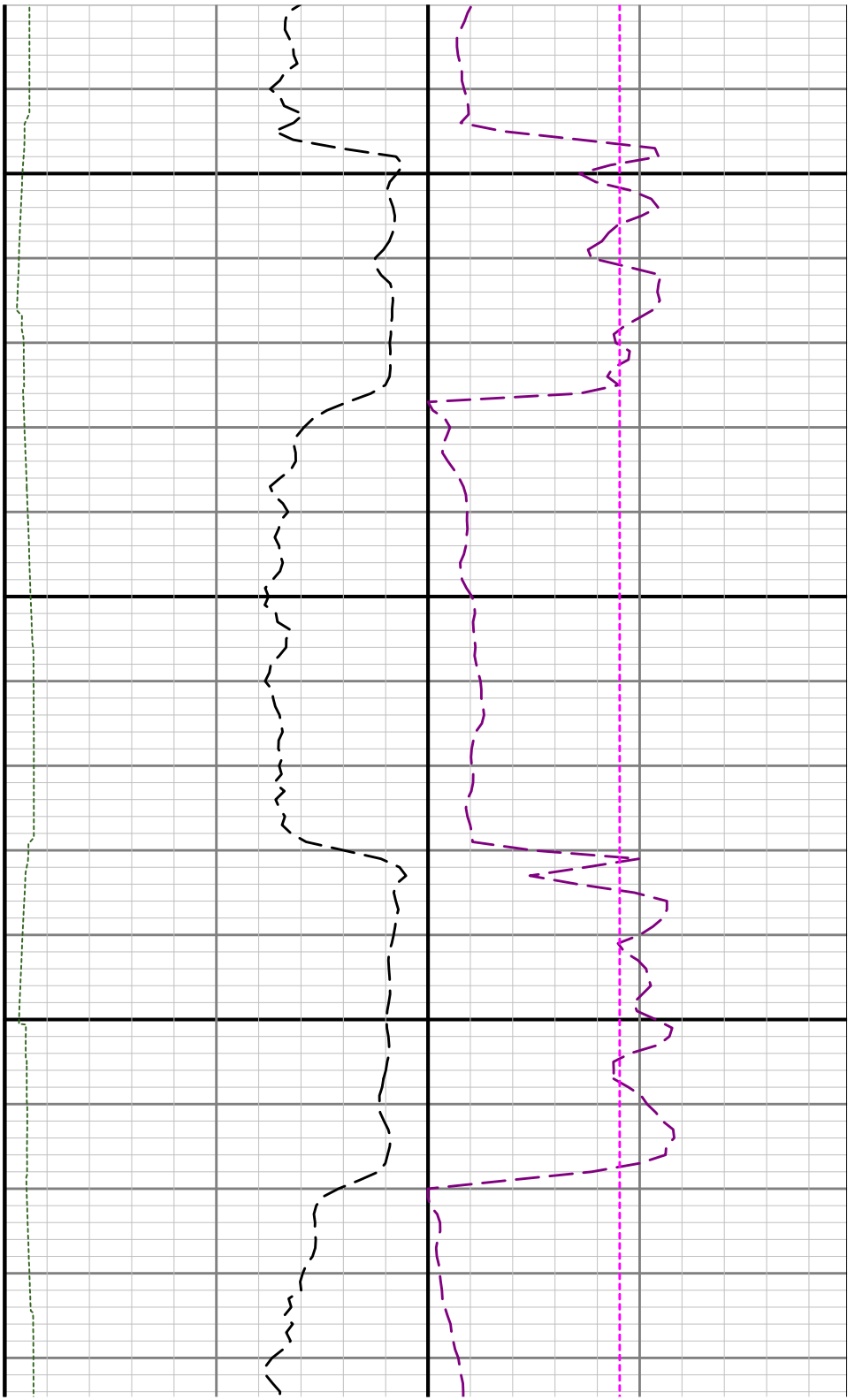


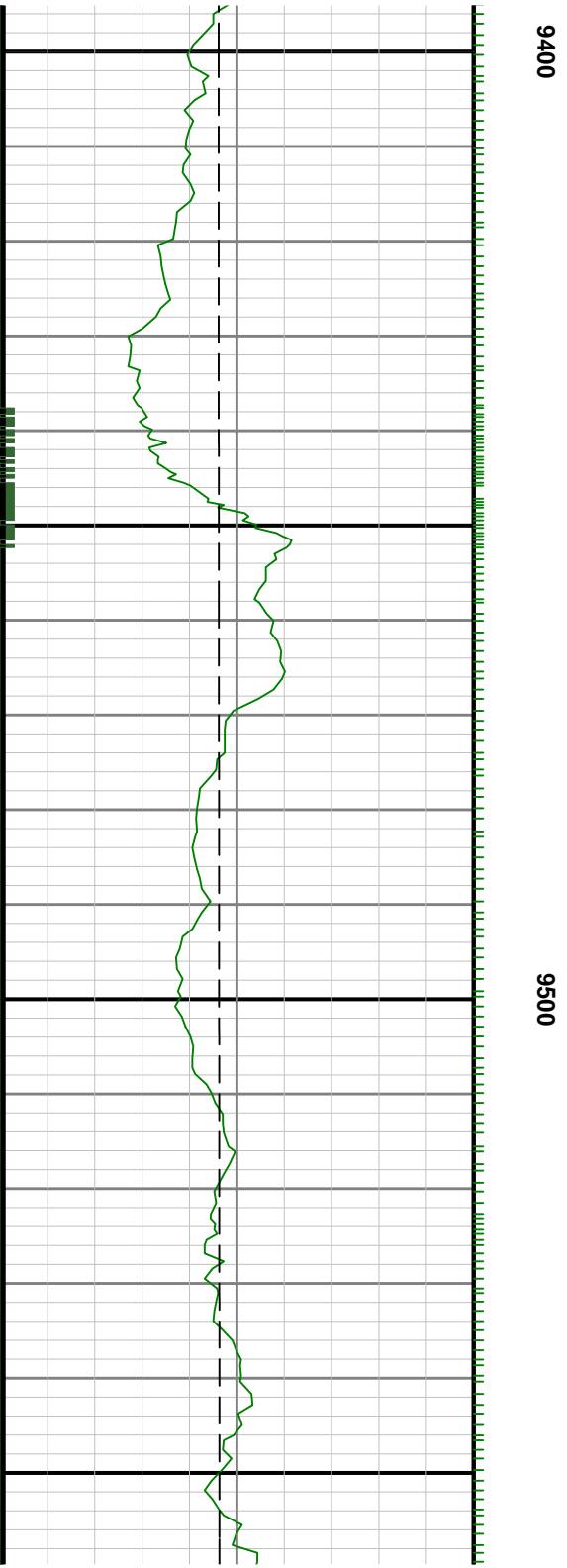
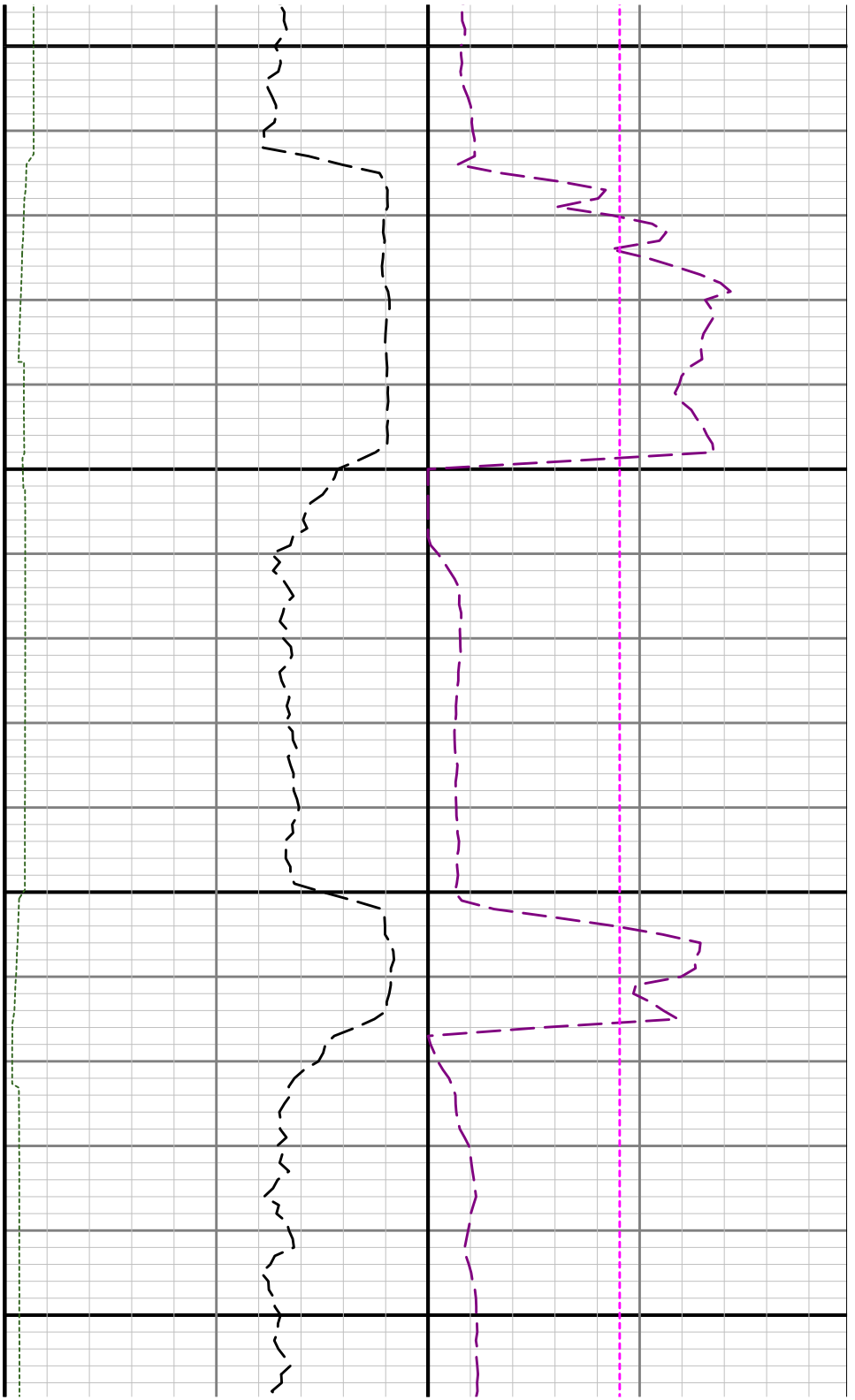


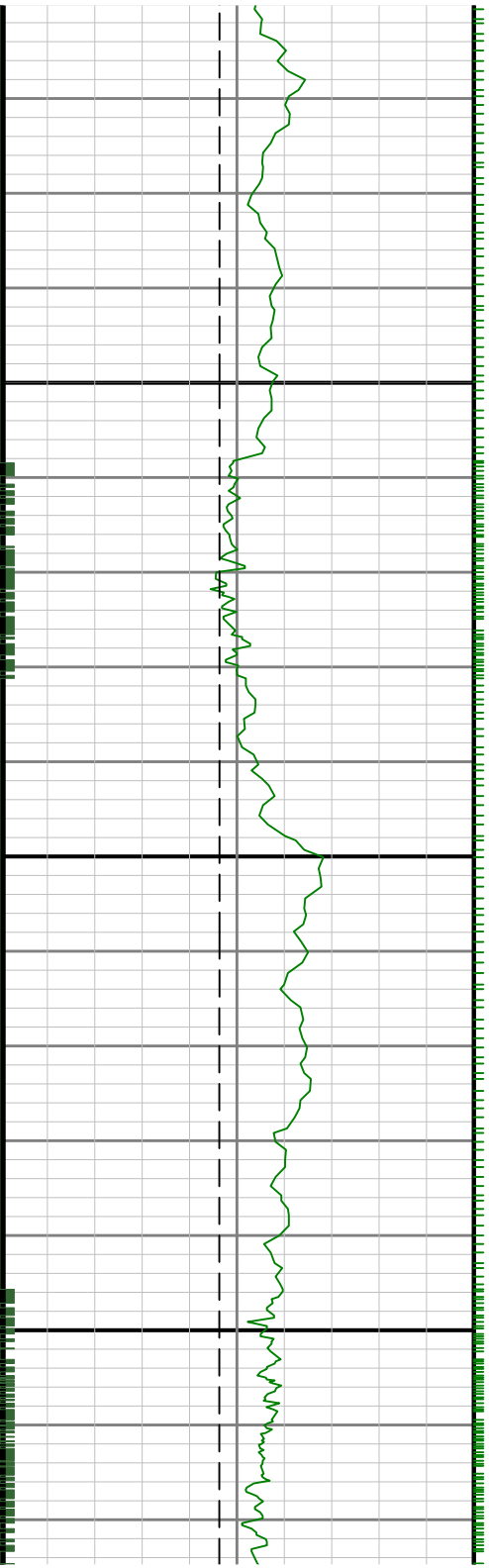




9300



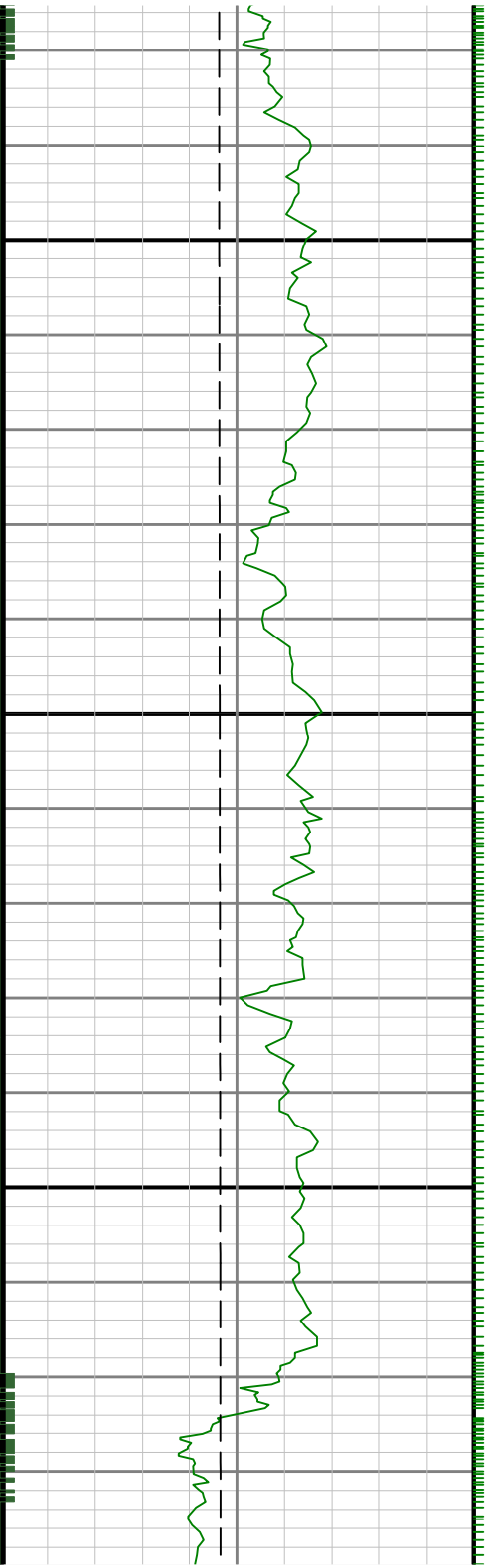




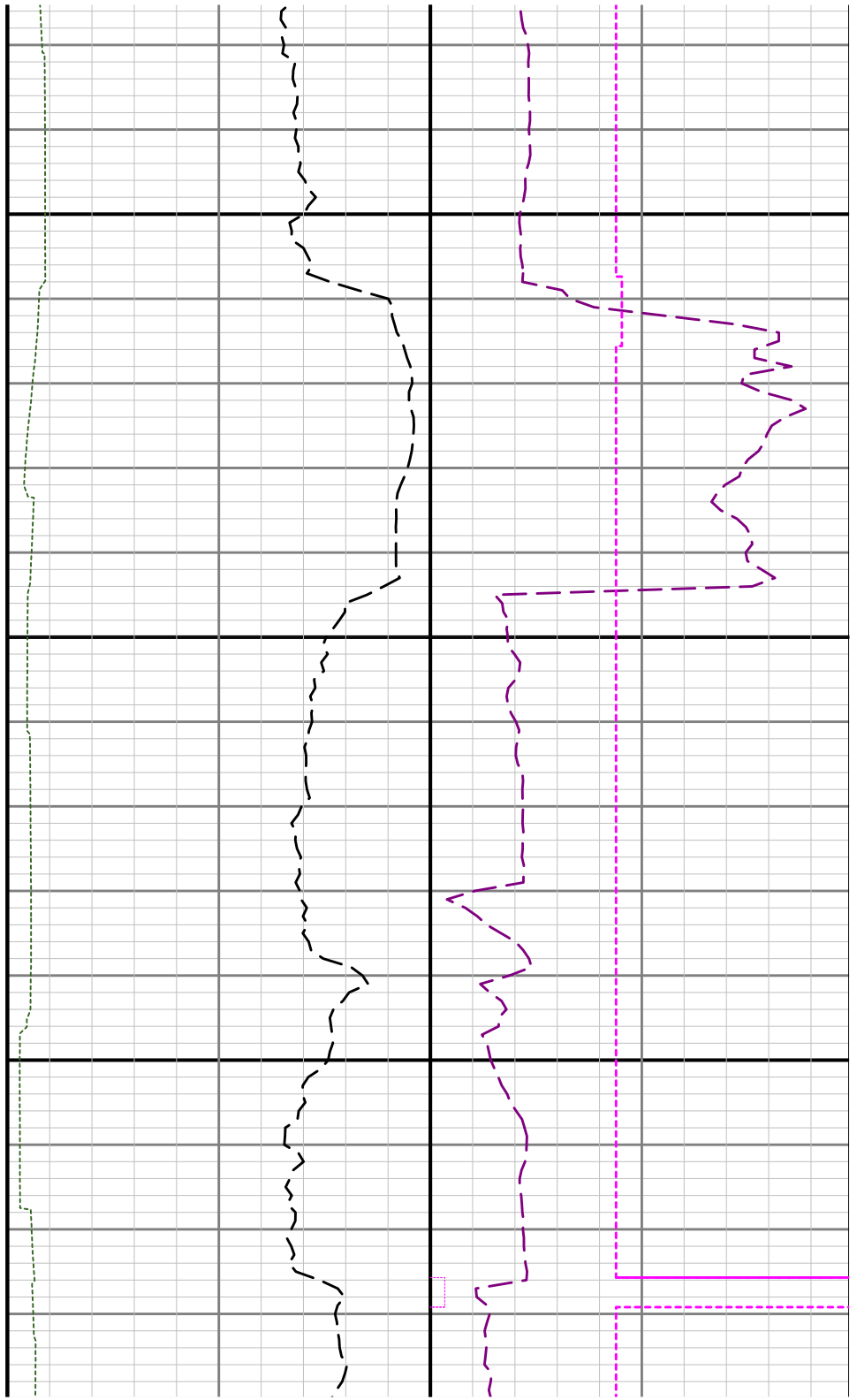
9600

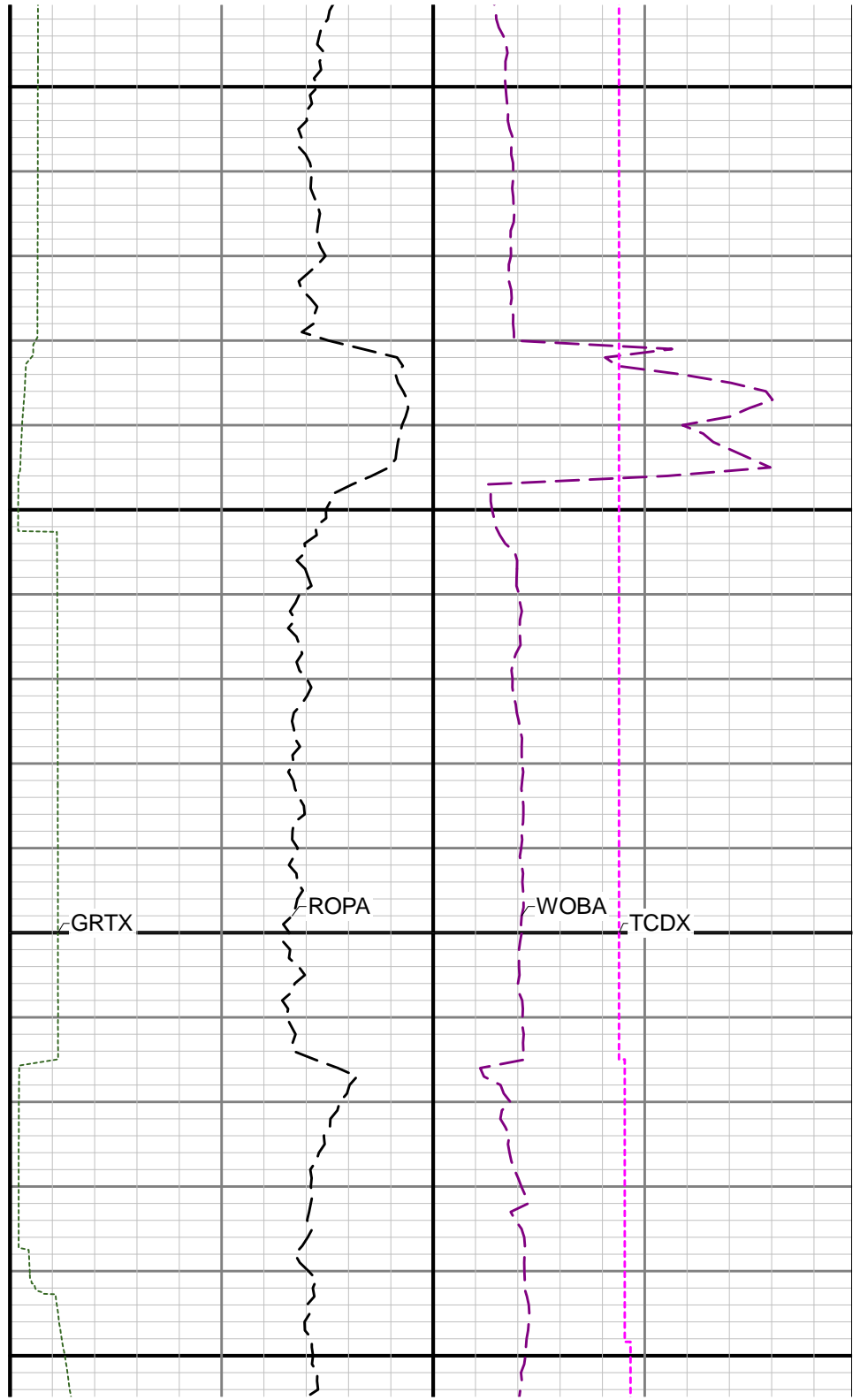
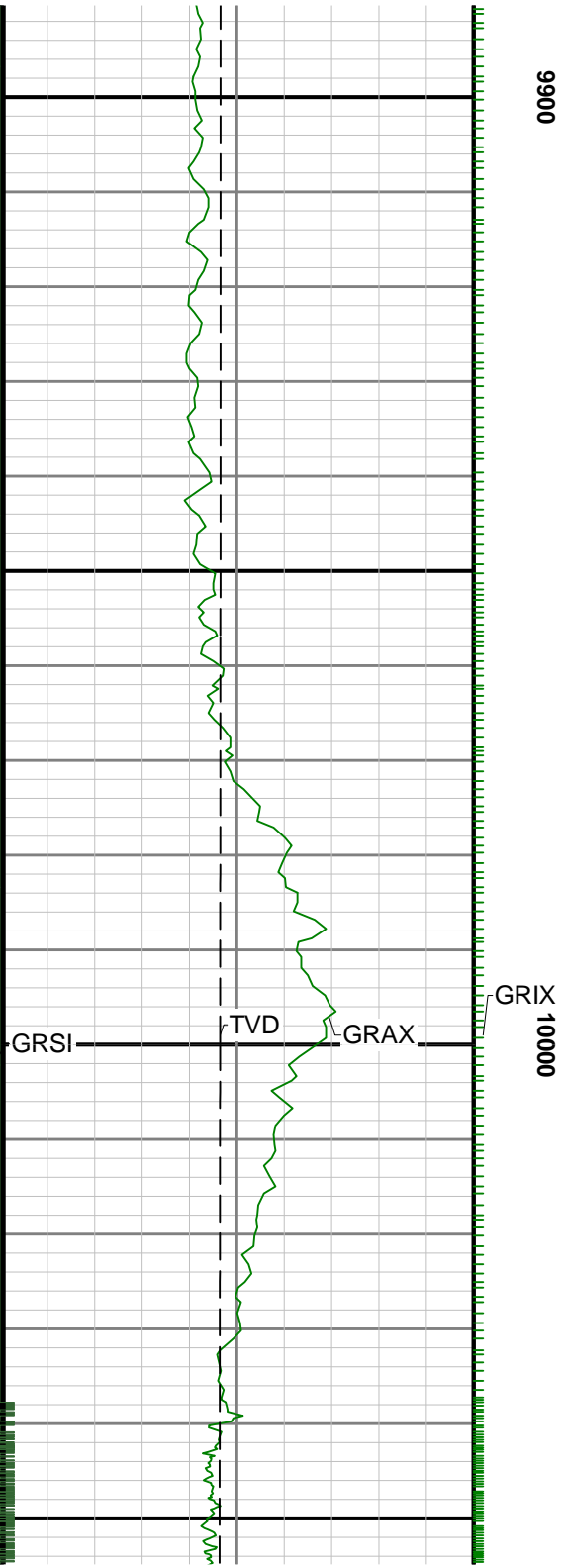
9700

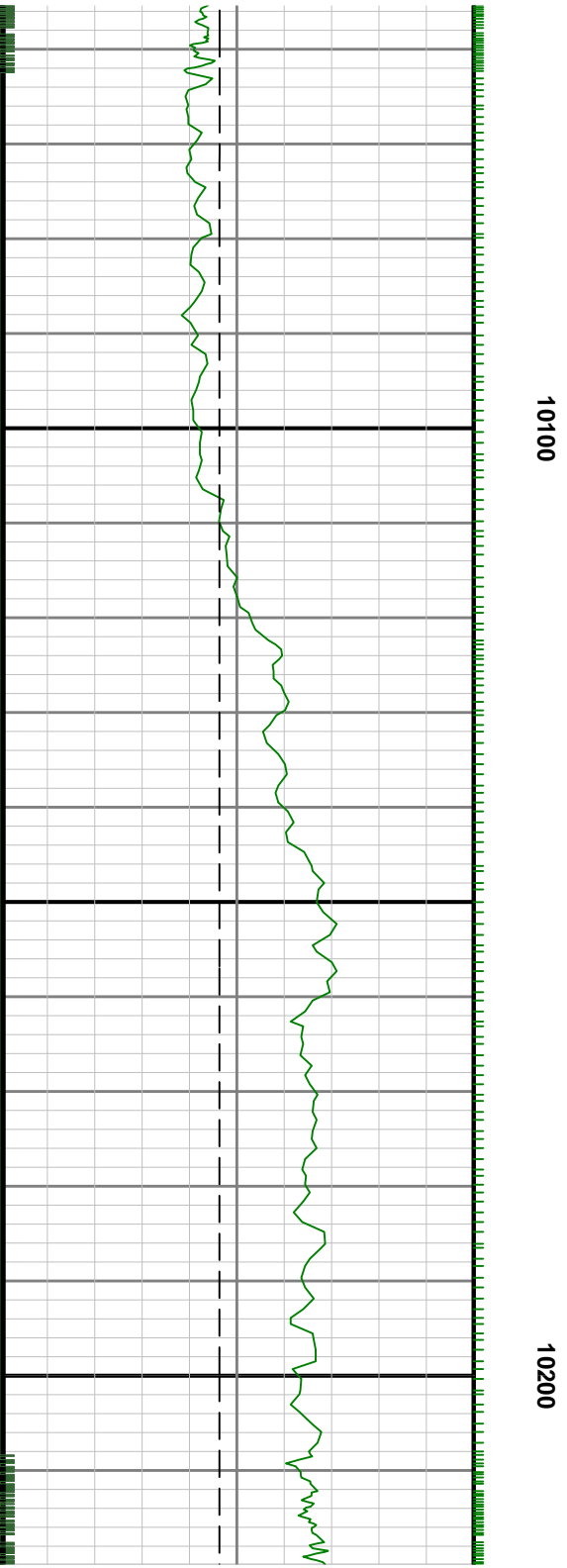
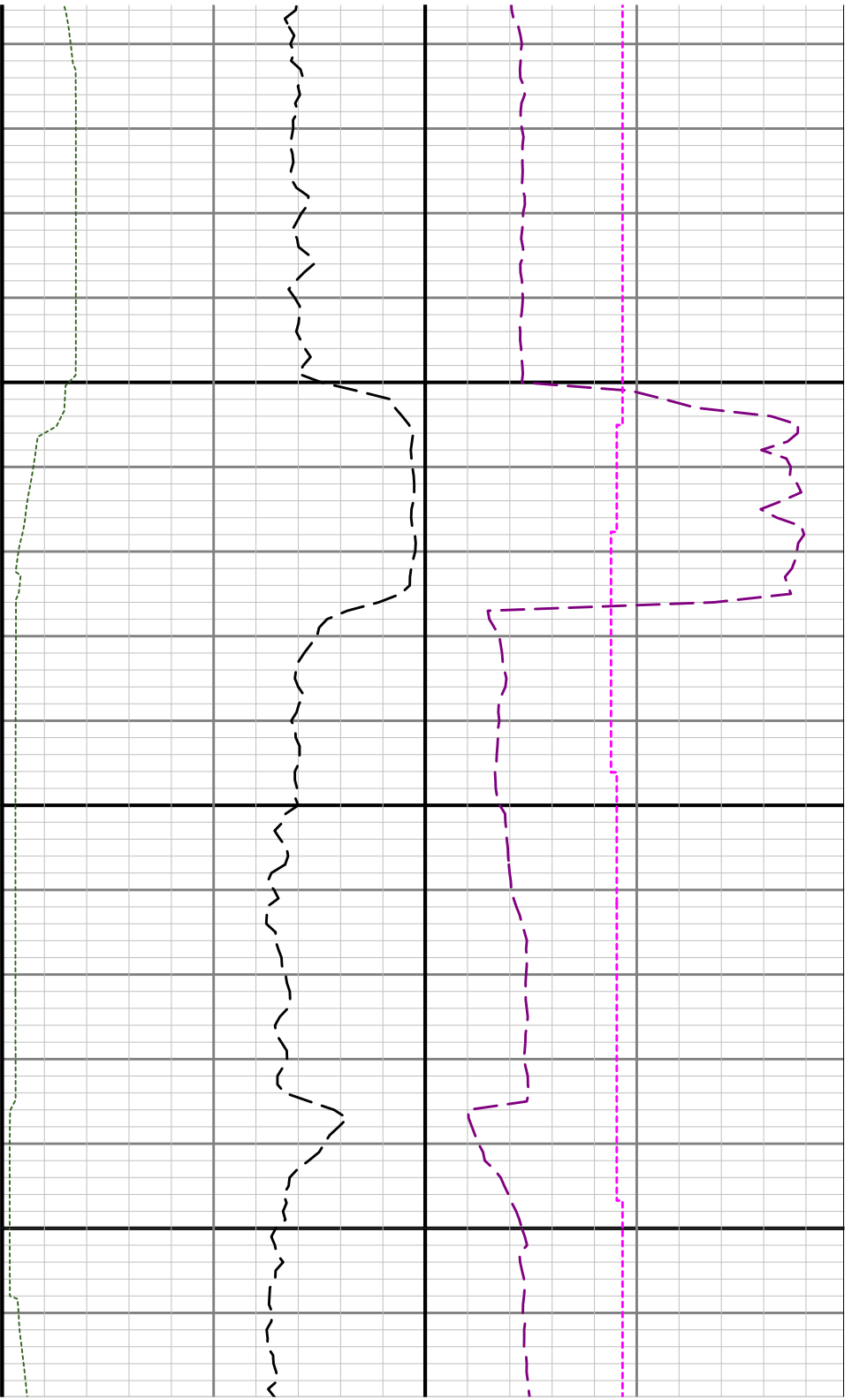


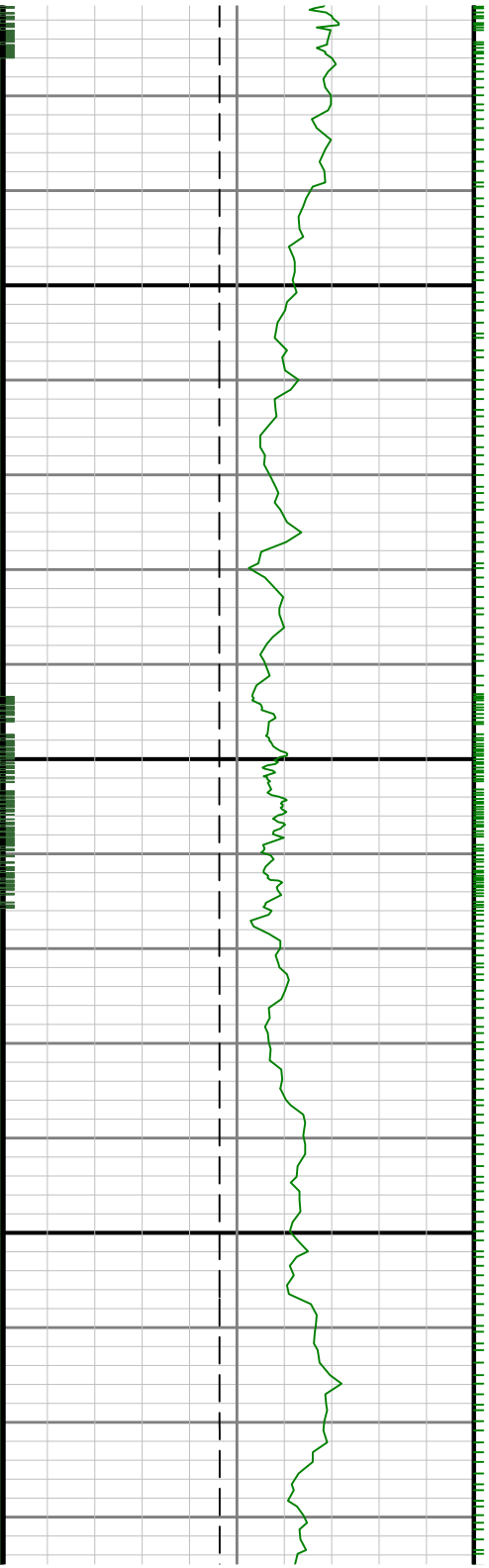


9800

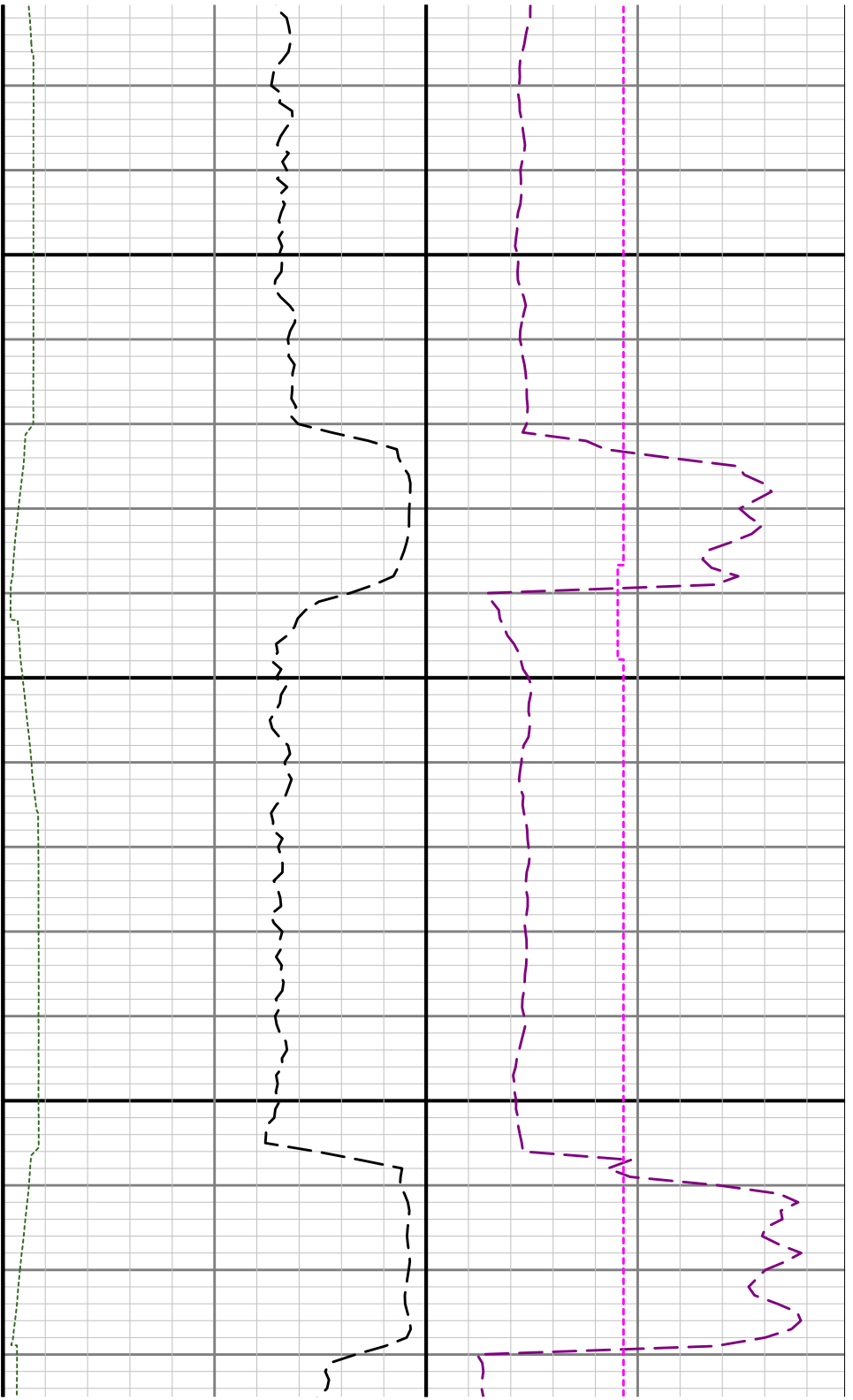


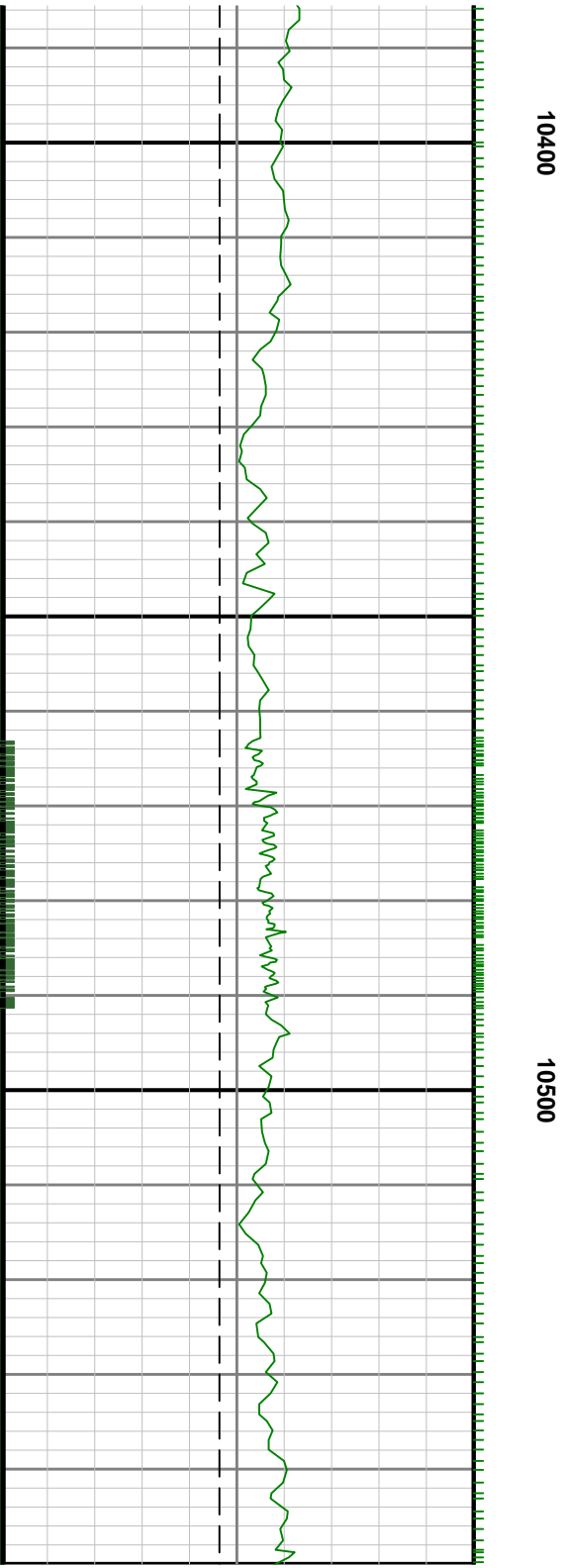
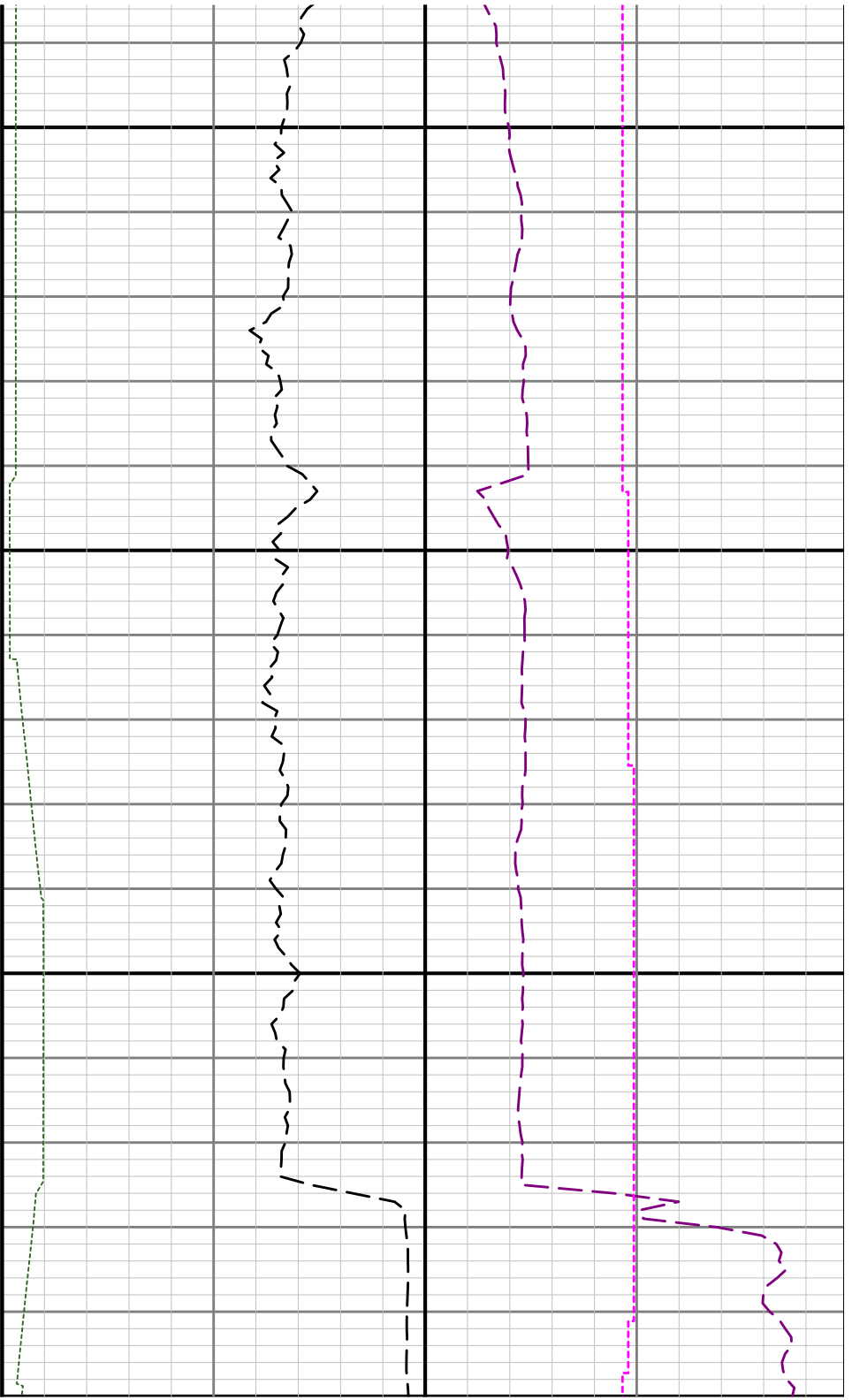


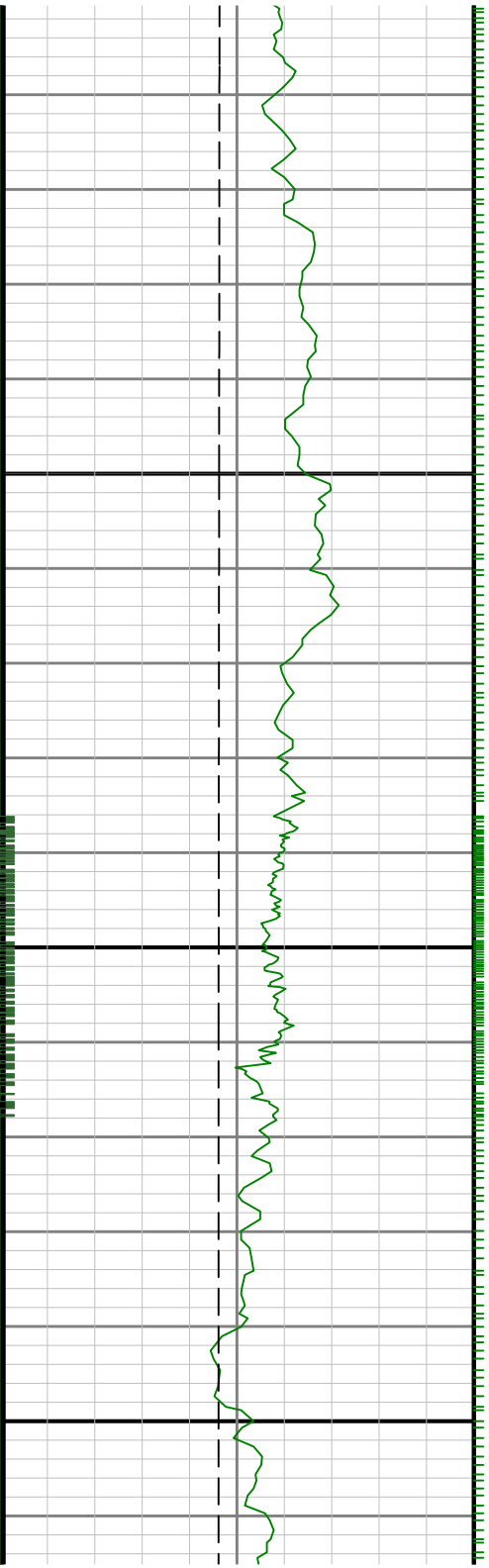




10300



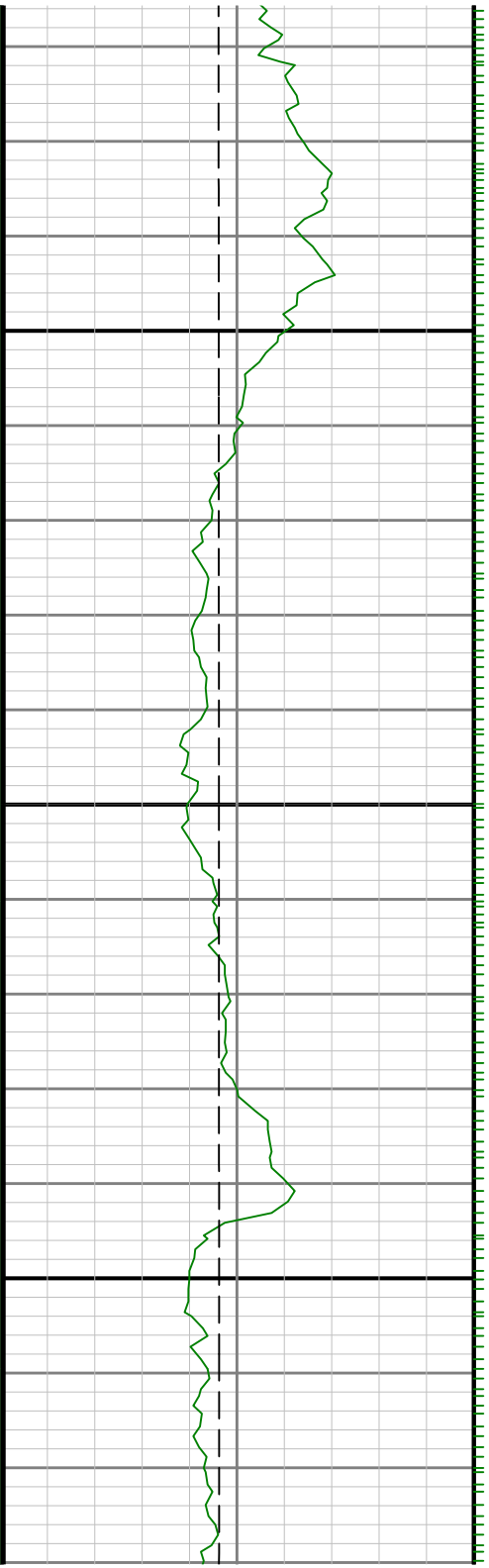




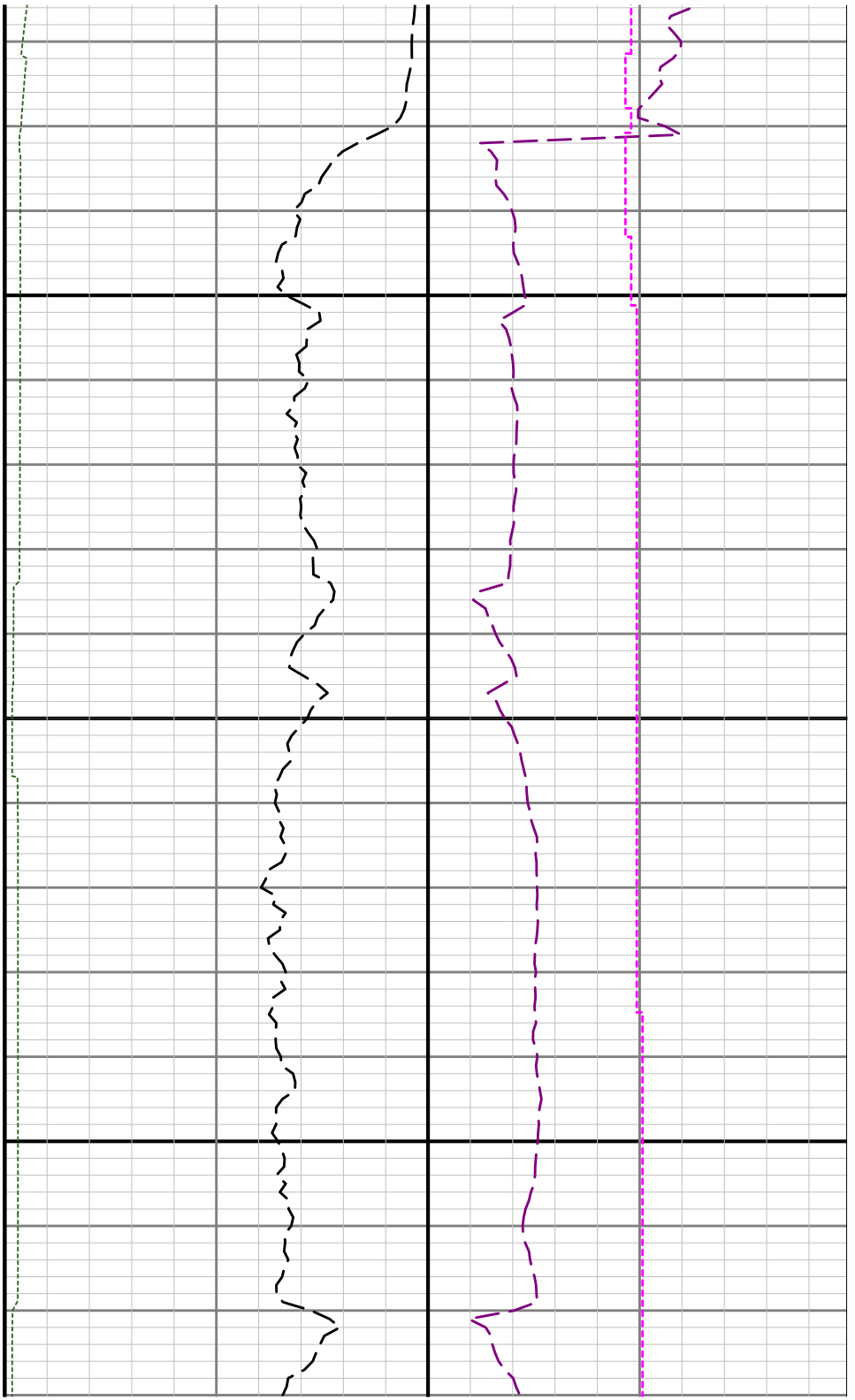
10600

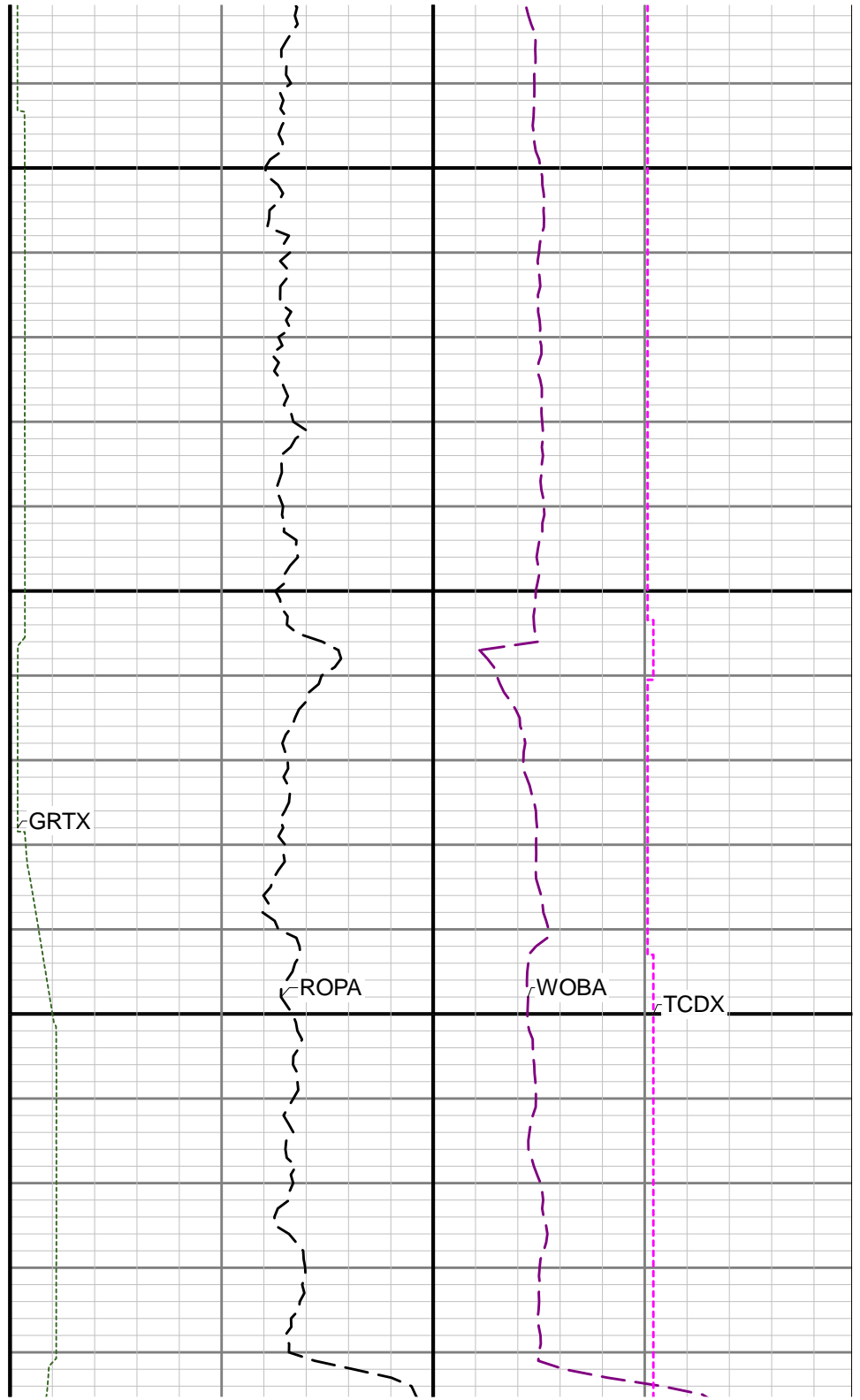
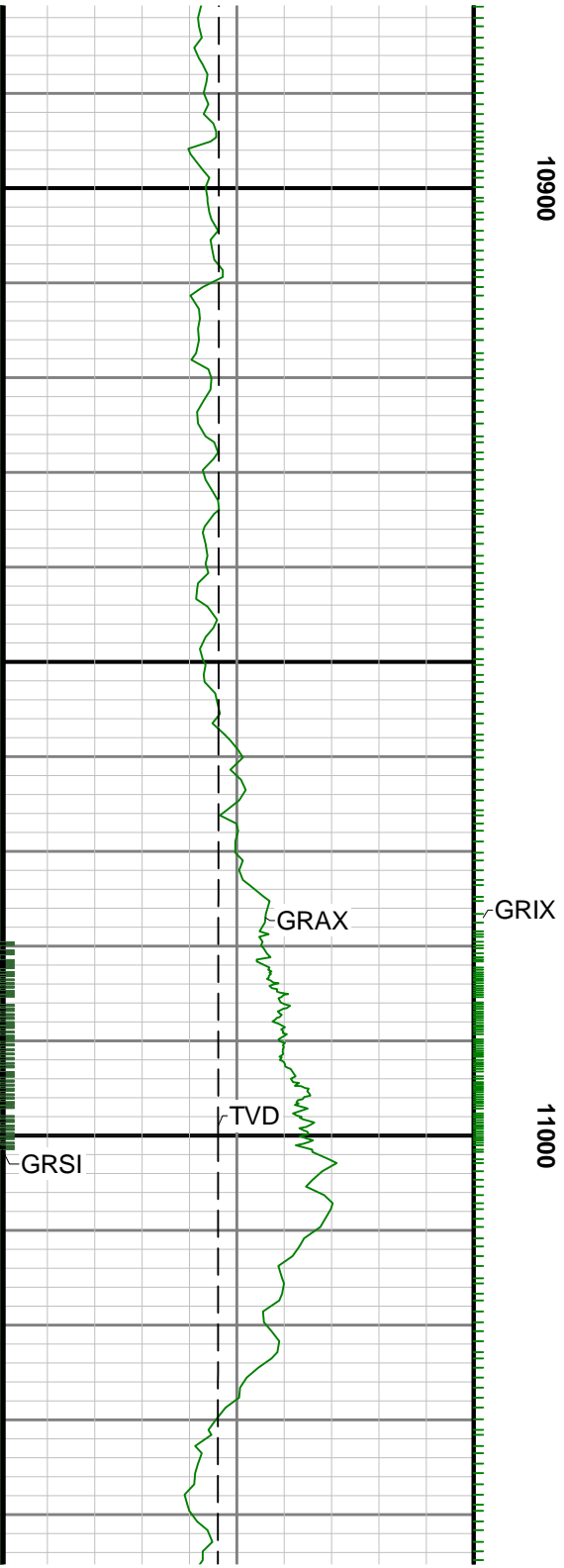
10700

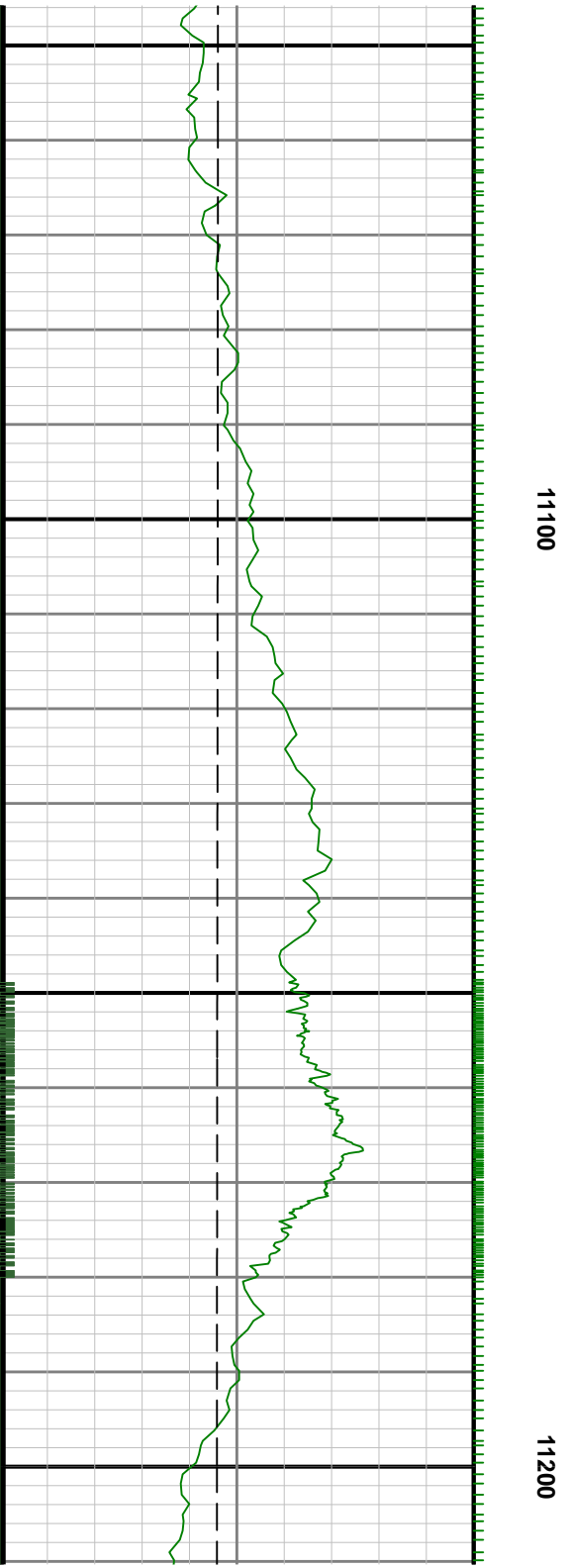


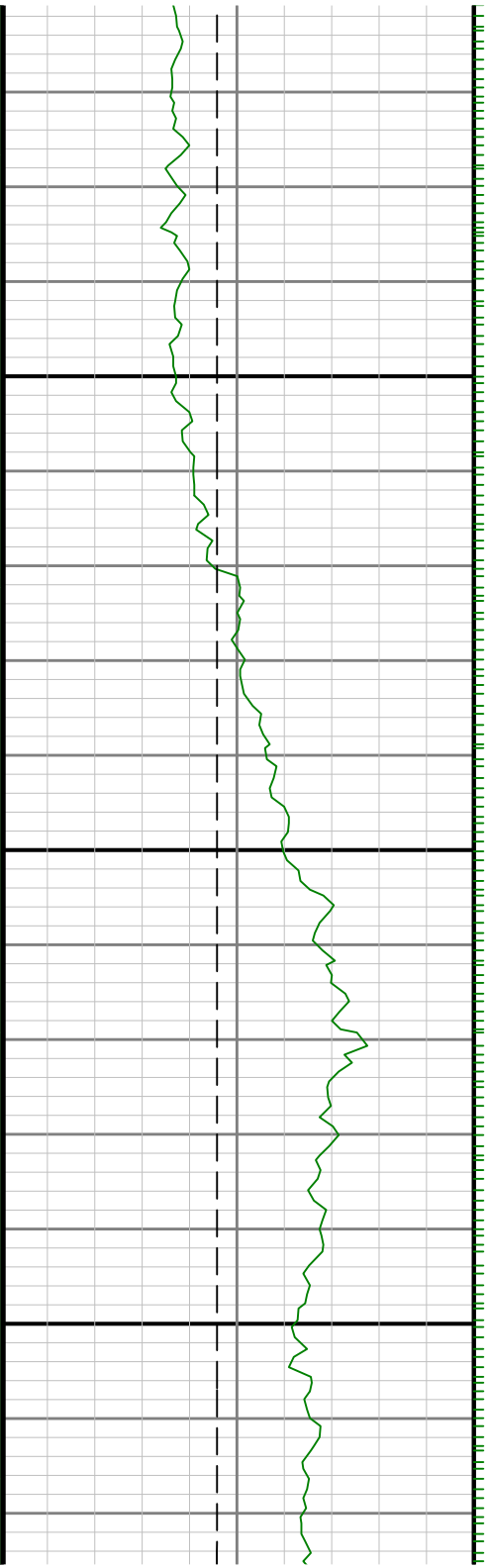


10800

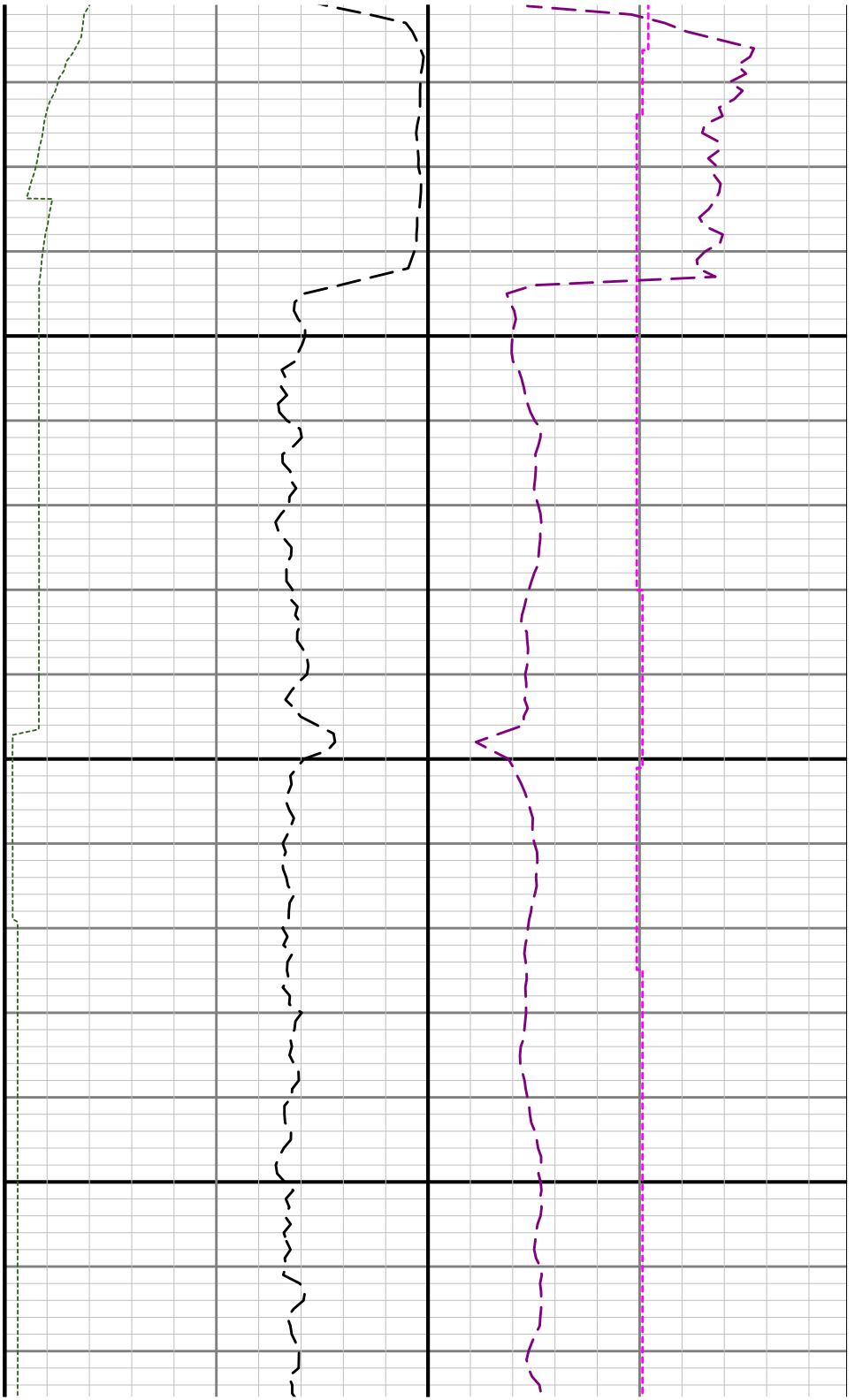


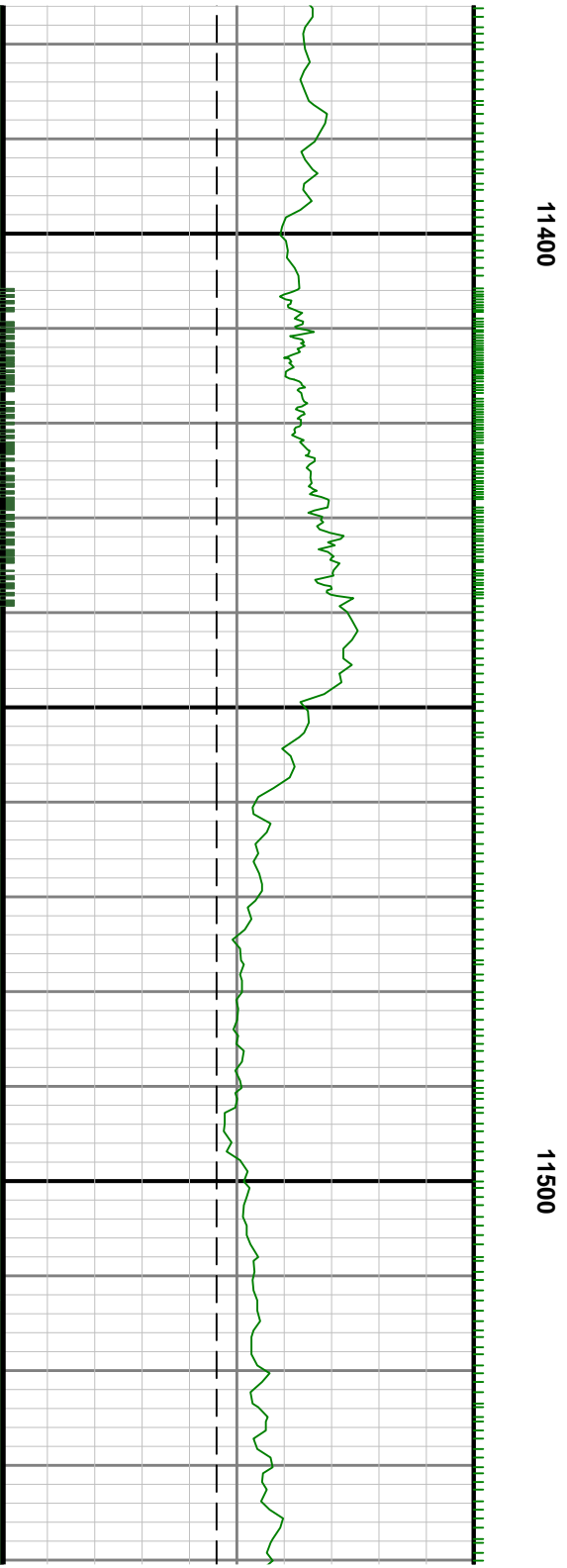
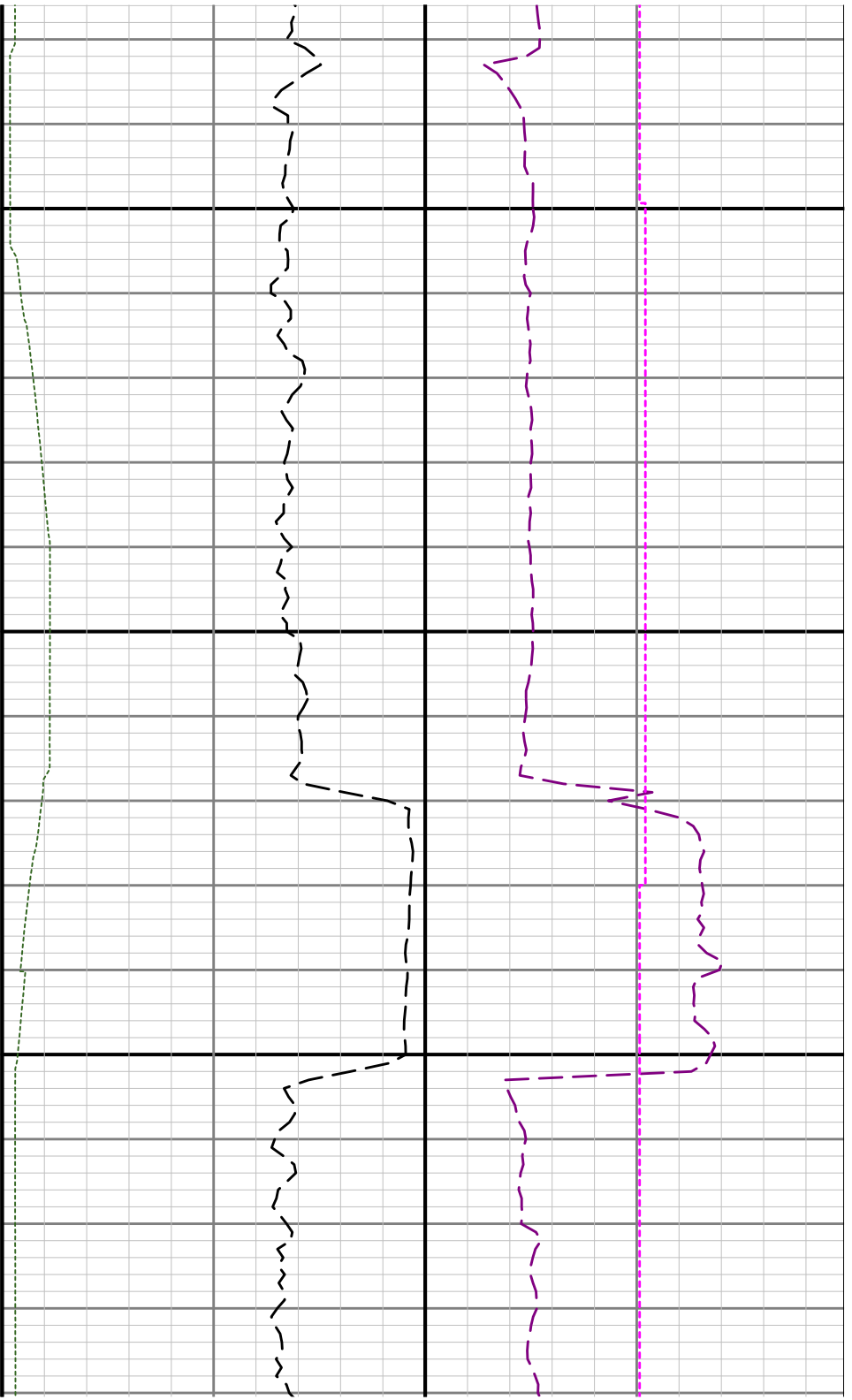


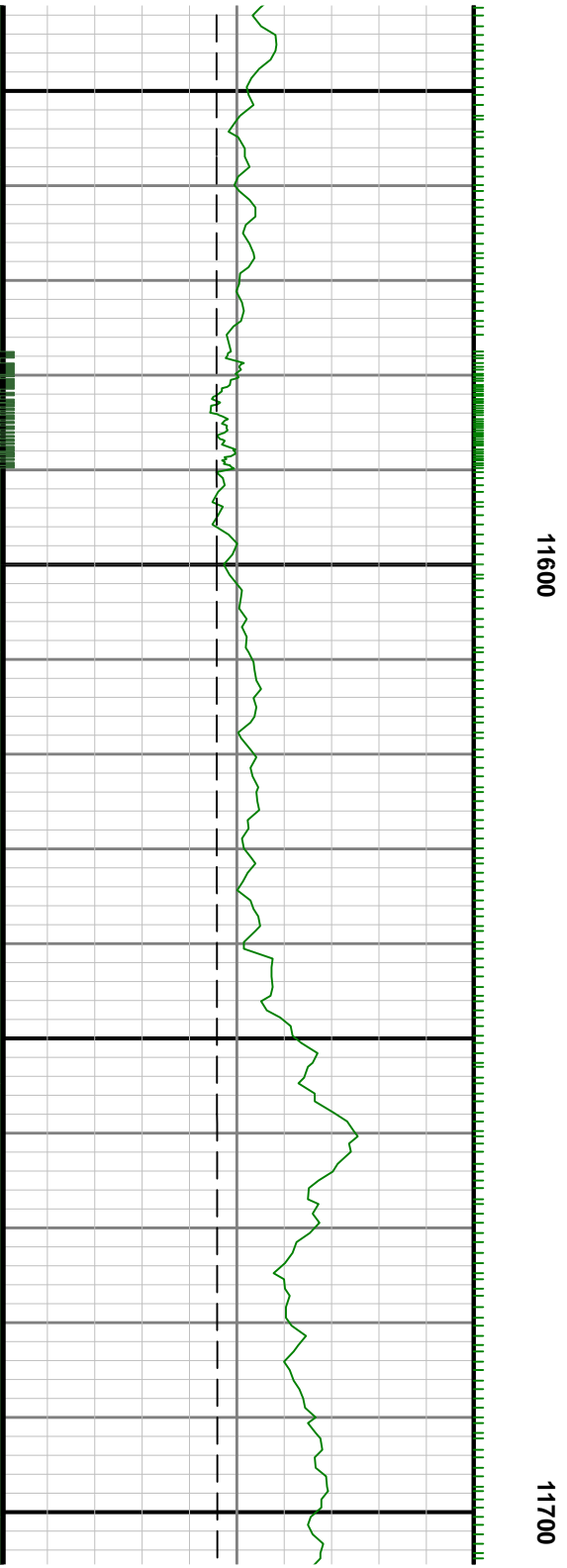
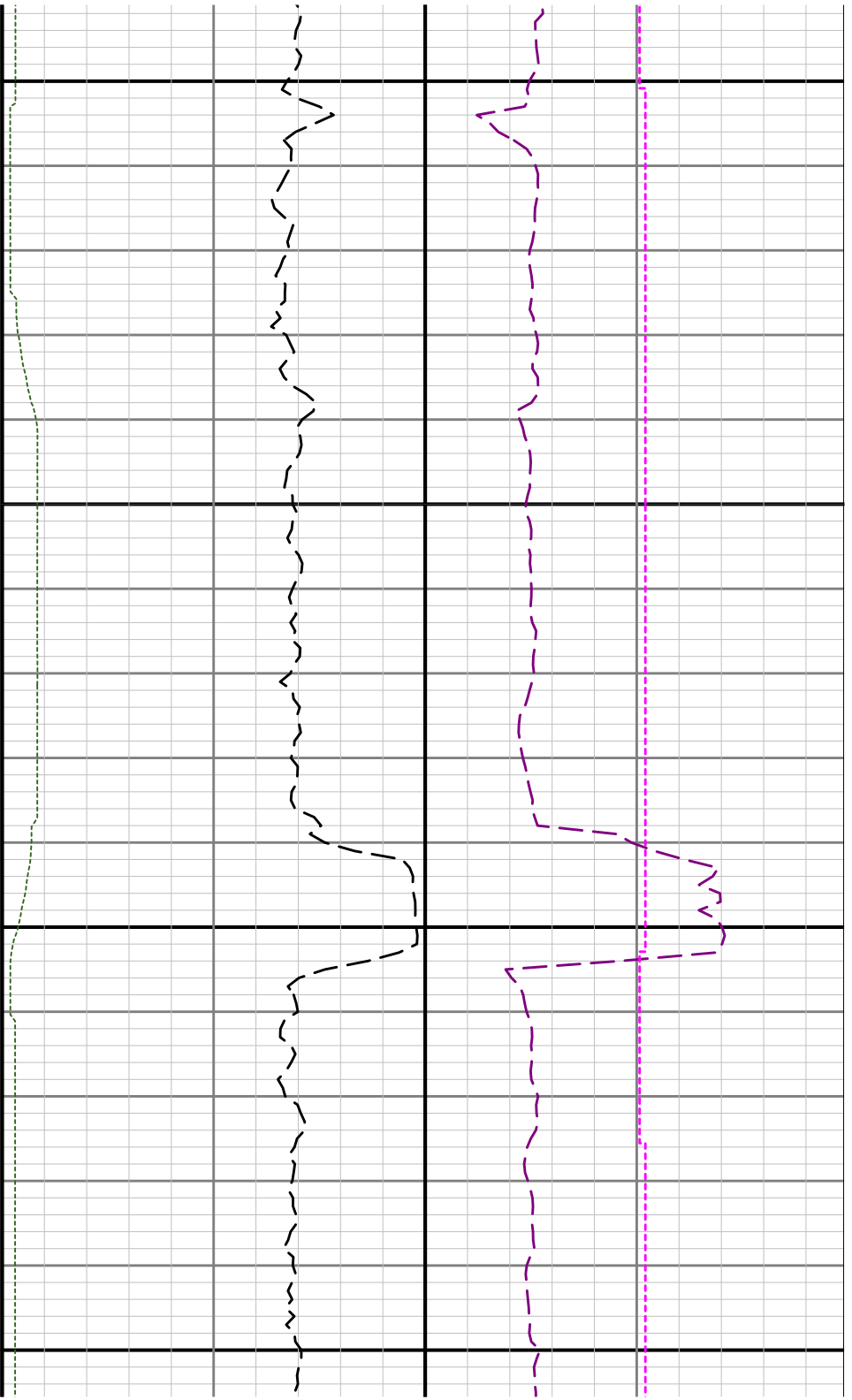




11300

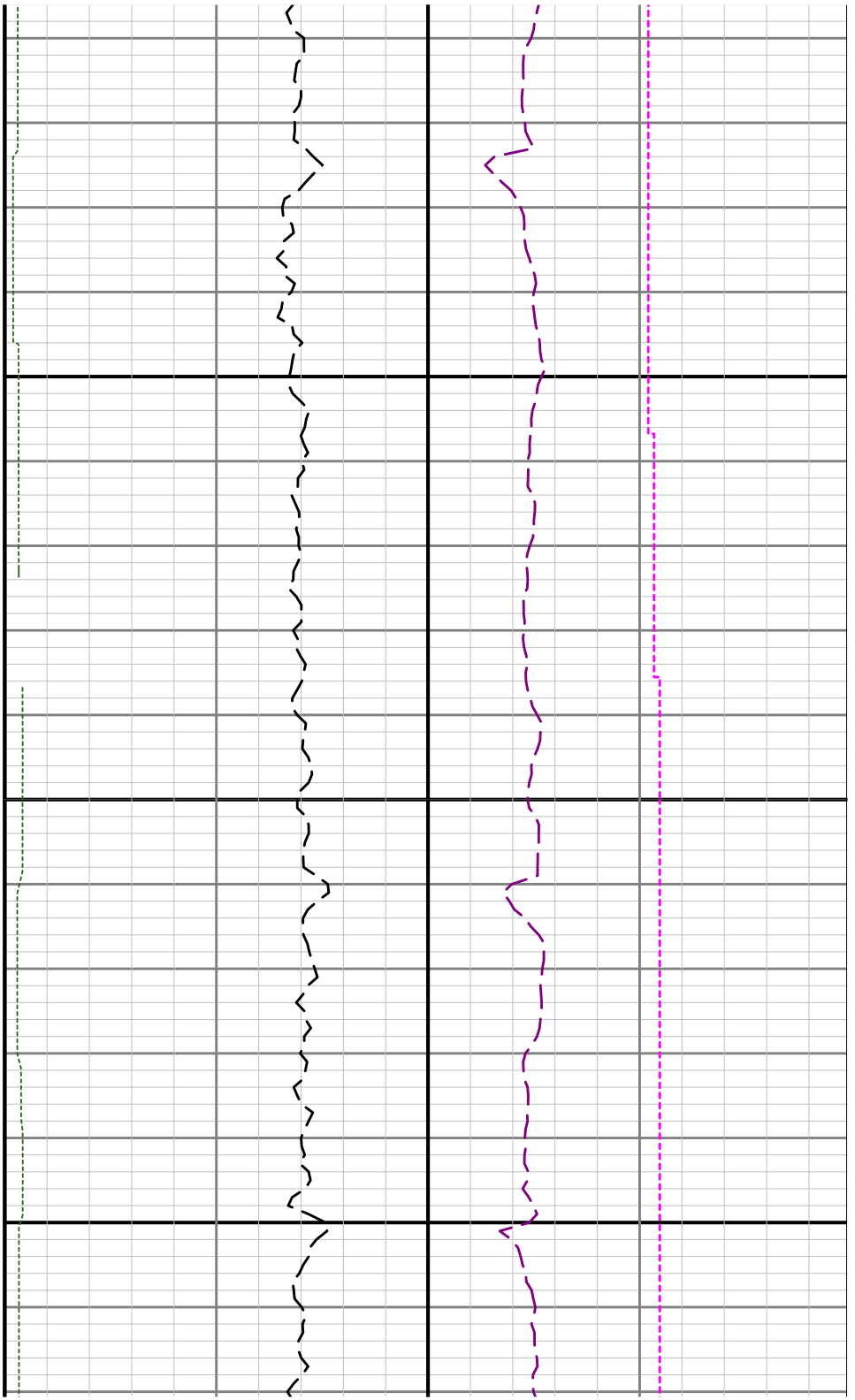


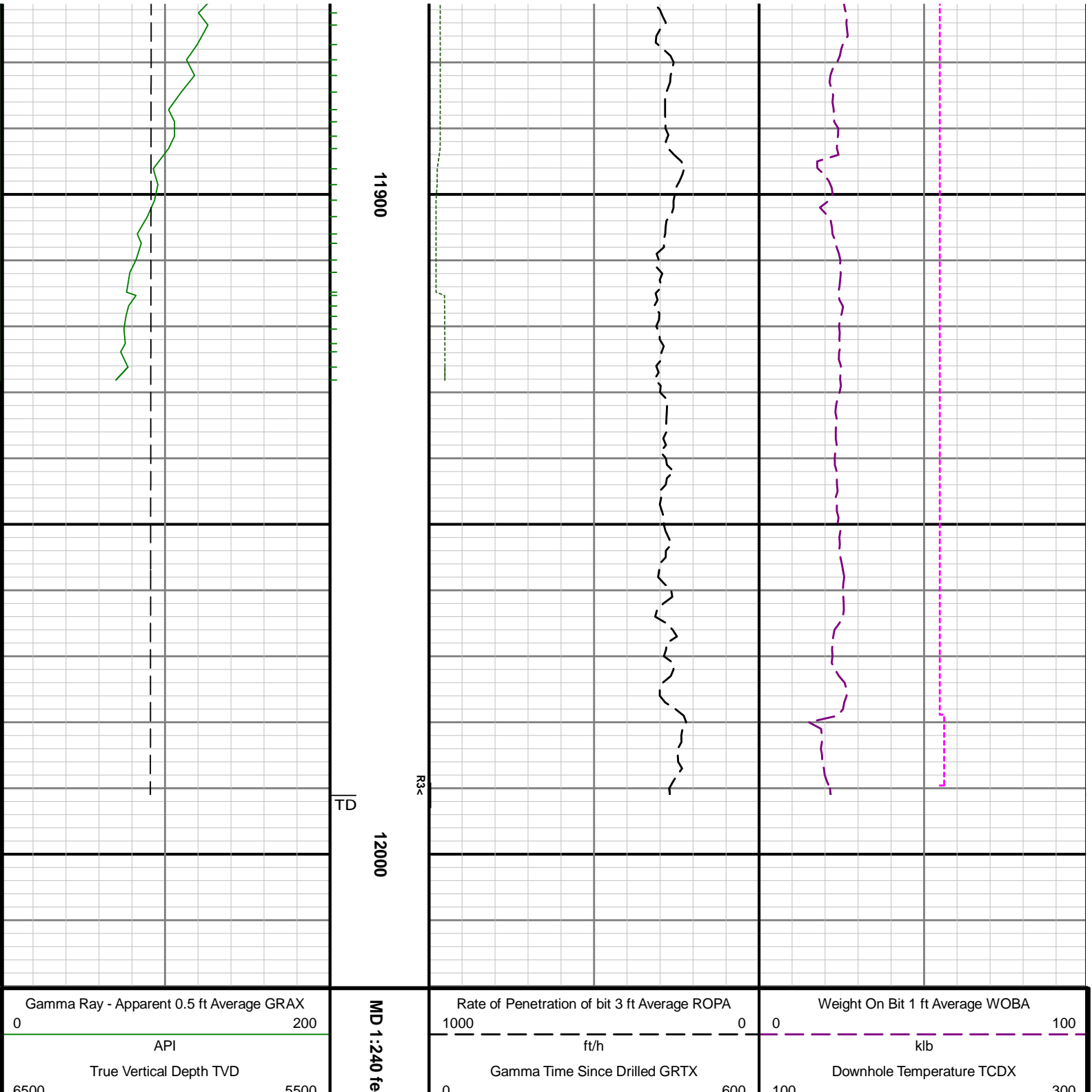






11800





6500	ft	set	0	600	100	300
5500			min		degF	