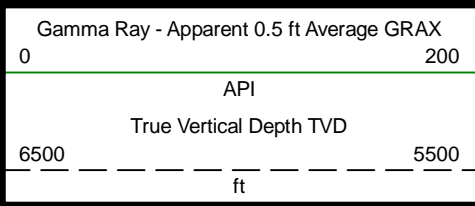


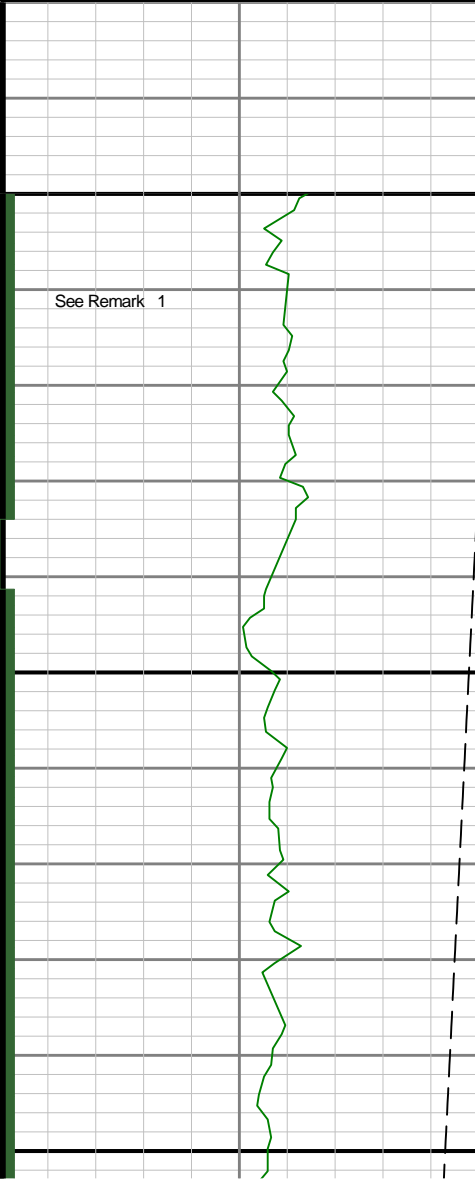
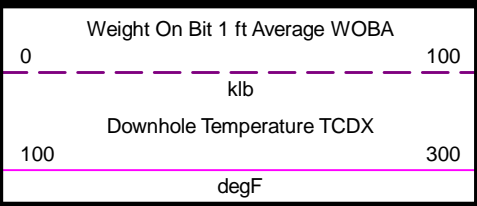
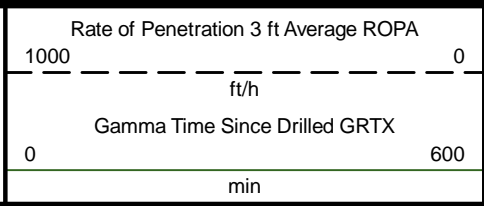


Company
Well
Interval
Created

Bonanza Creek Oil Company
State Pronghorn 41-32-31MRLNB
Date From: 2015-11-15 10:57
Date To: 2015-11-19 21:01
Top: 5600.00
Bottom: 13250.00
2015-11-19 21:19

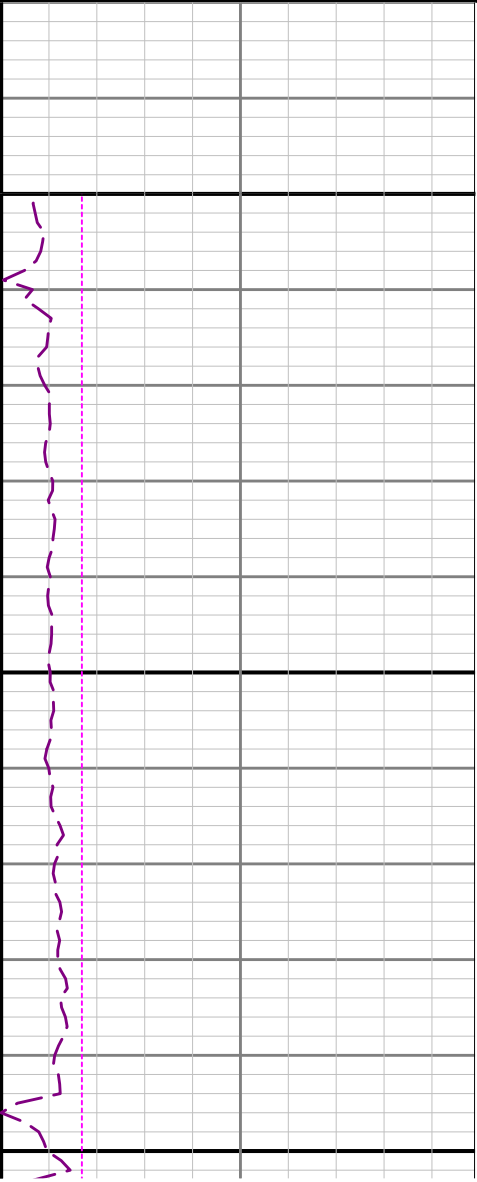
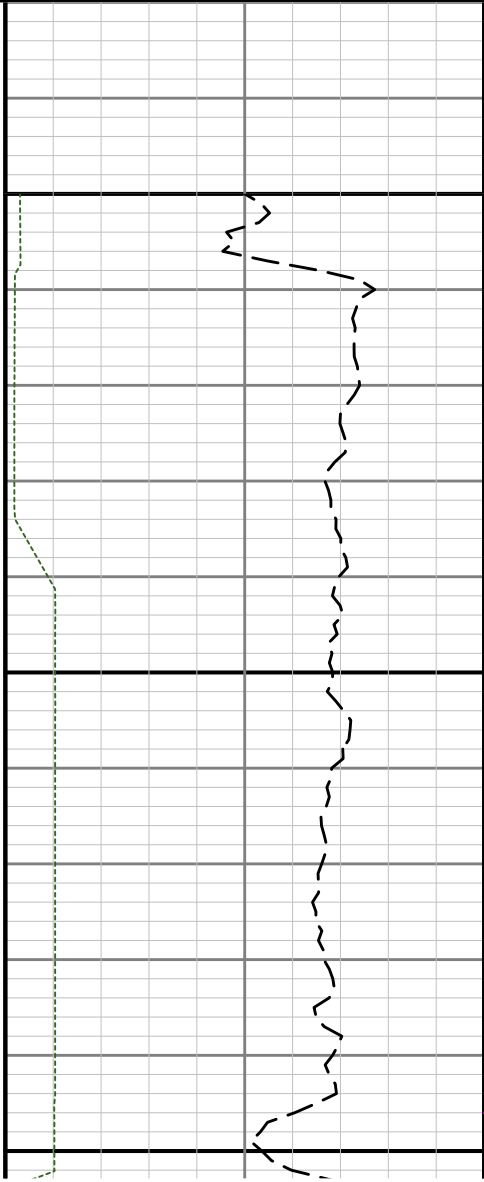


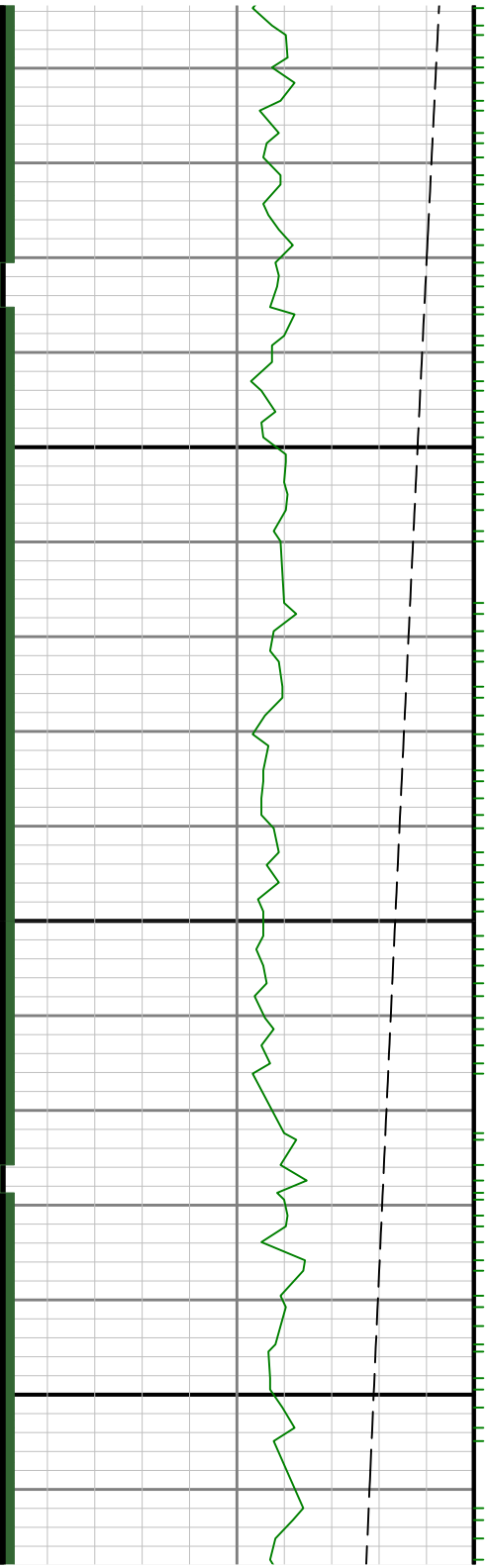
MD 1:240 feet



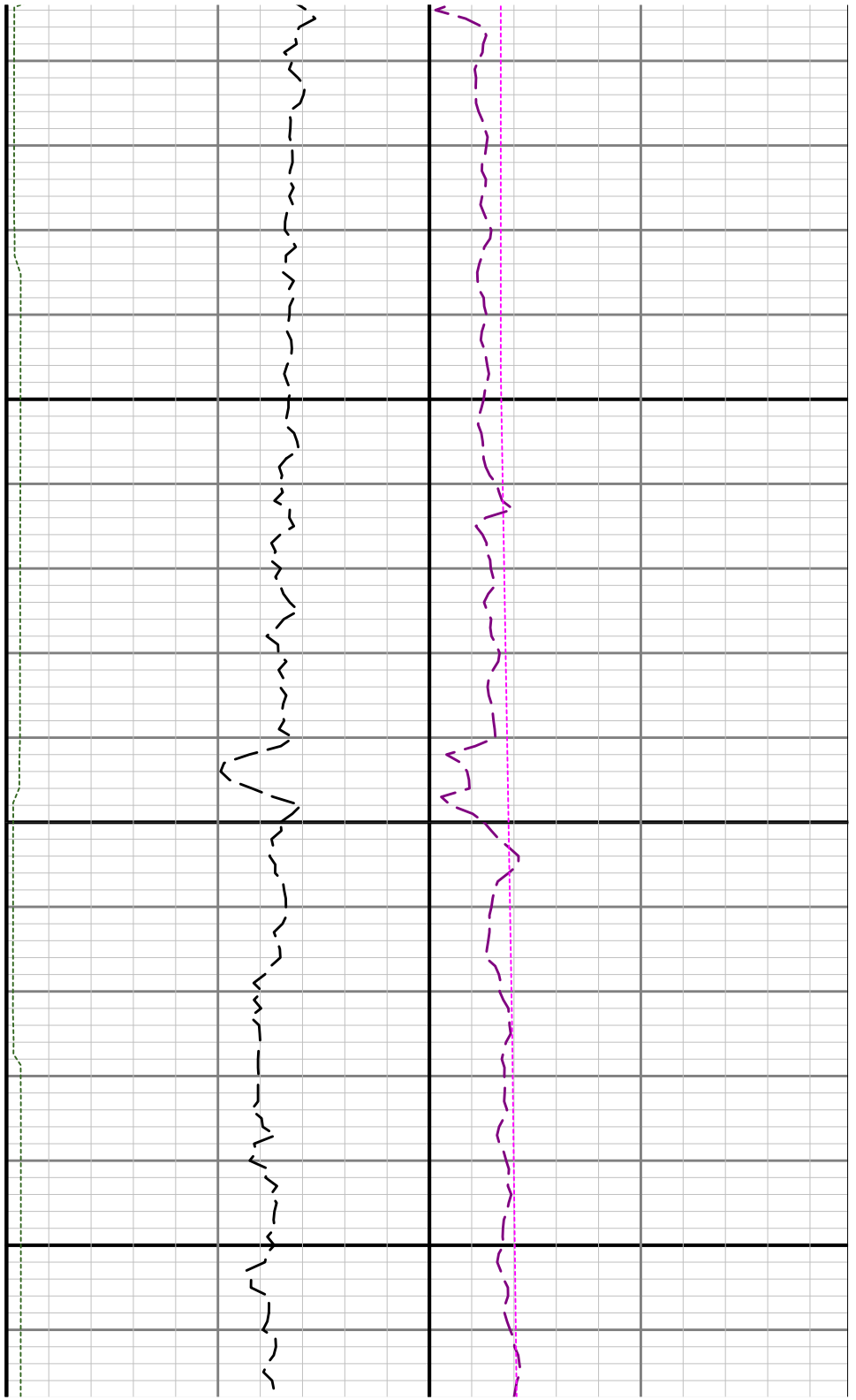
5600

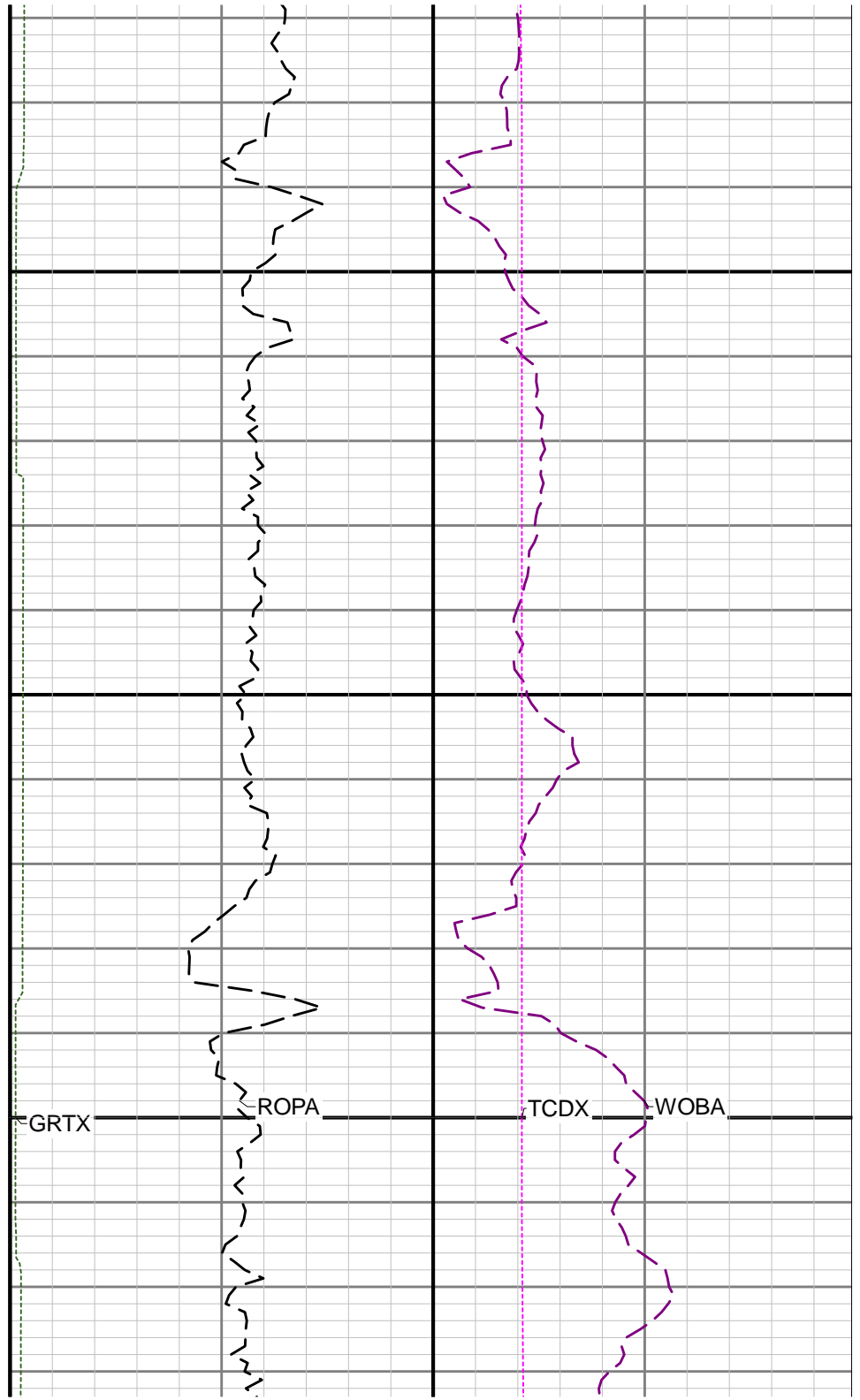
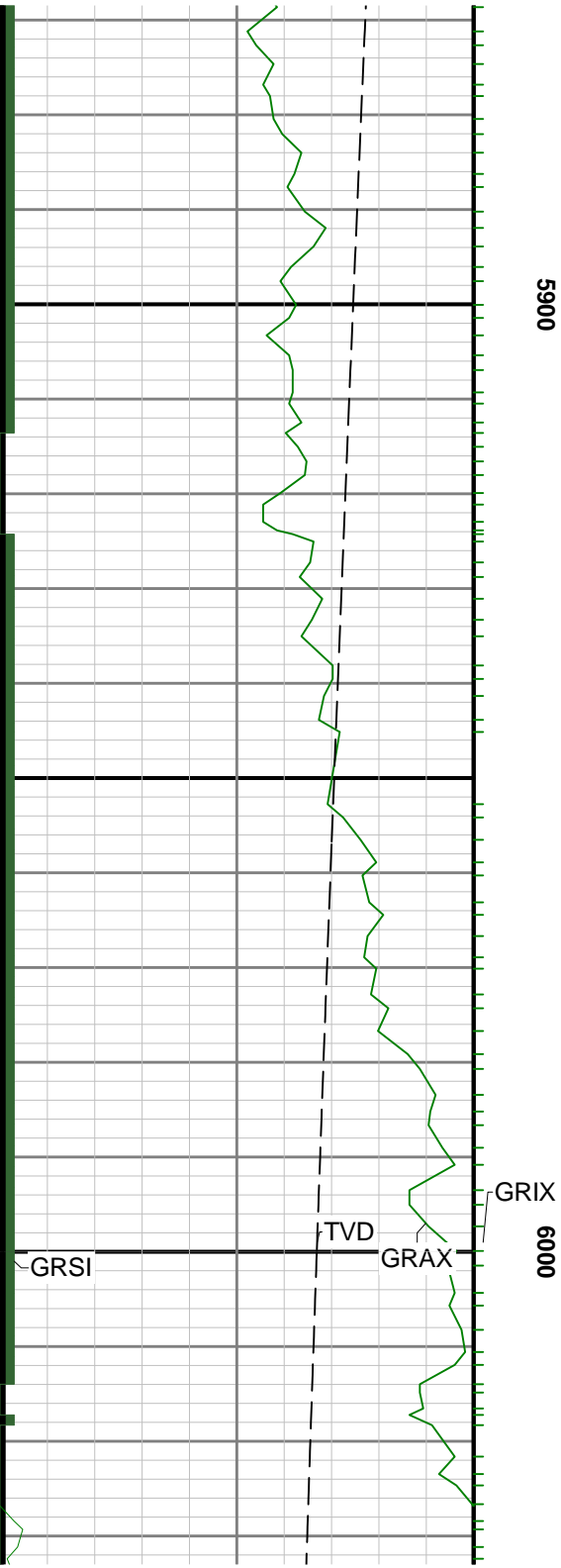
5700

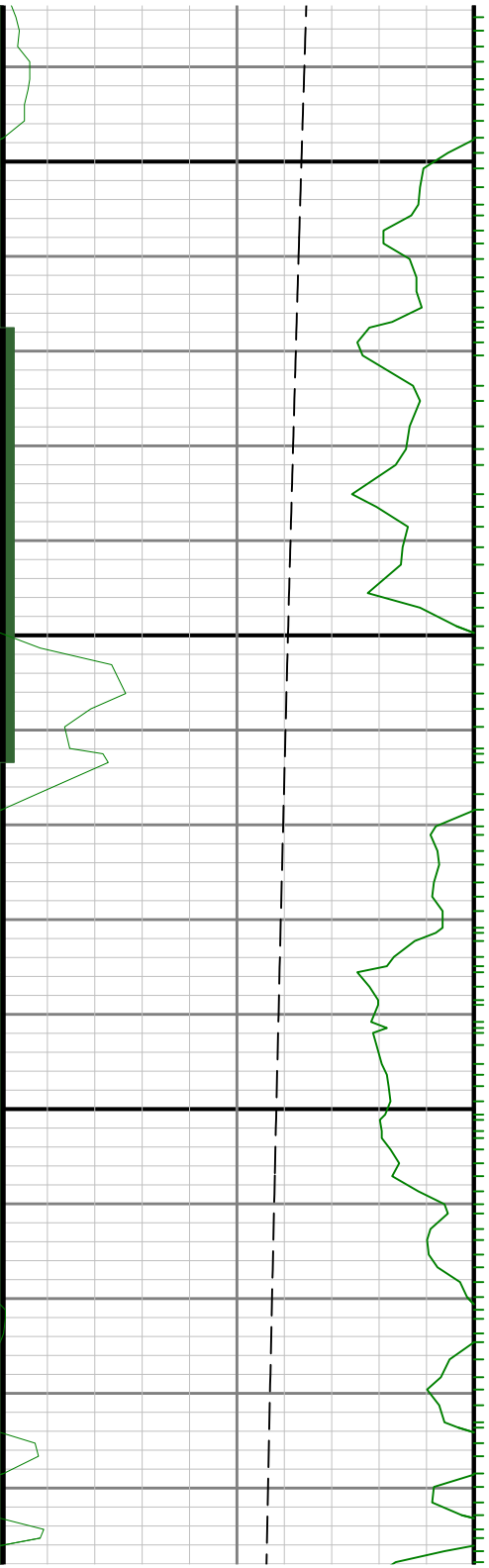




5800

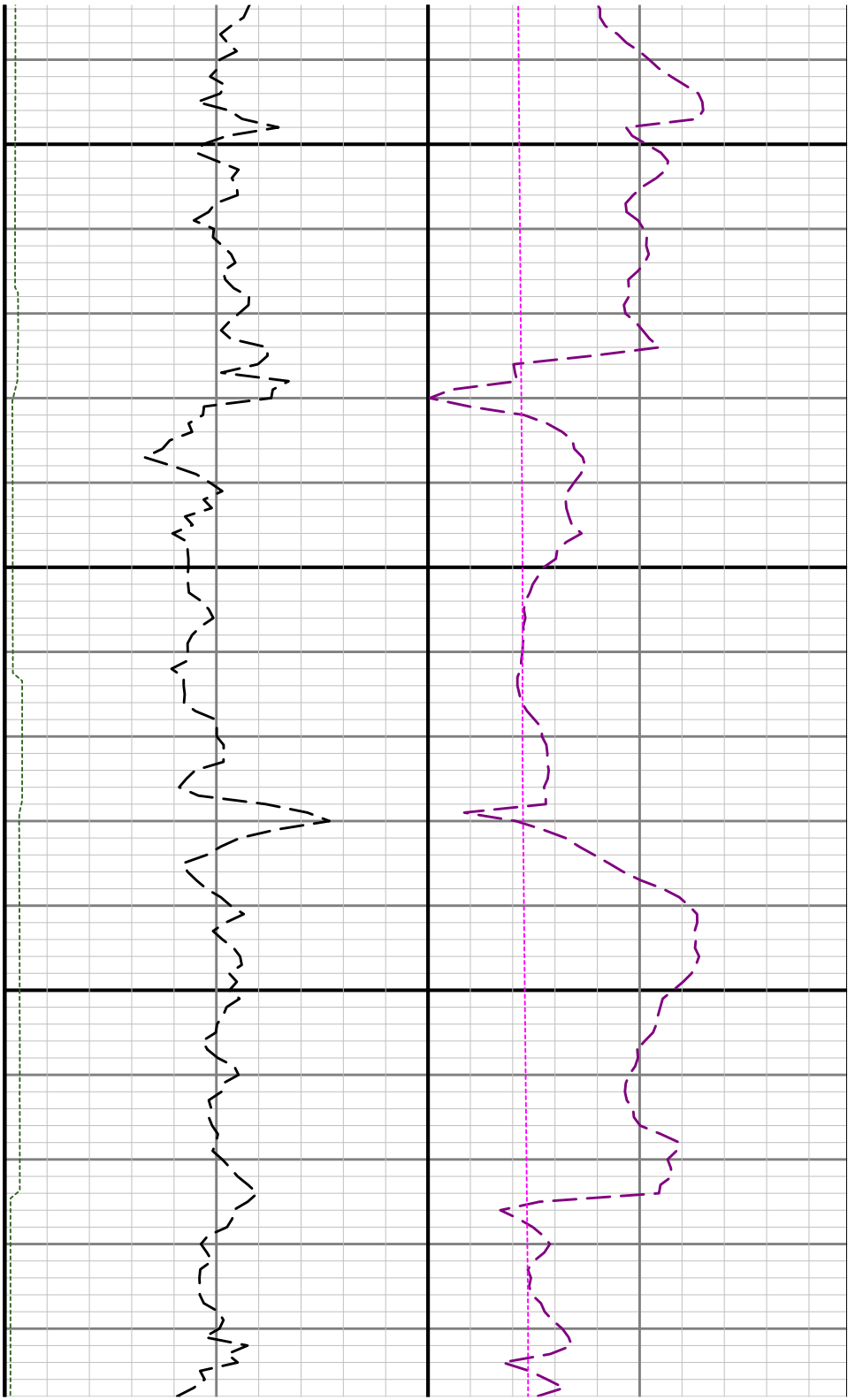


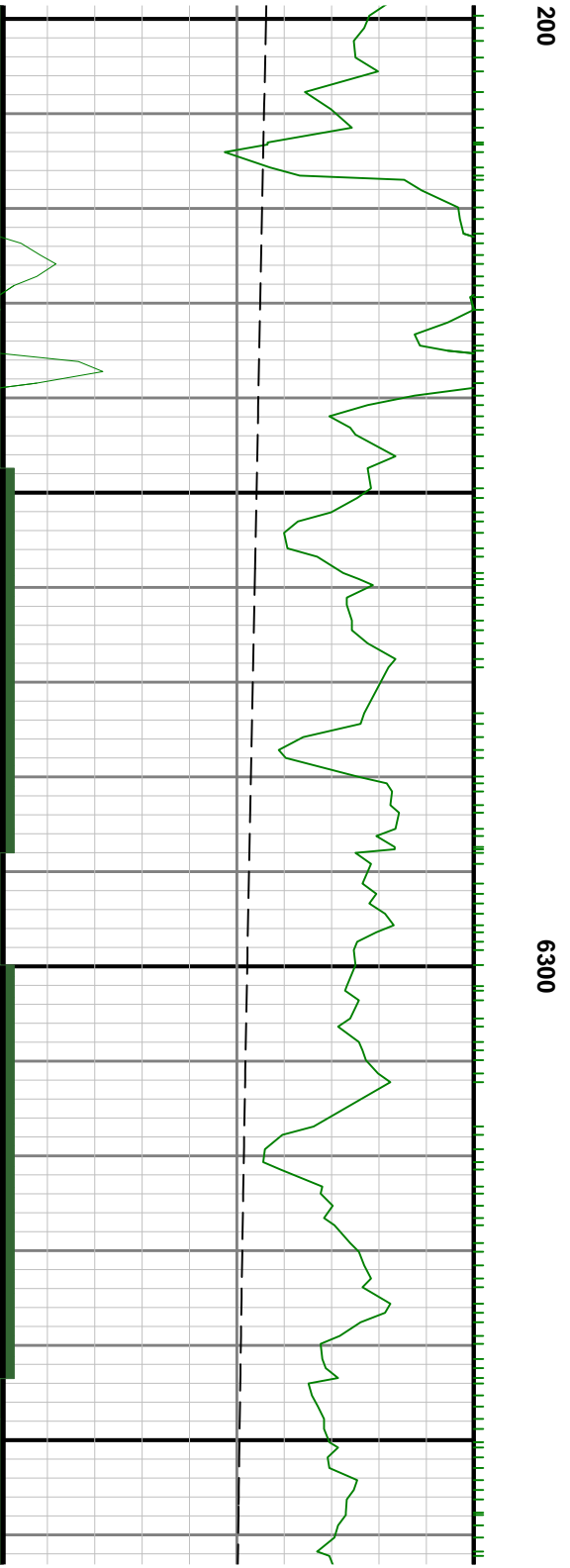
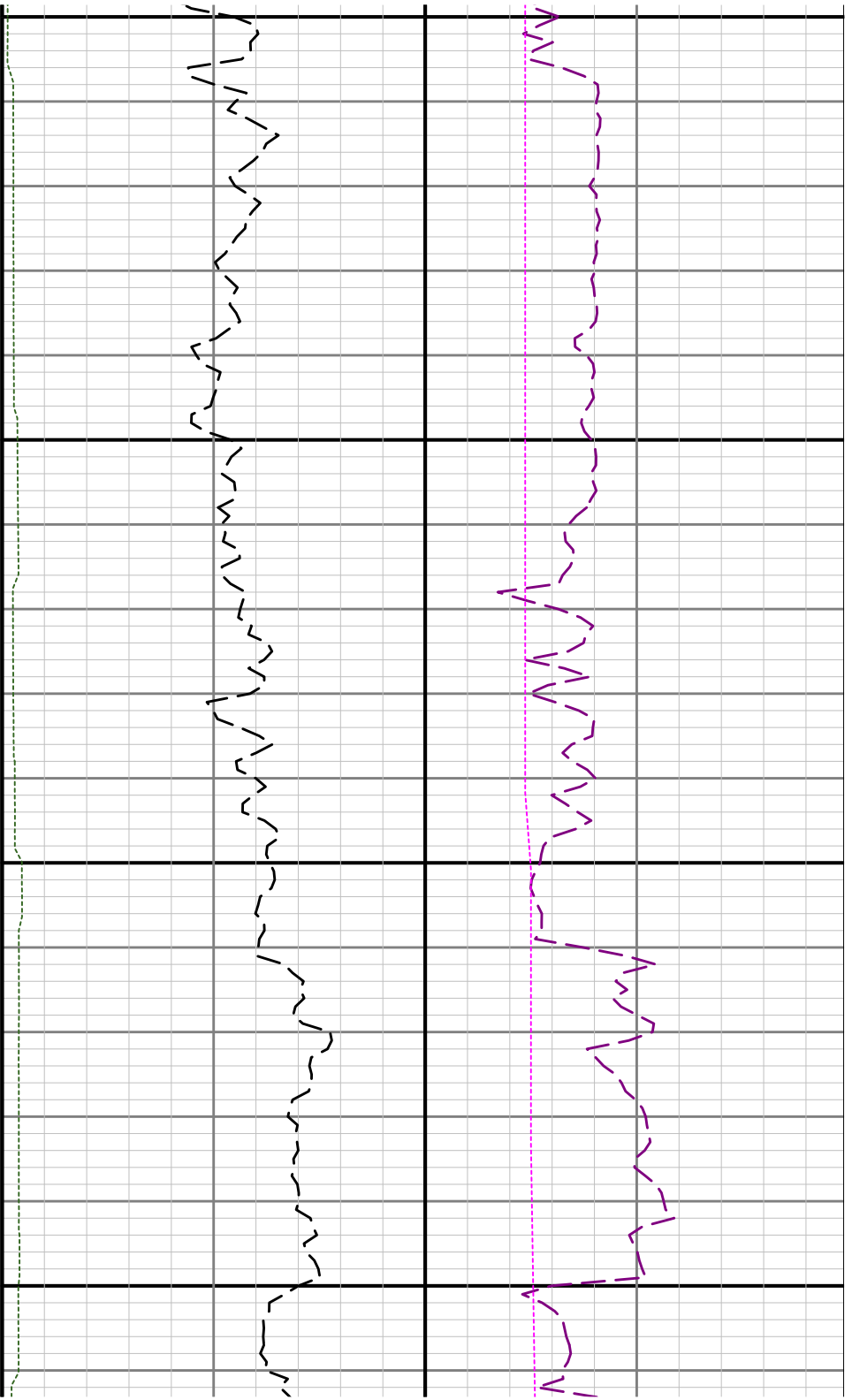


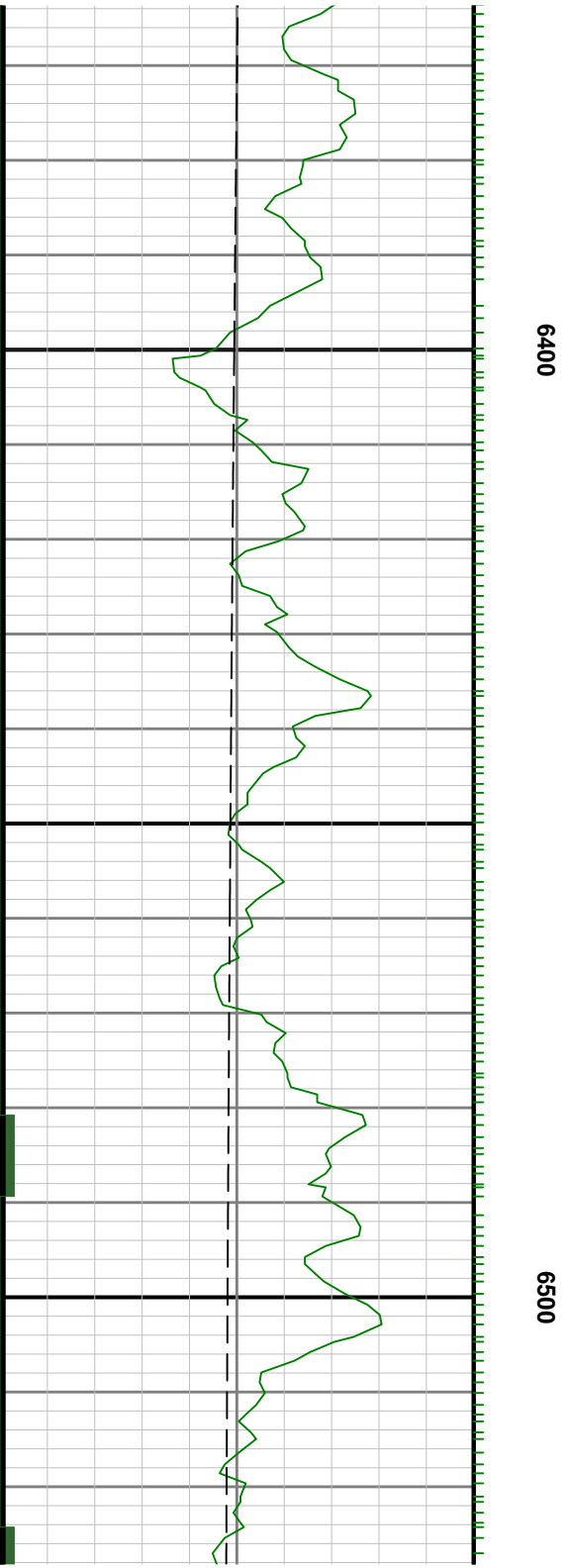


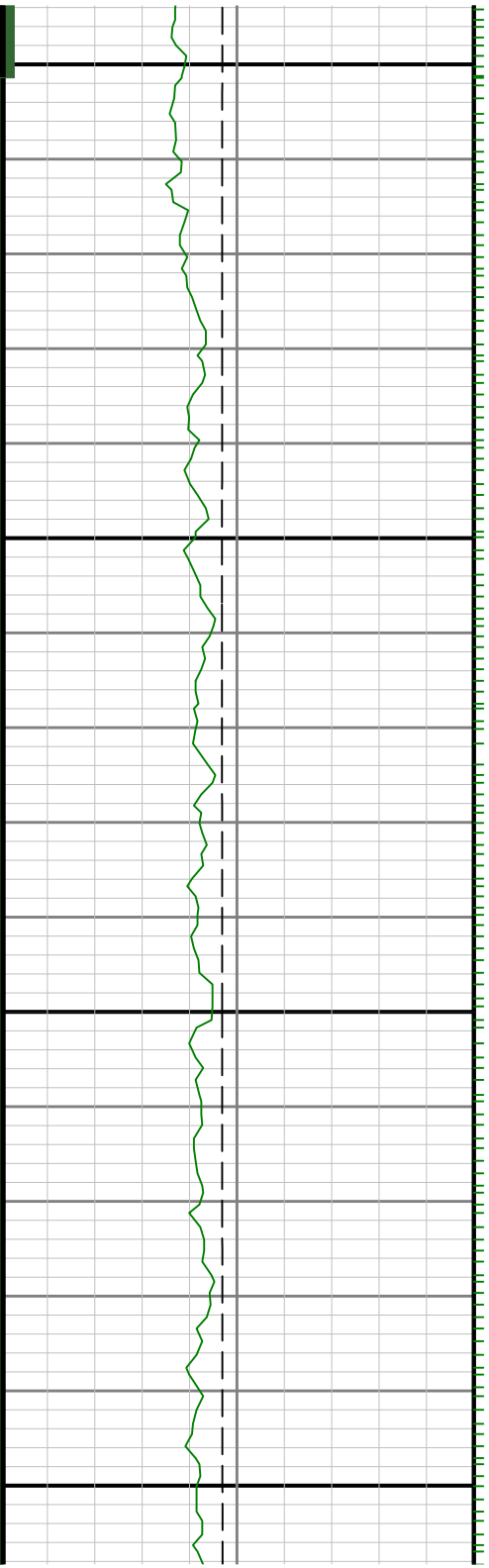
6100

3



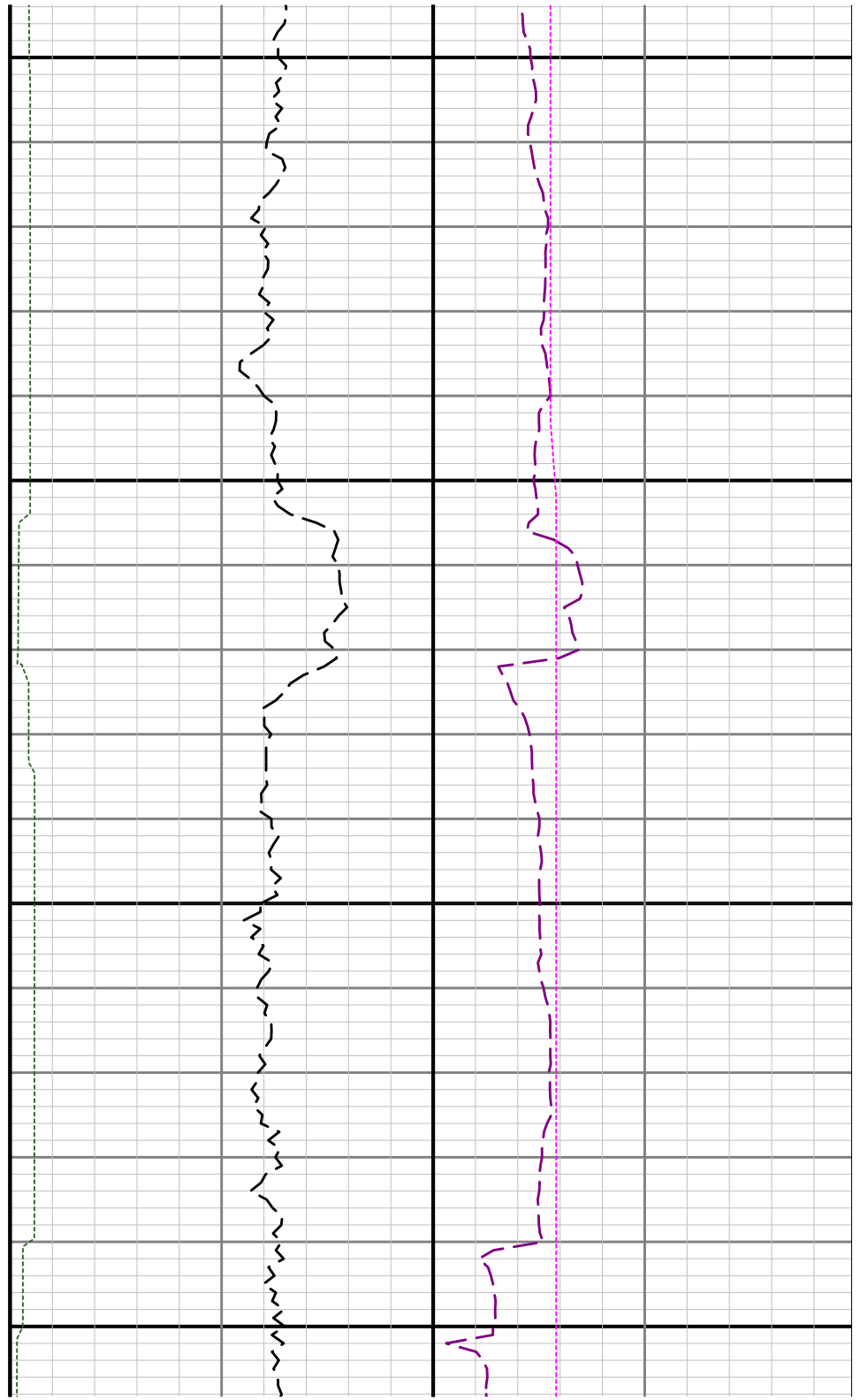


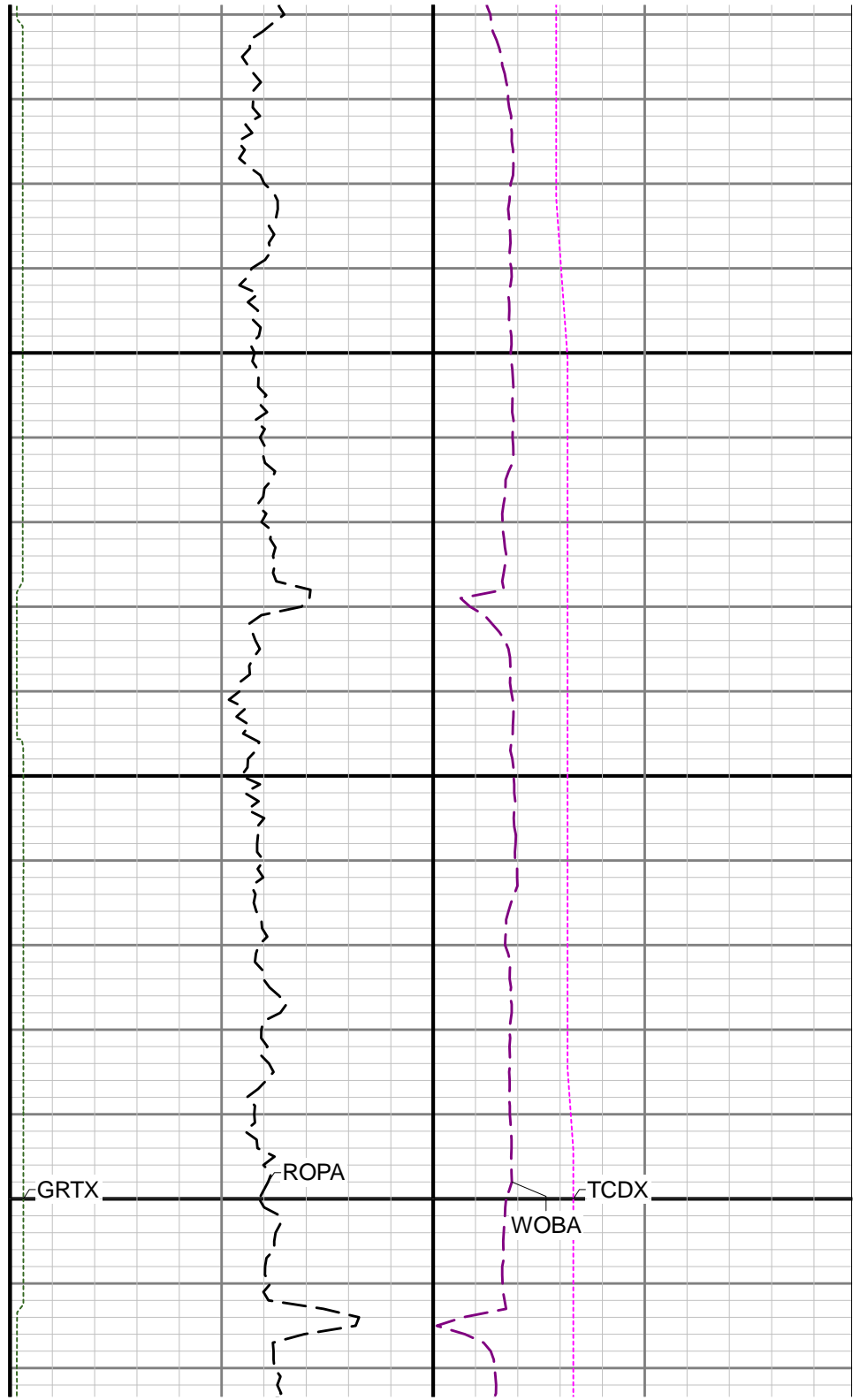
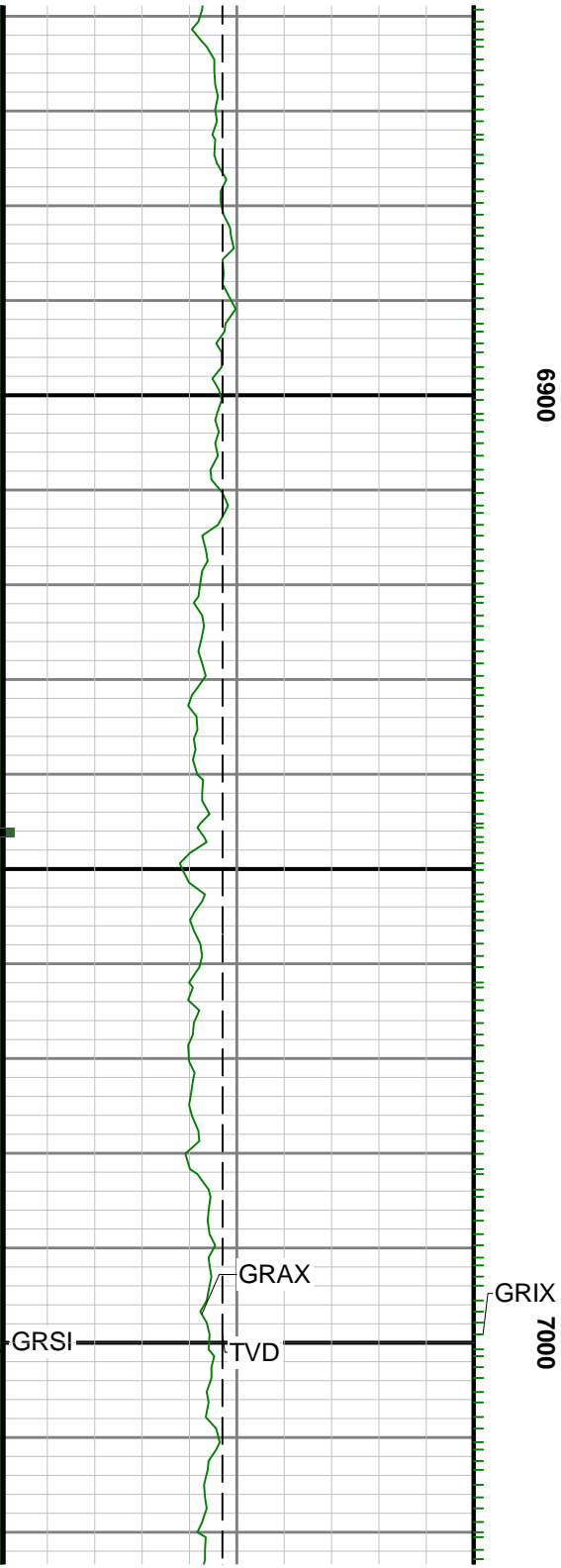


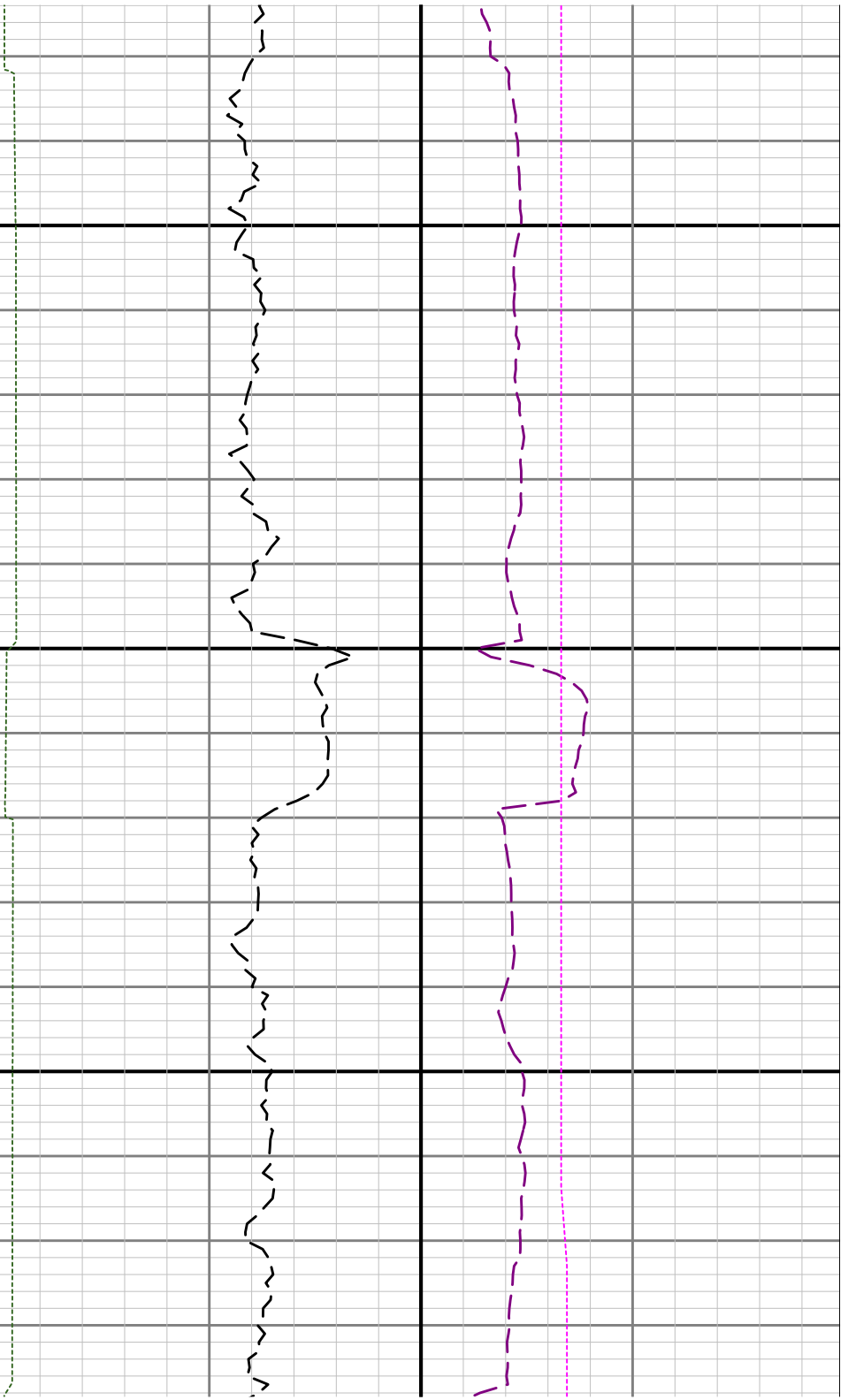


6700

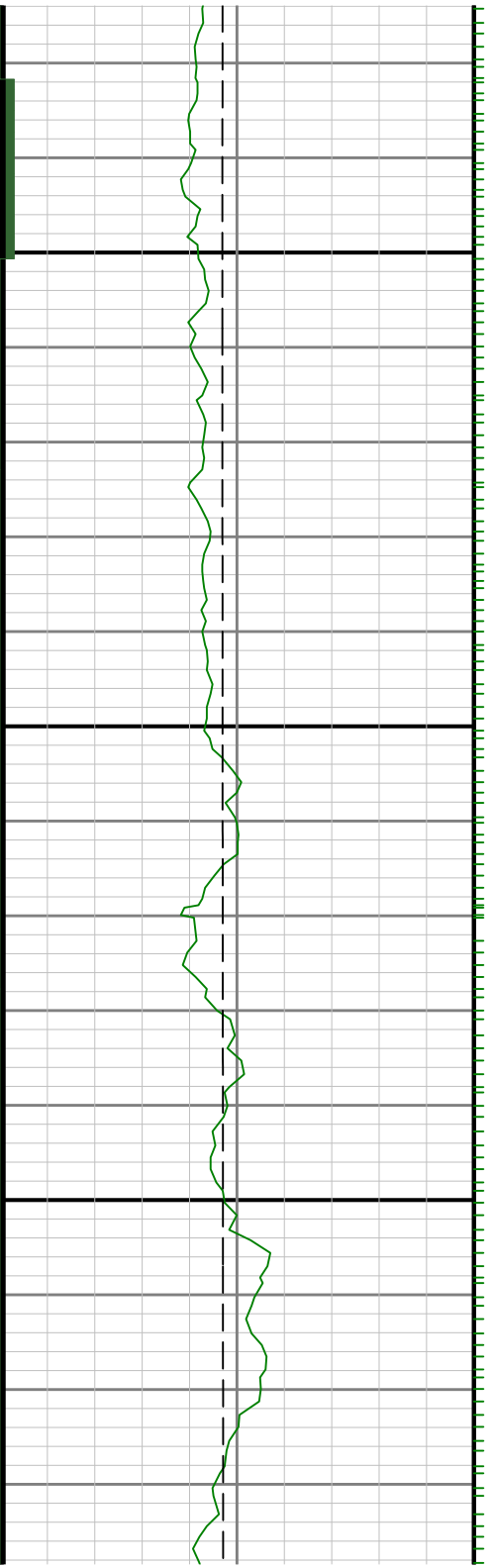
6800

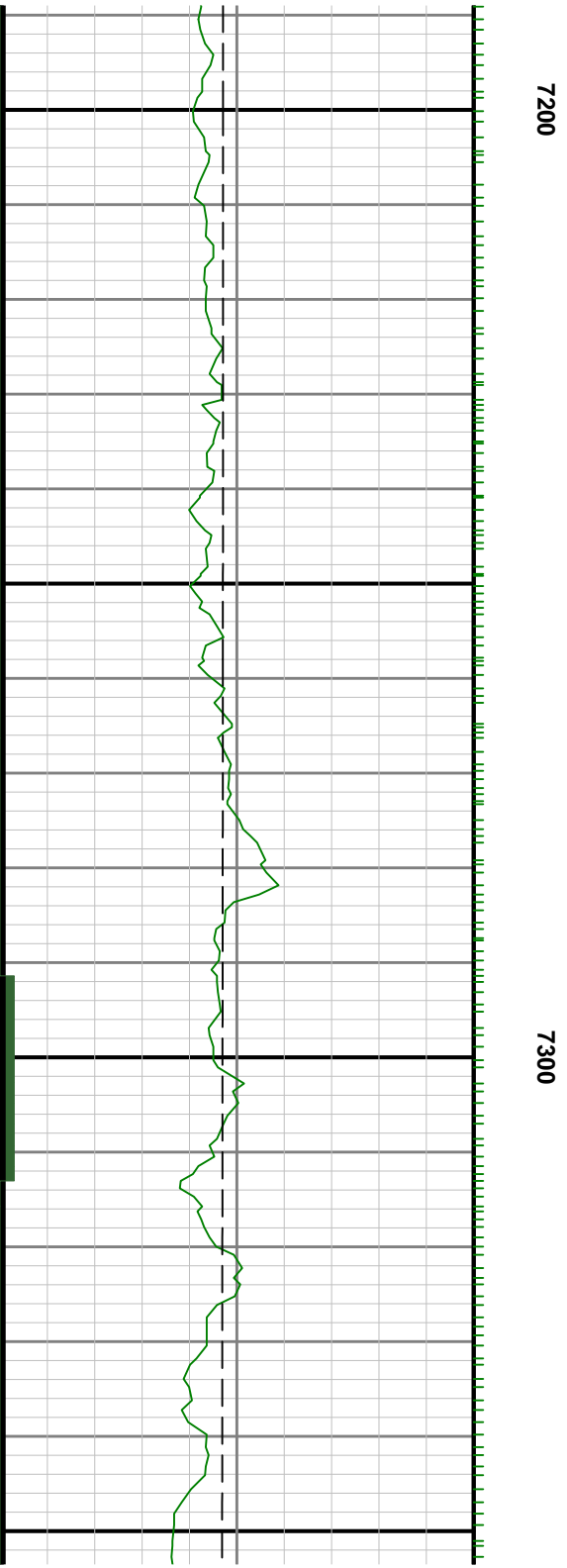


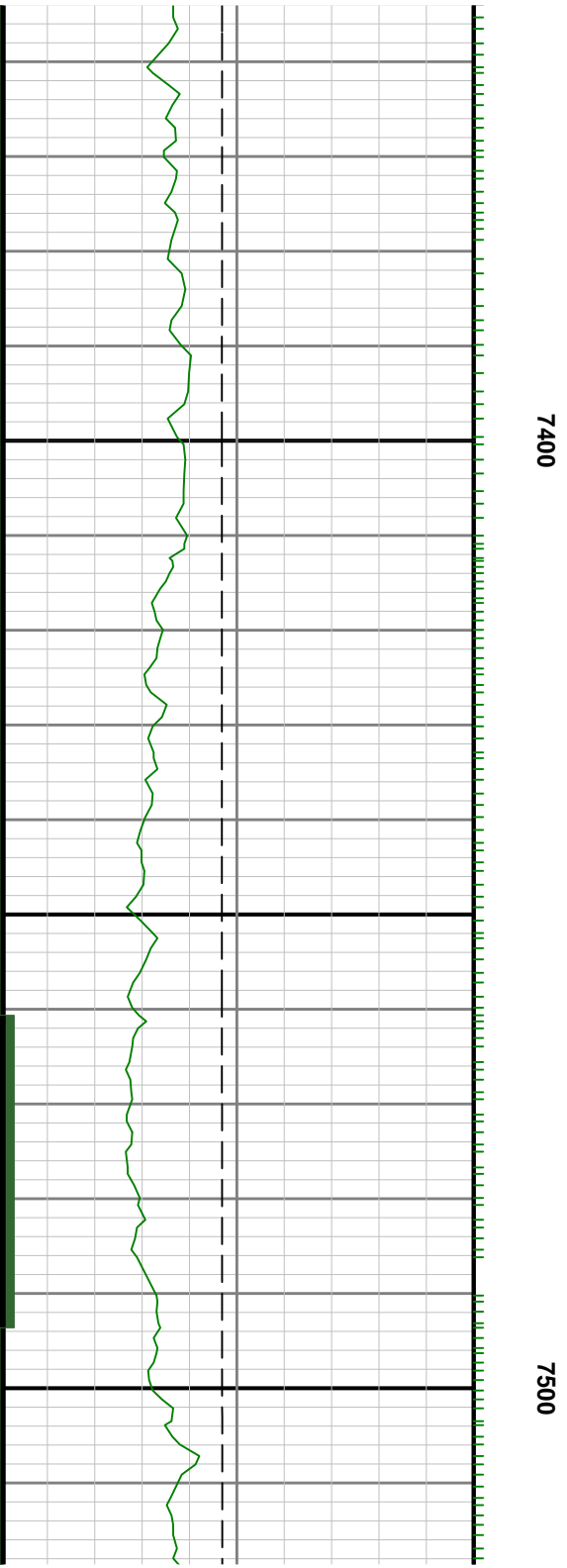
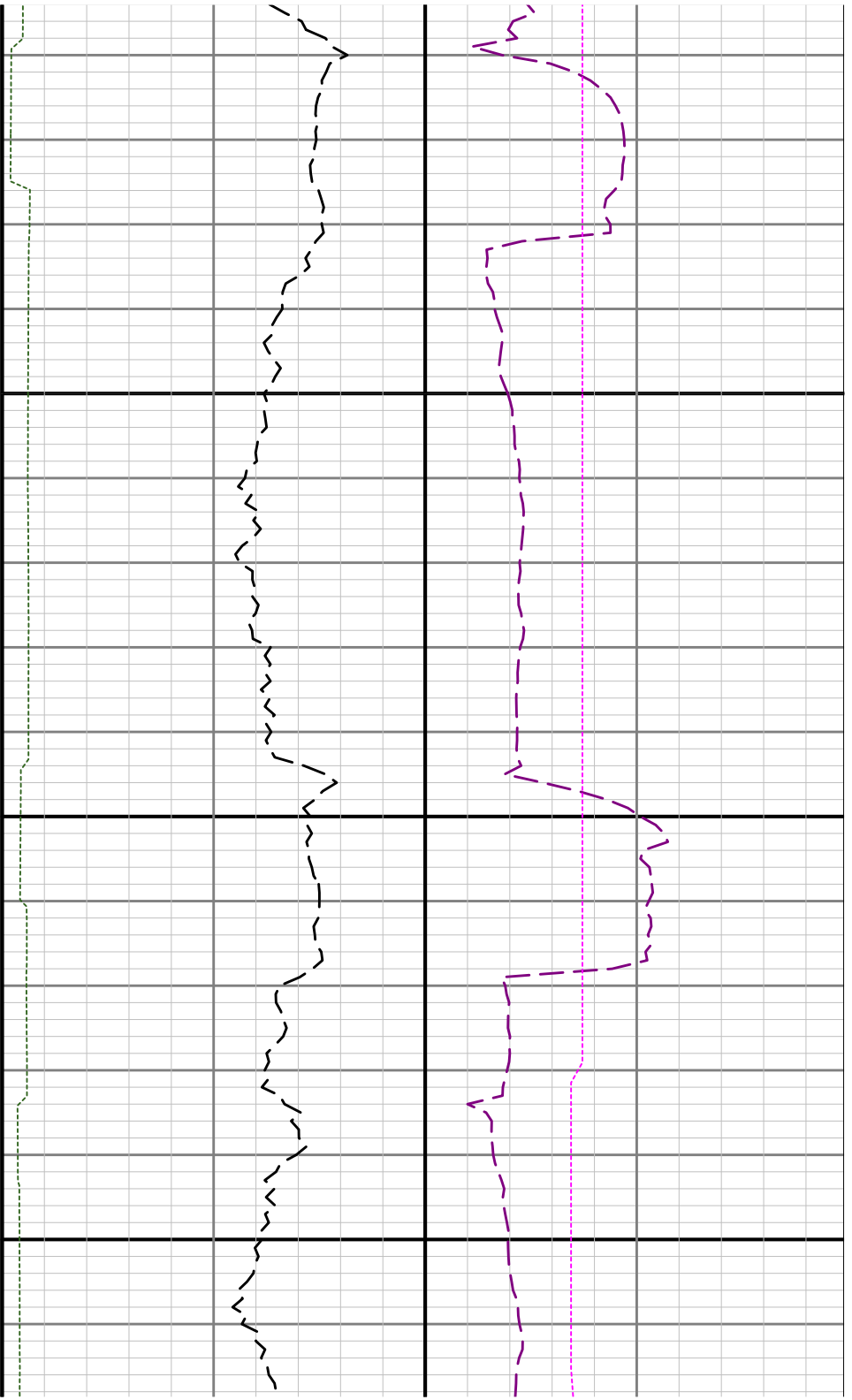


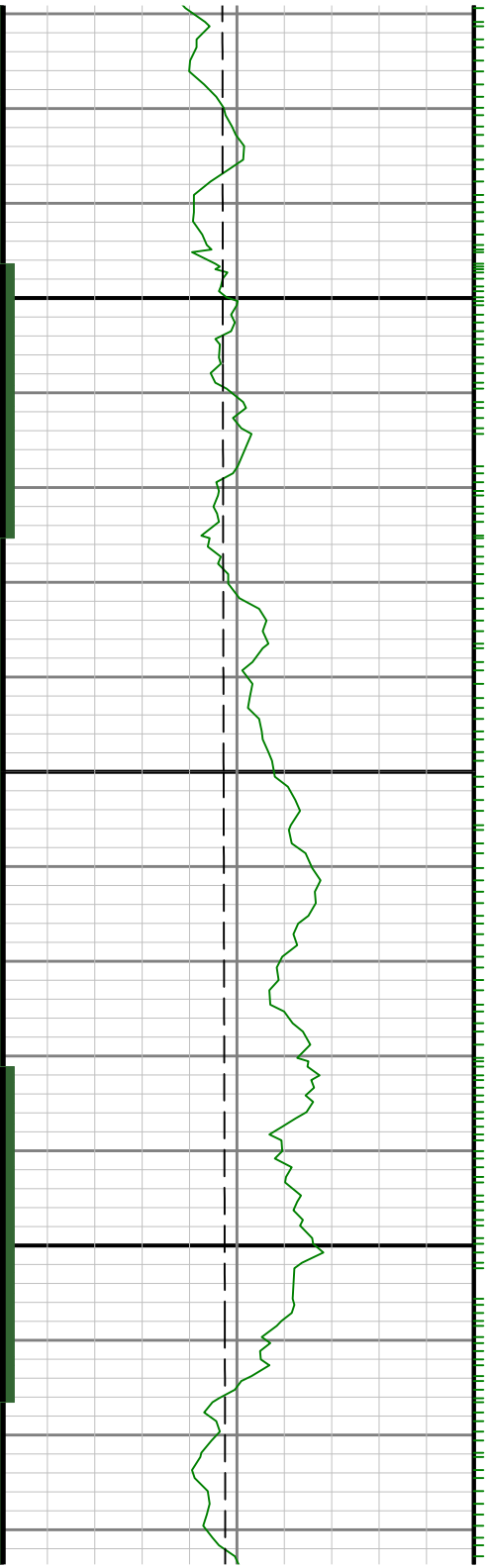


7100

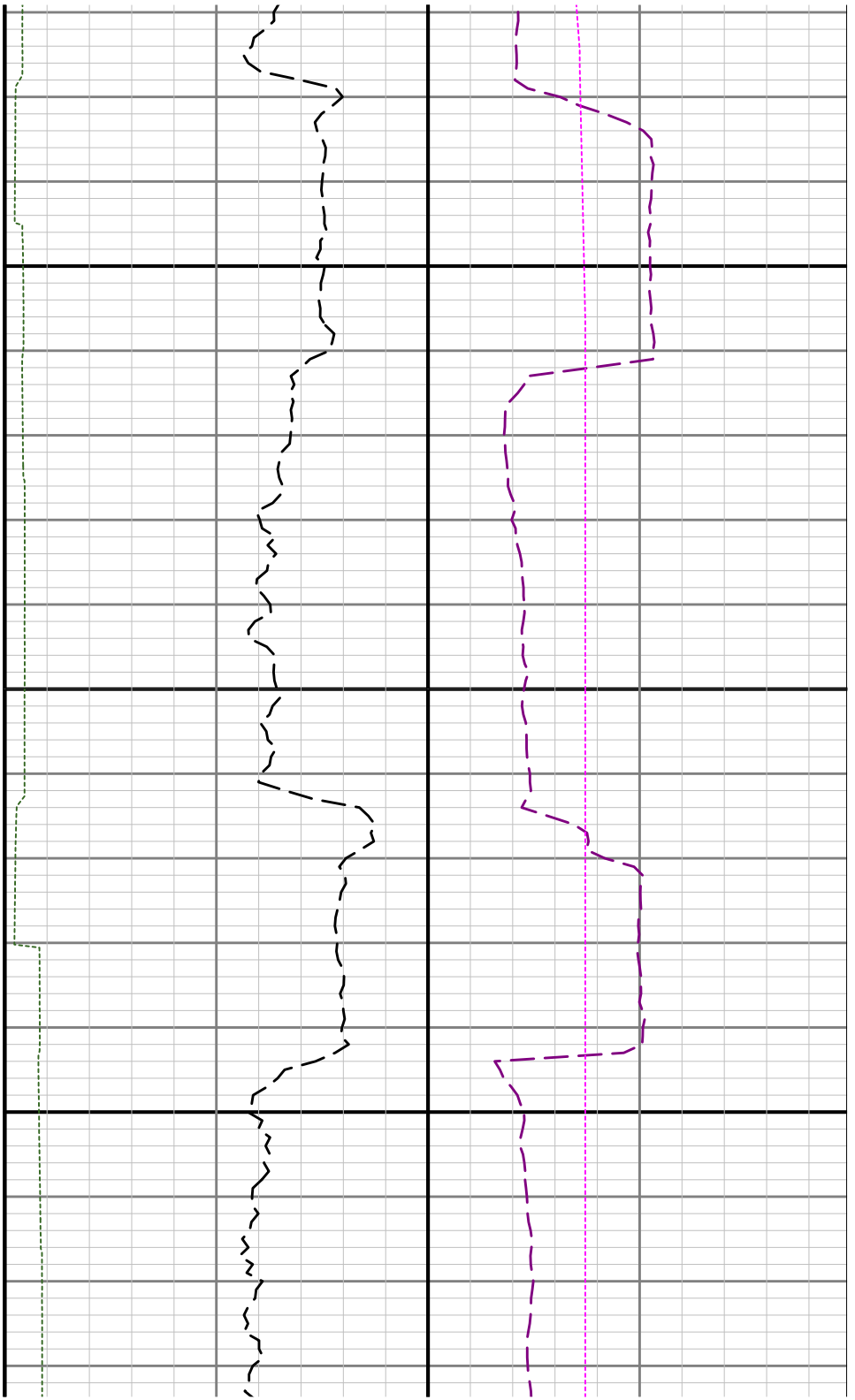


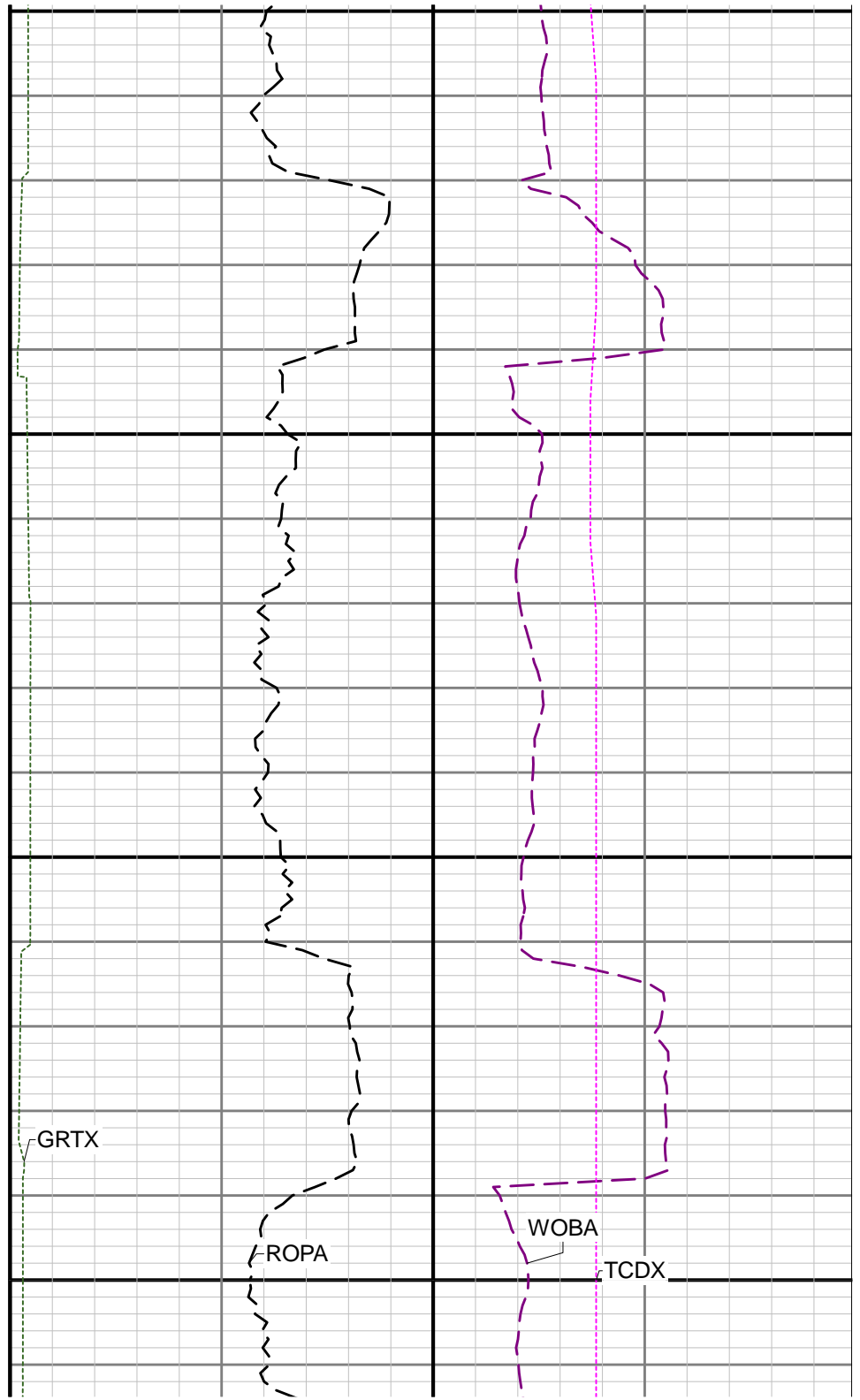
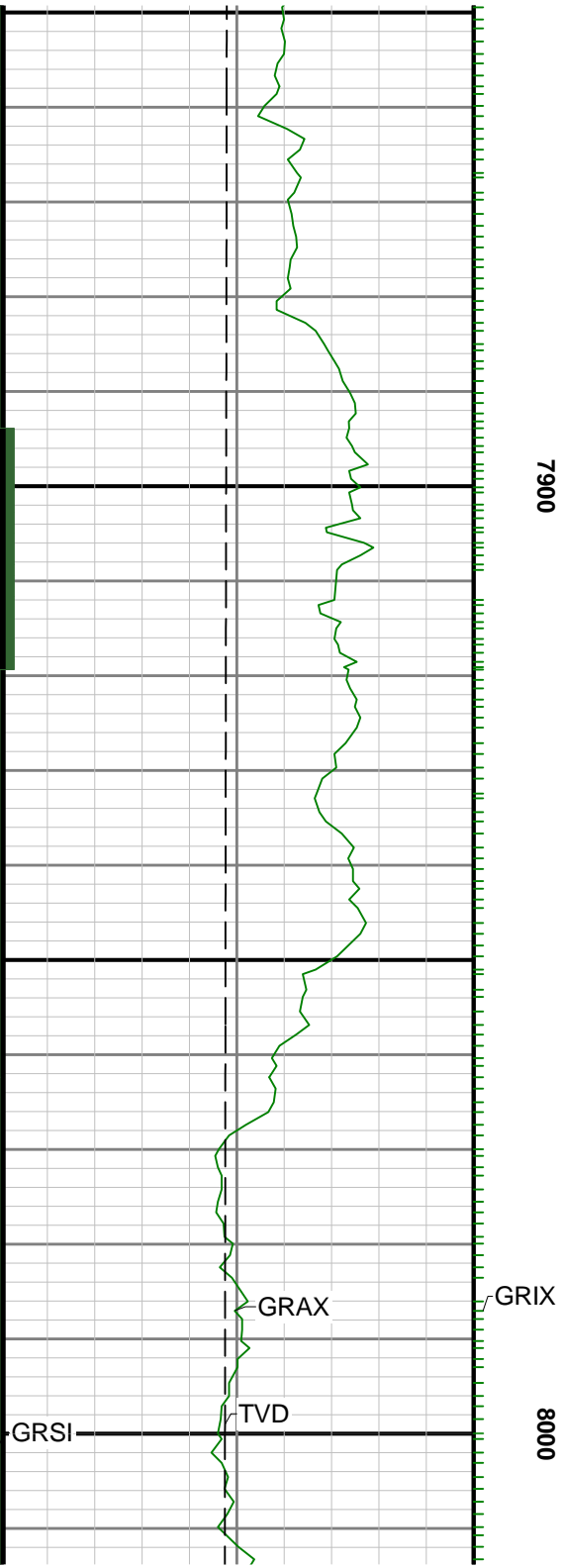


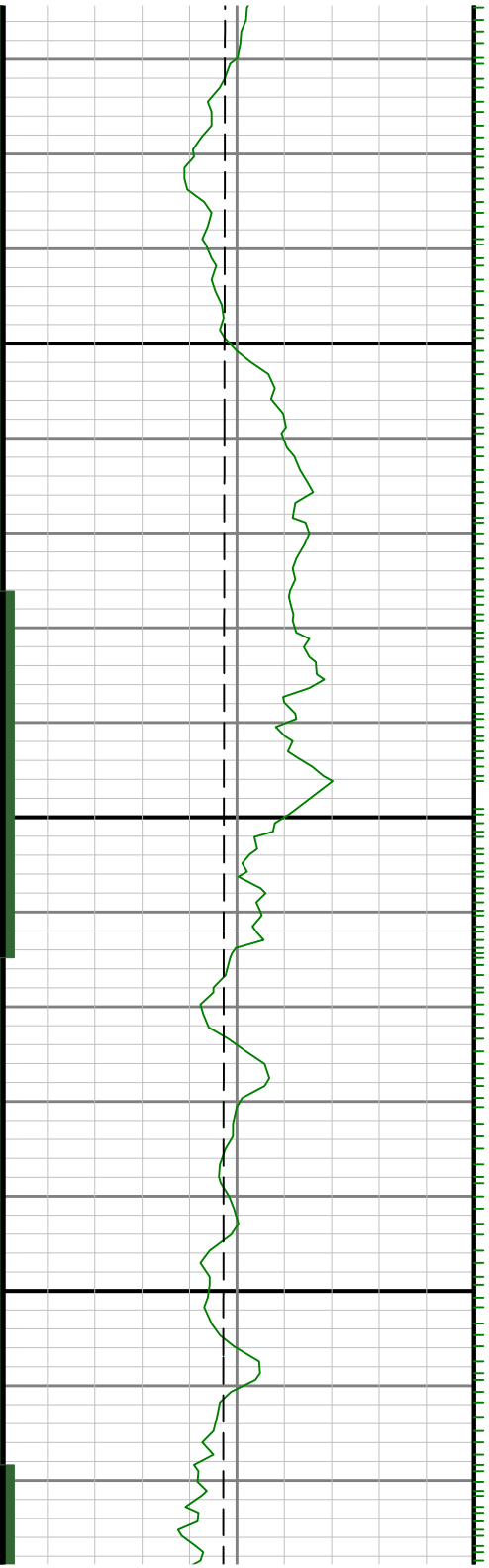




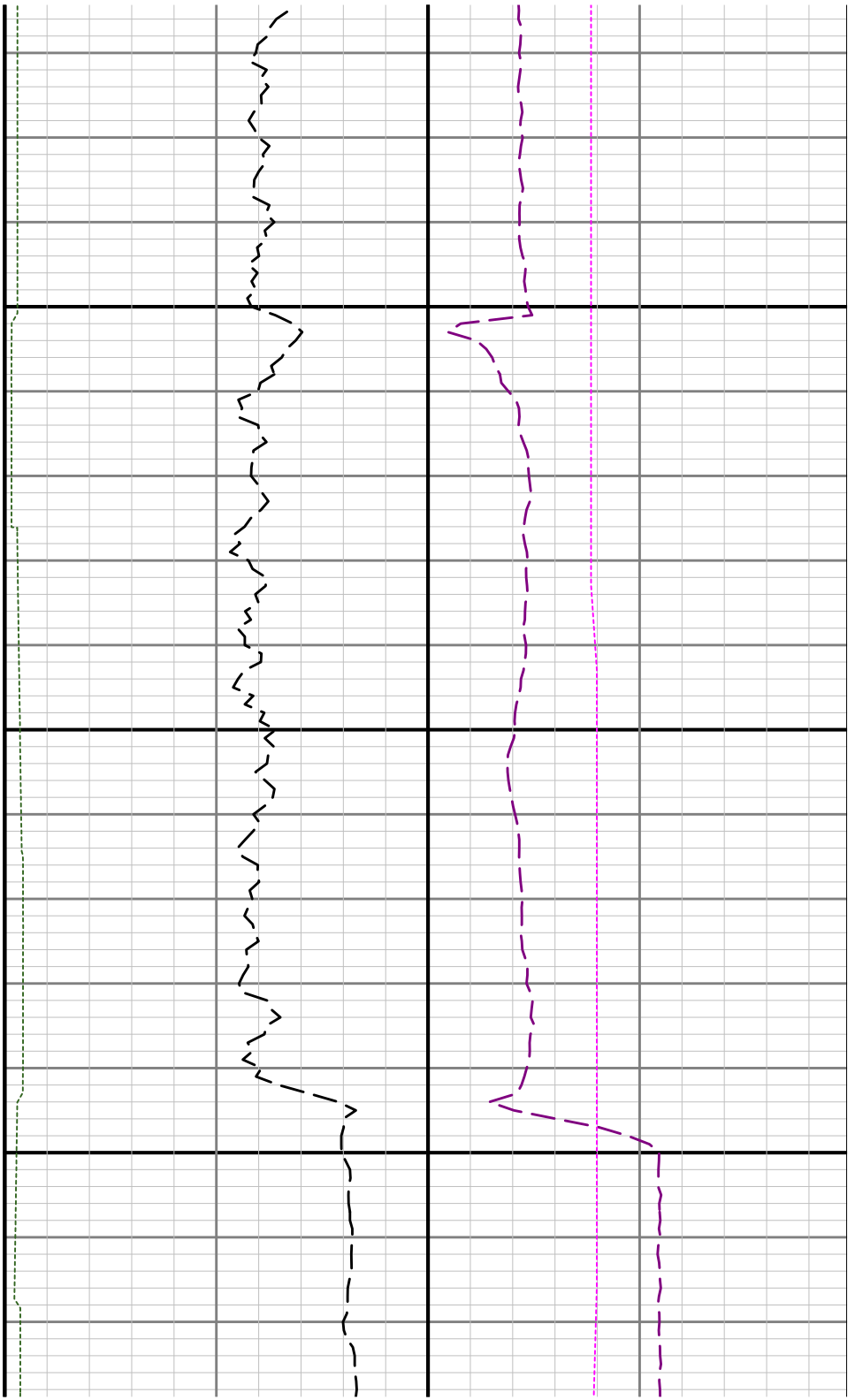
7600

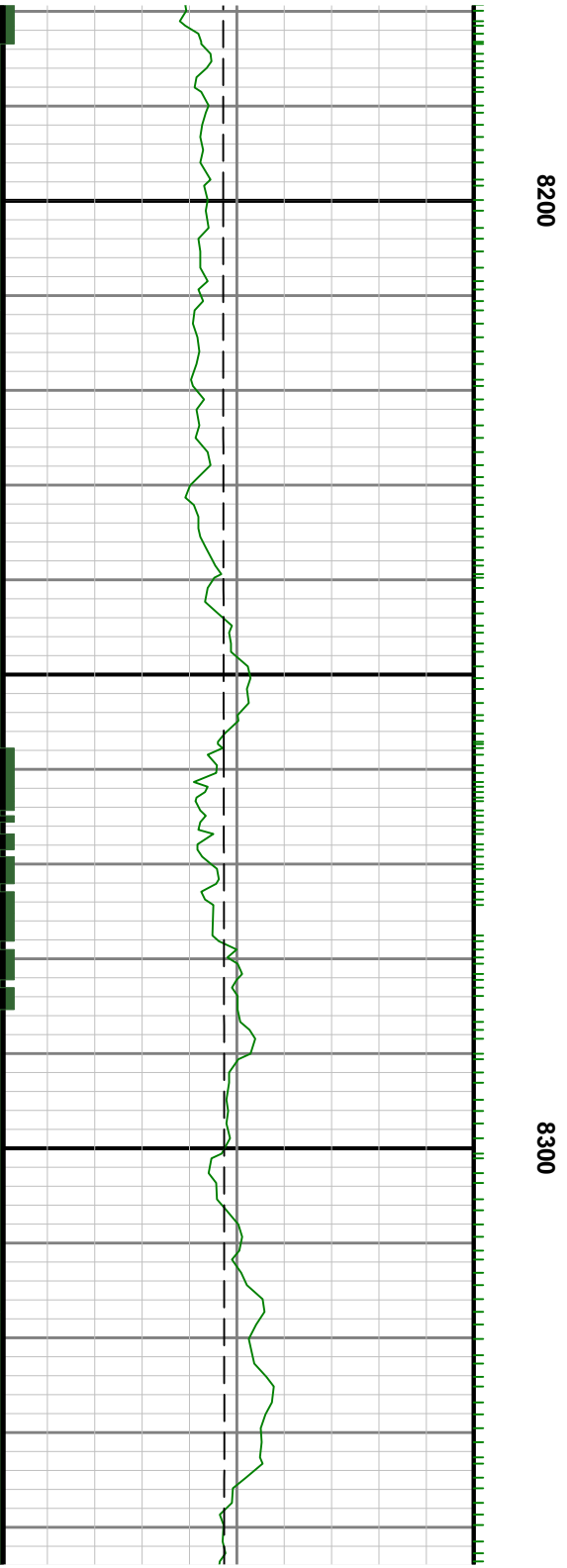
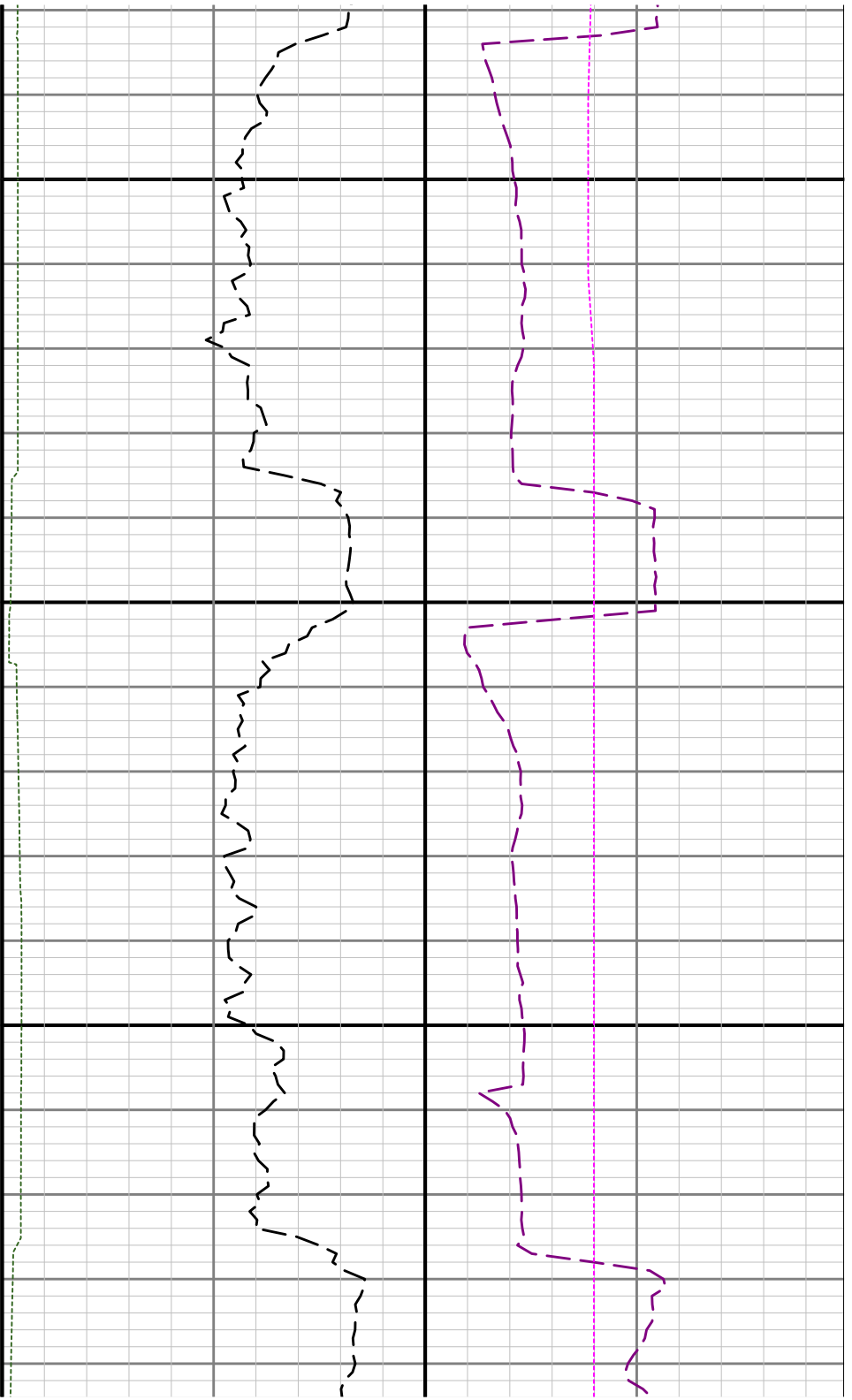


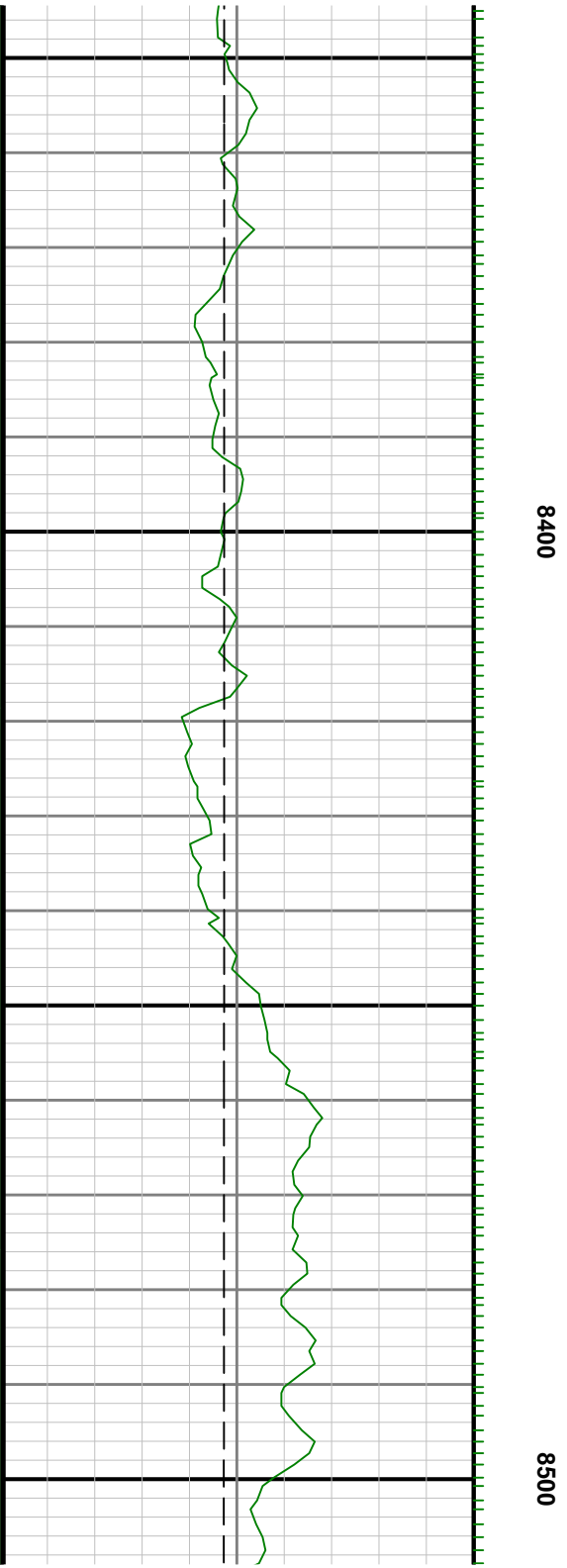


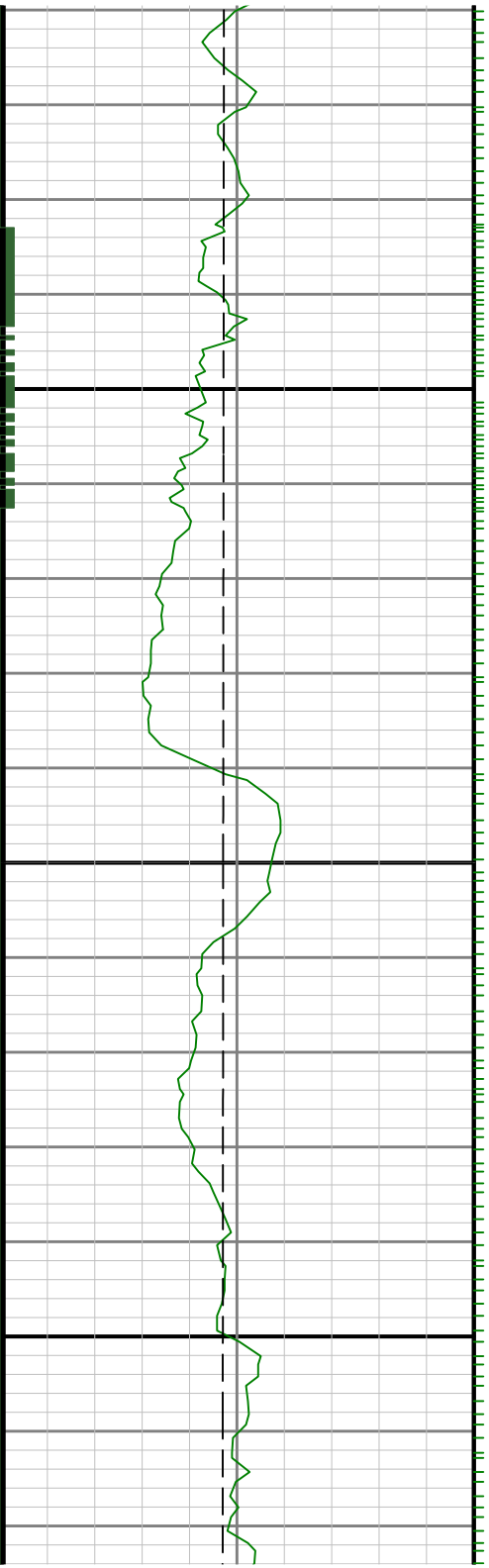


8100

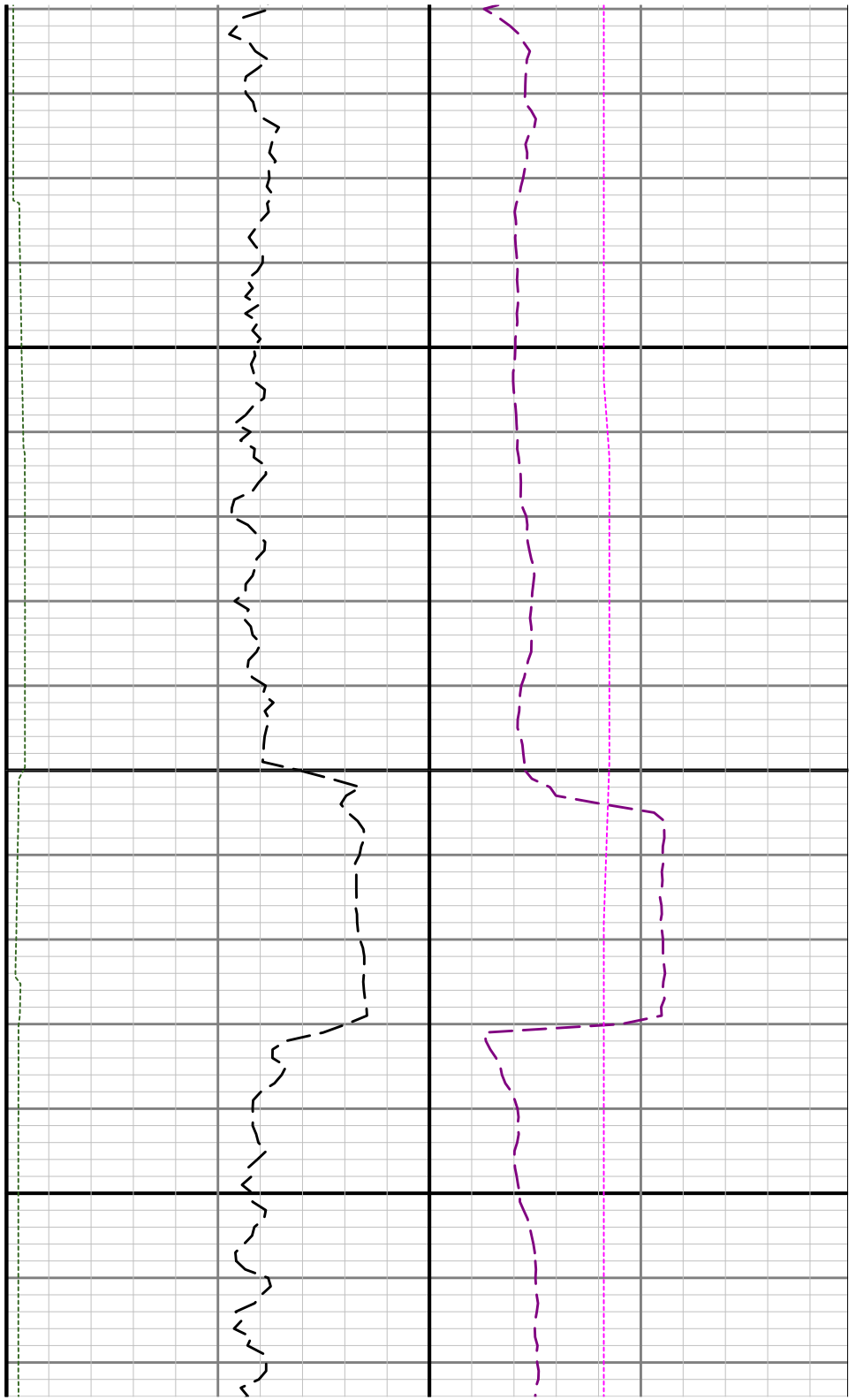


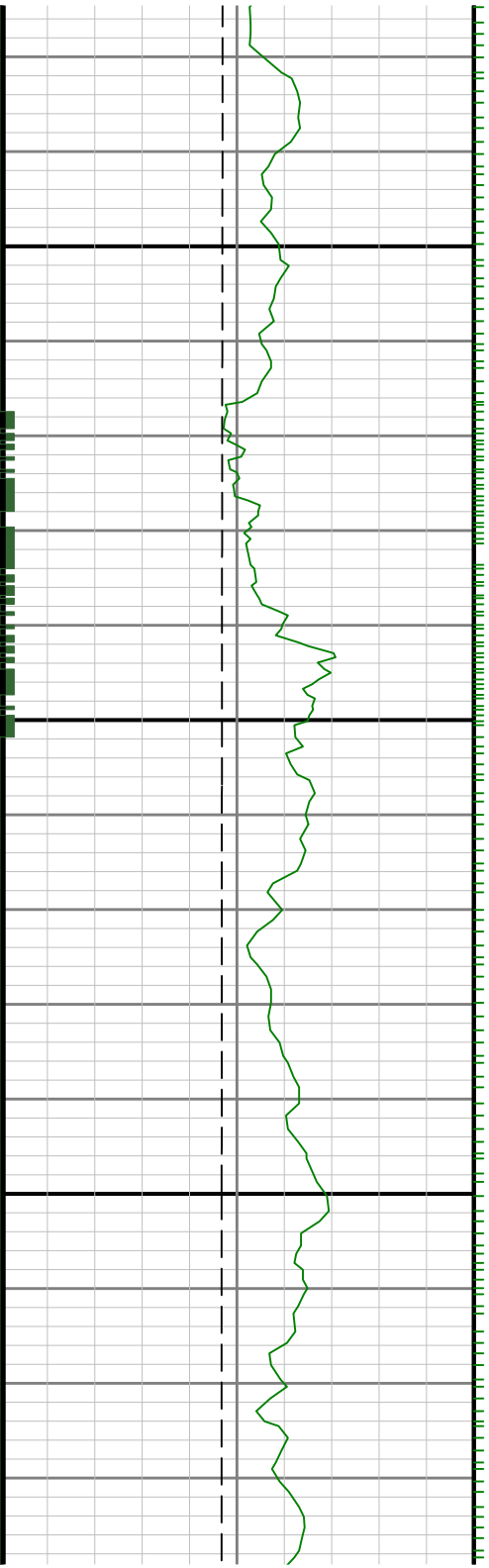






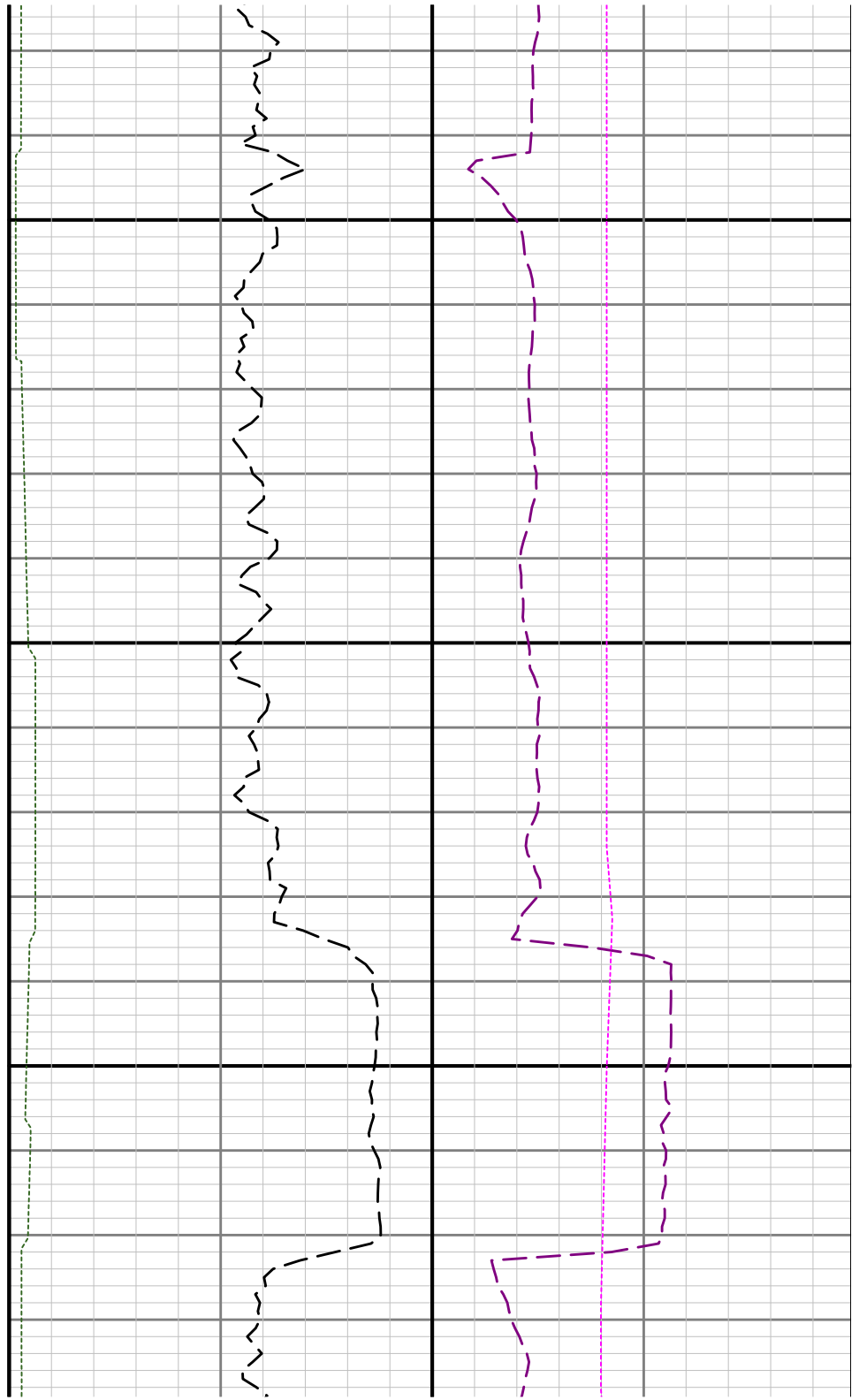
0098

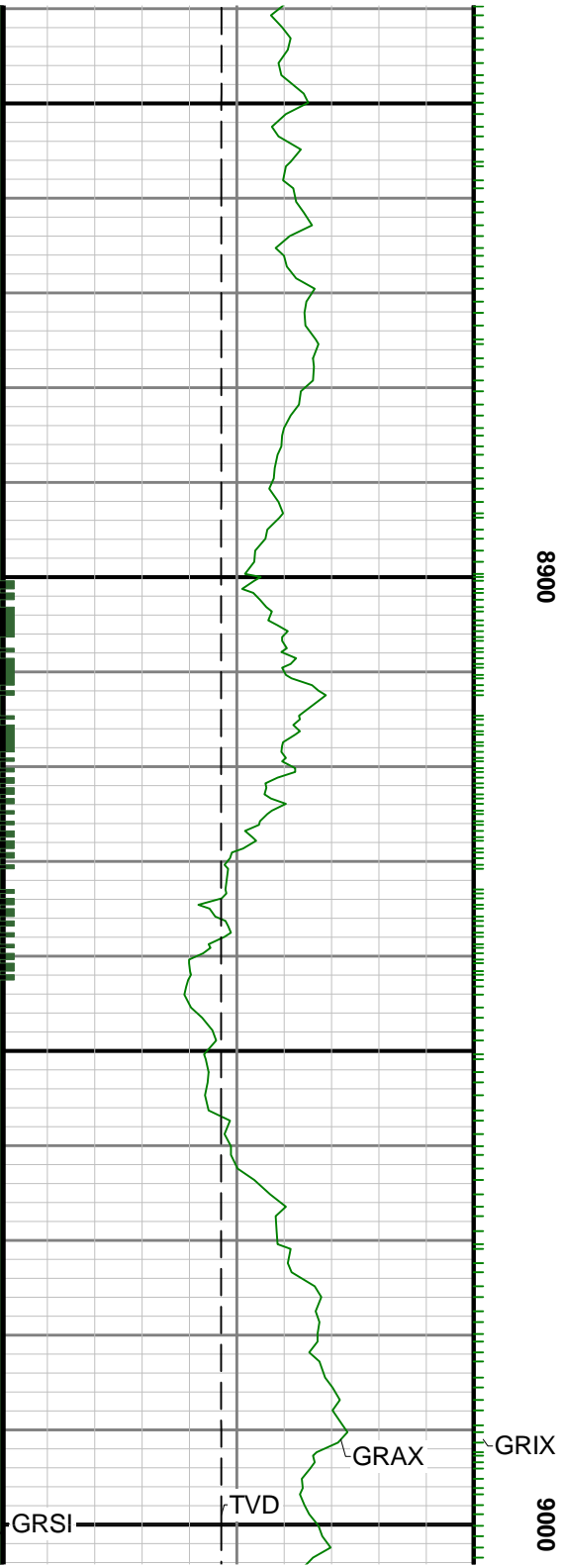


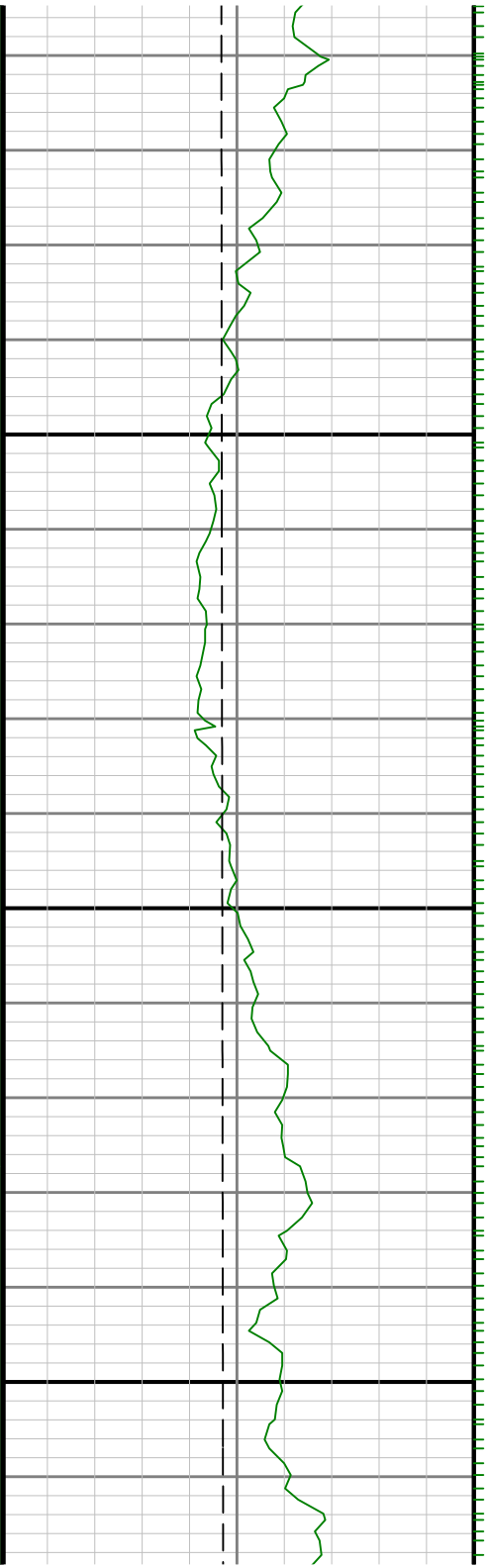


8700

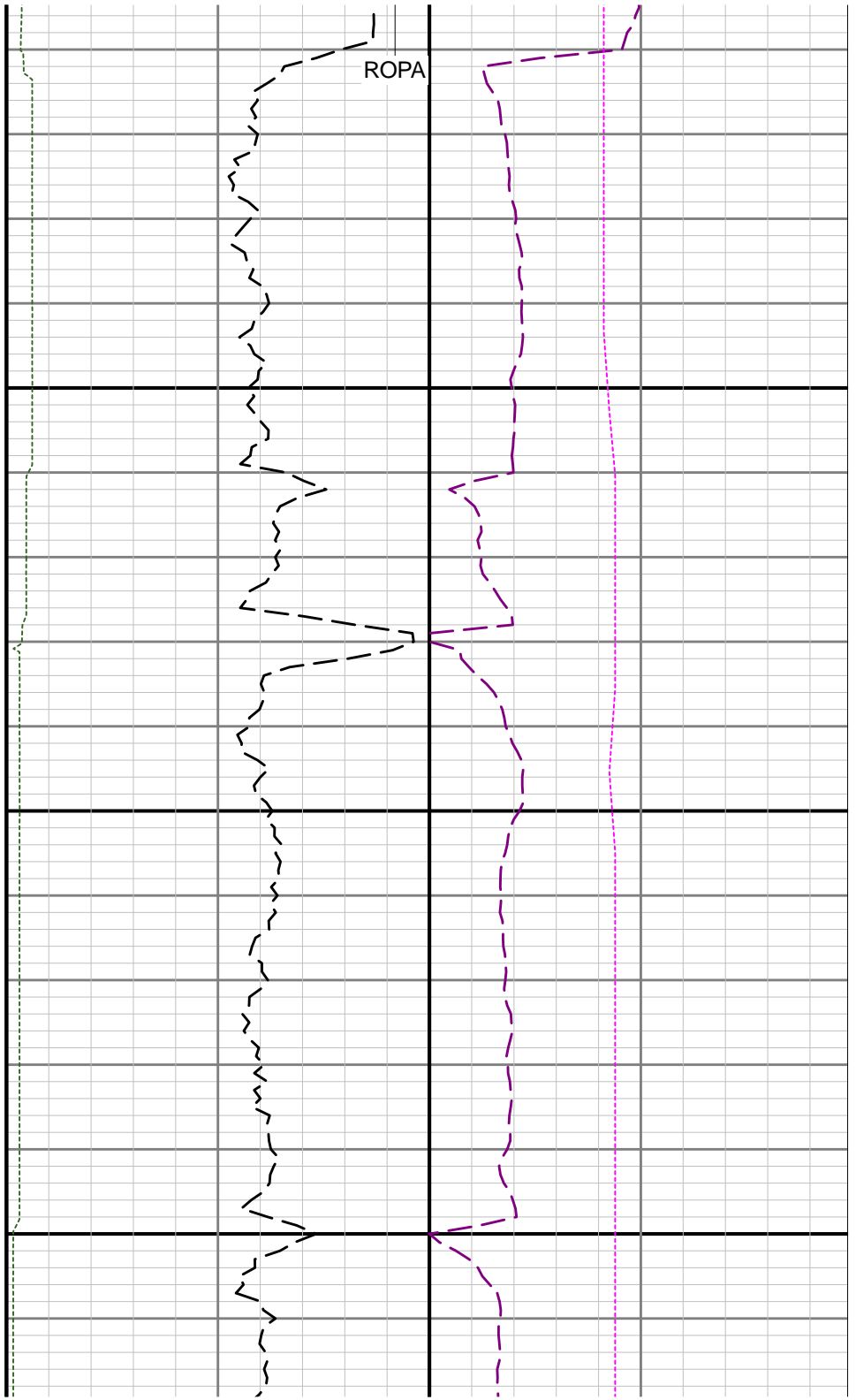
8800

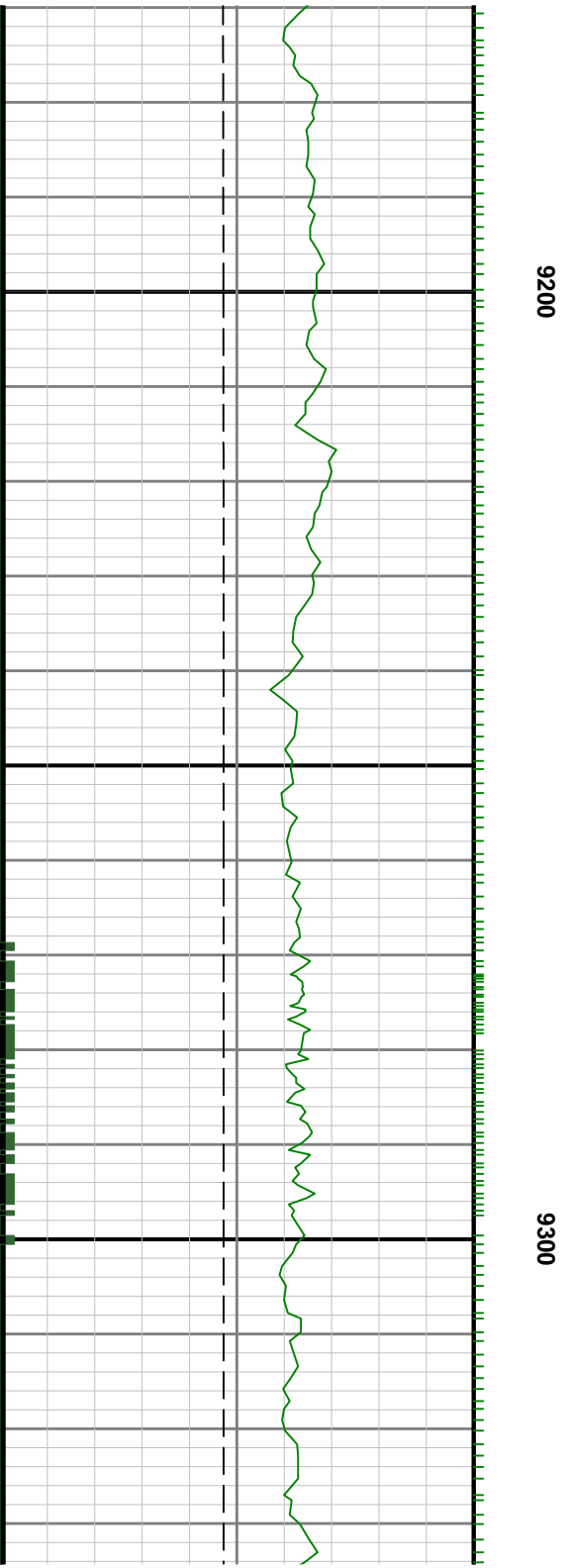
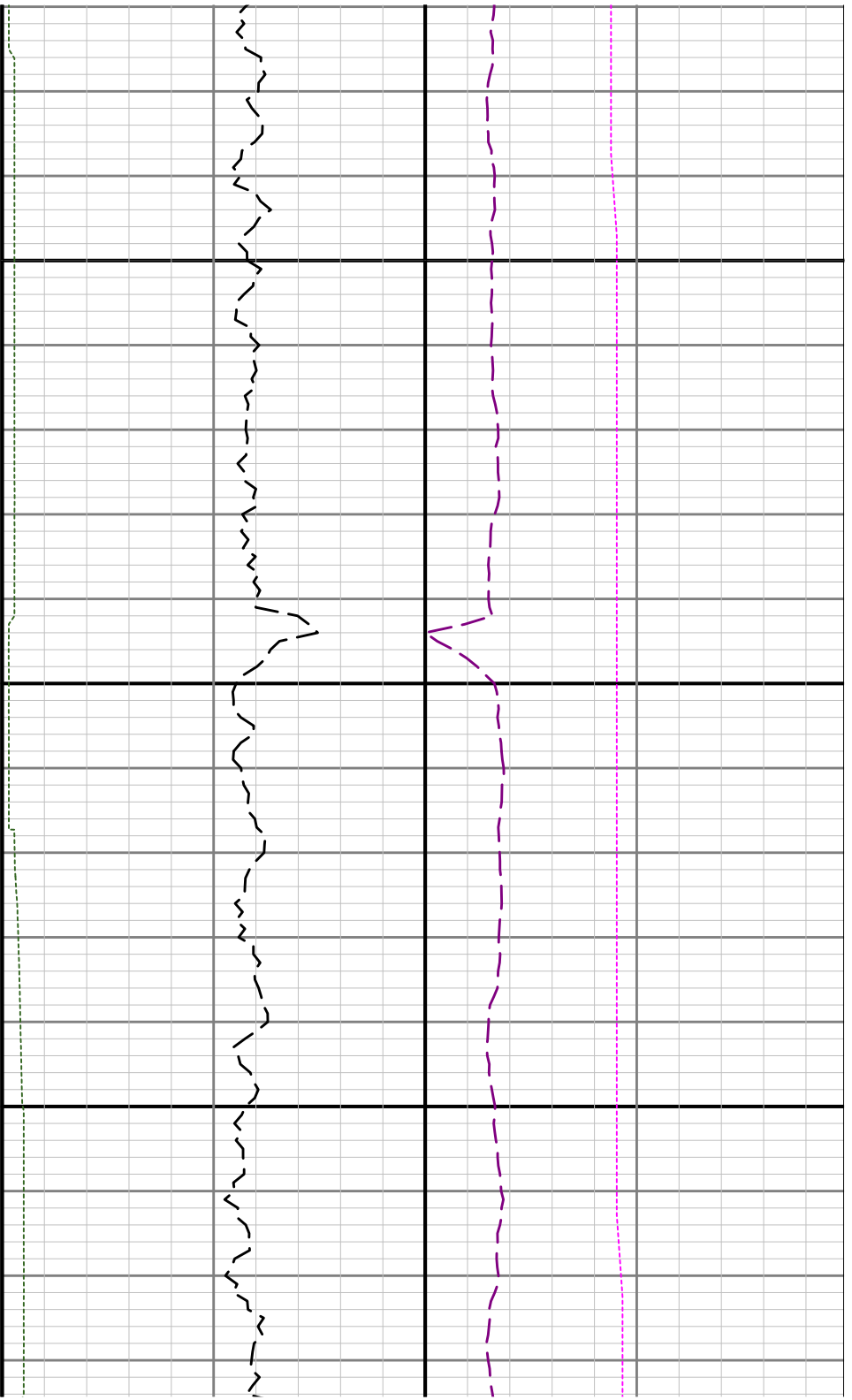


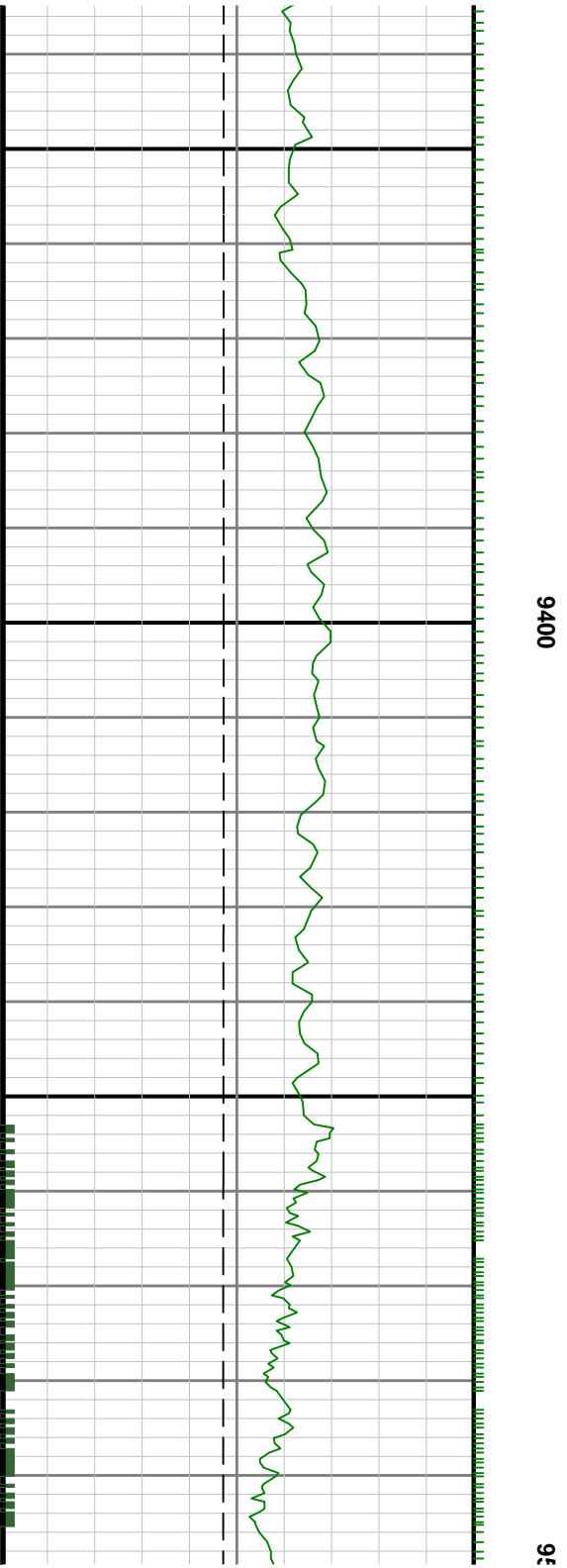
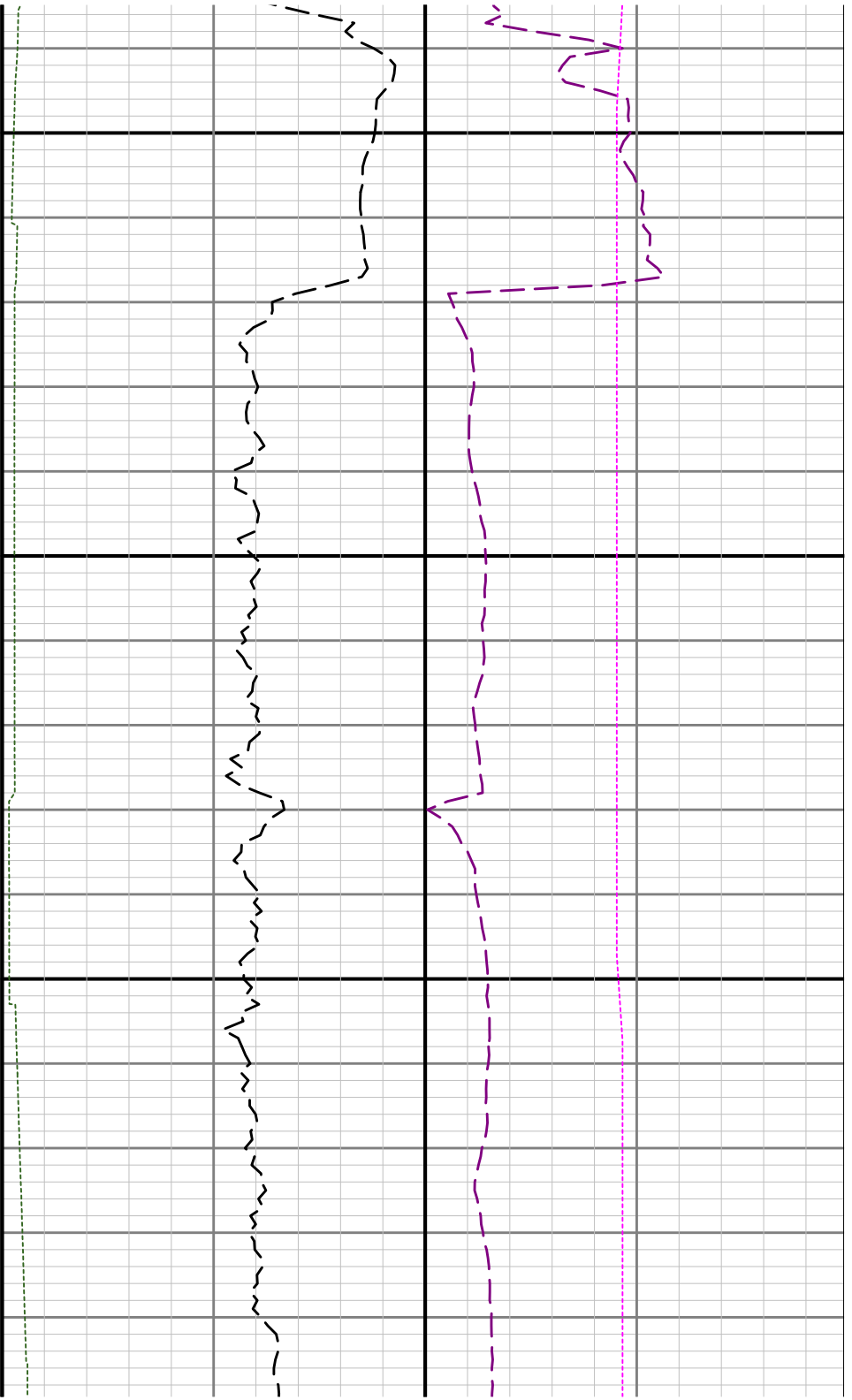


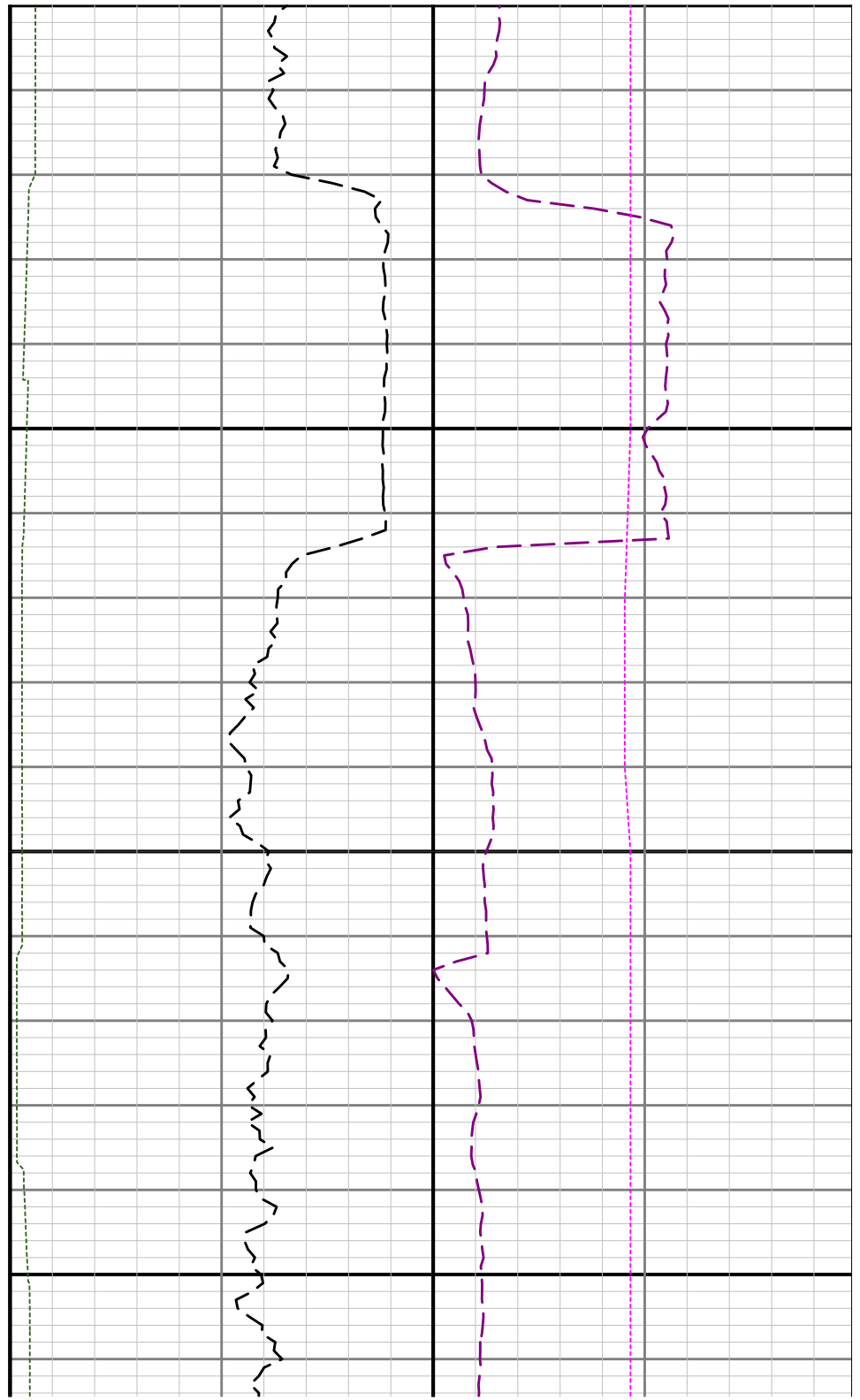
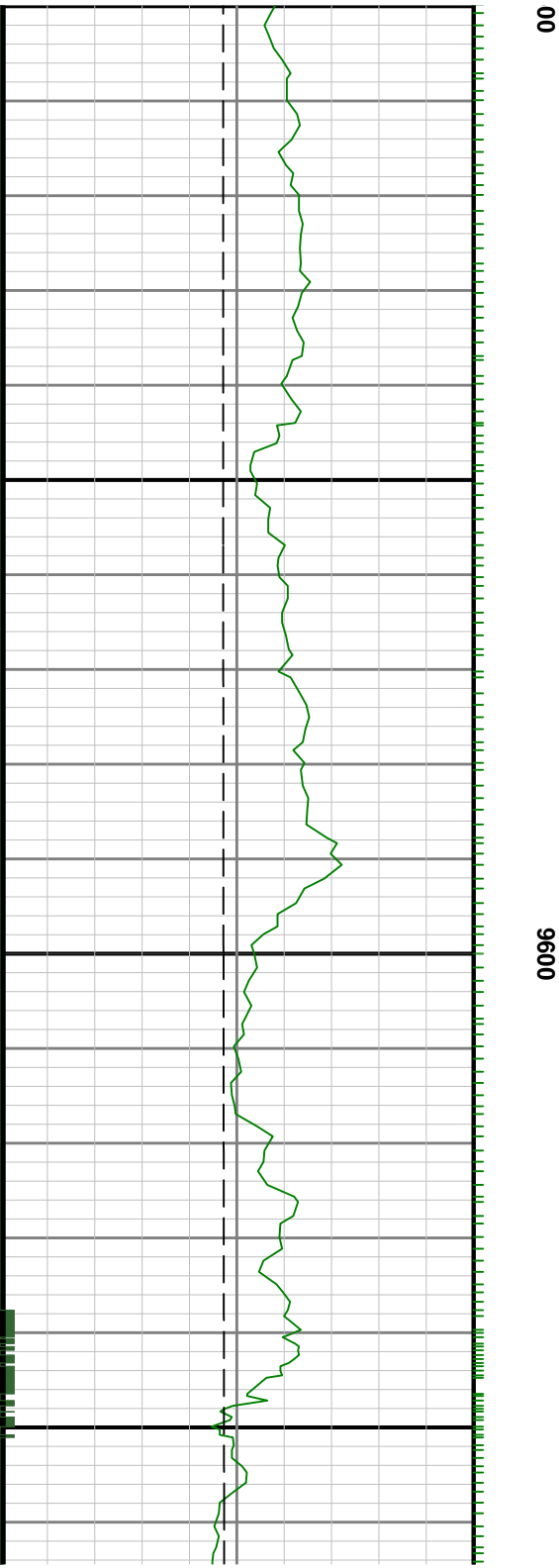


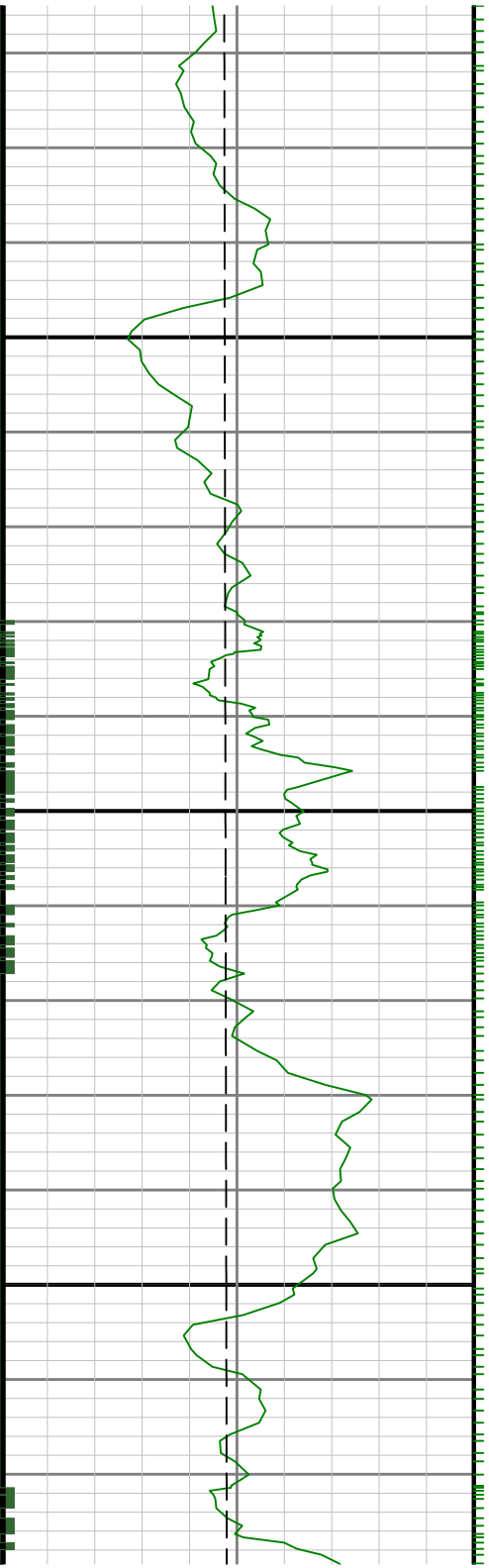
9100





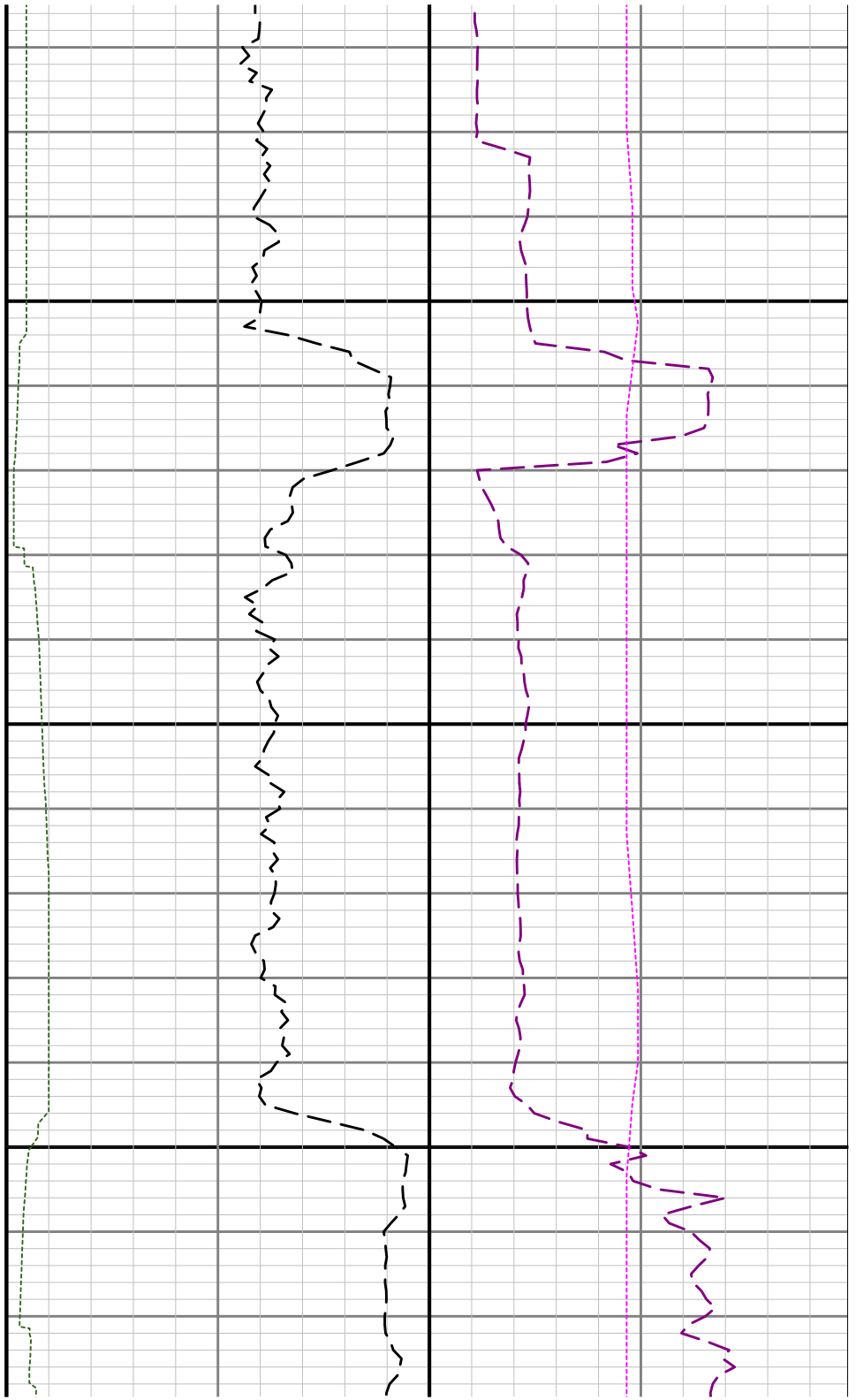


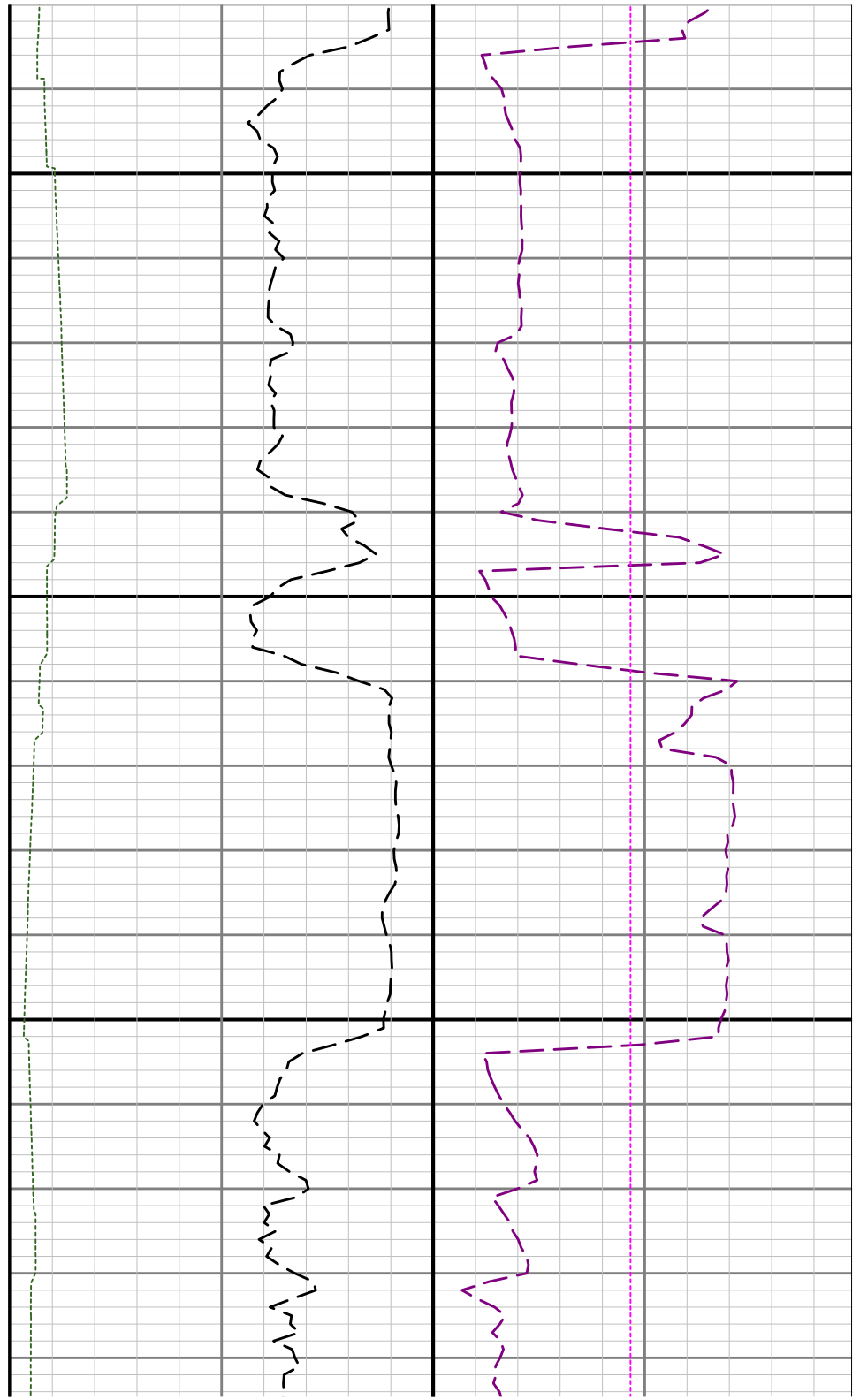
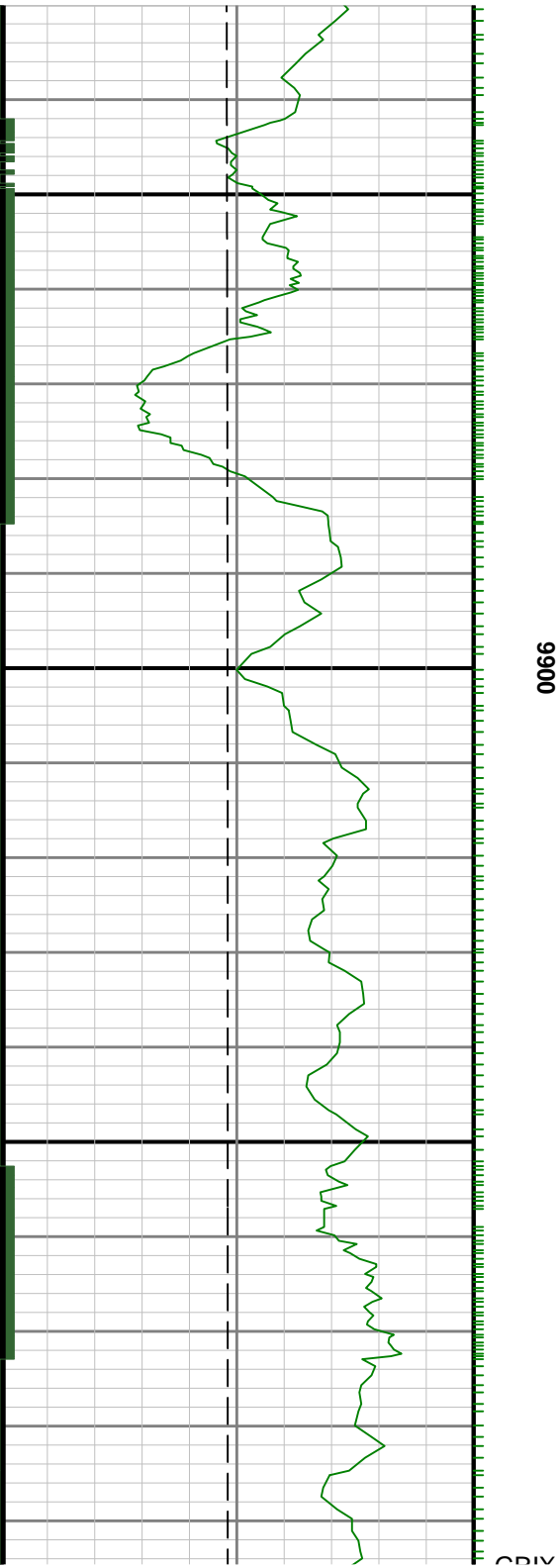


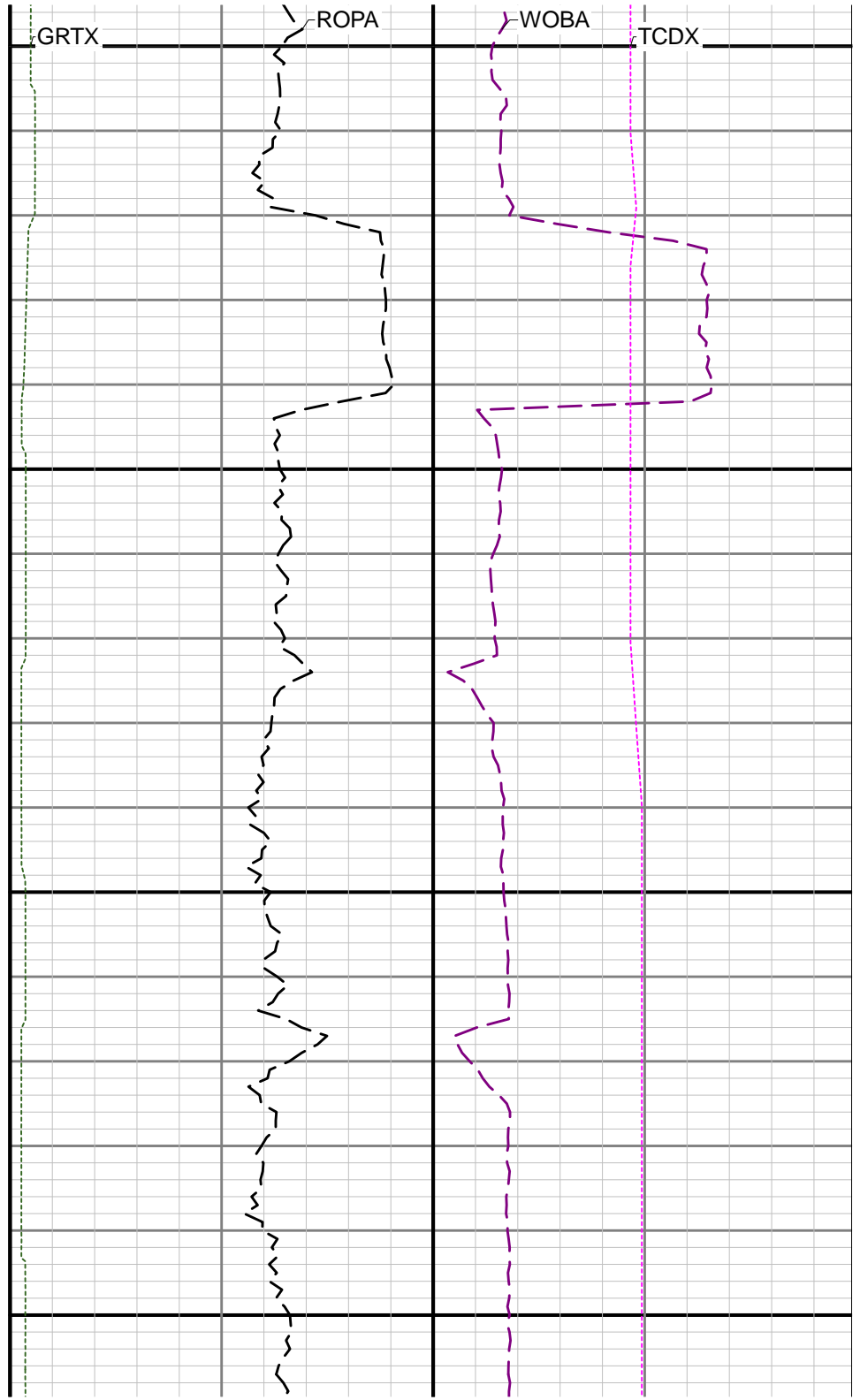
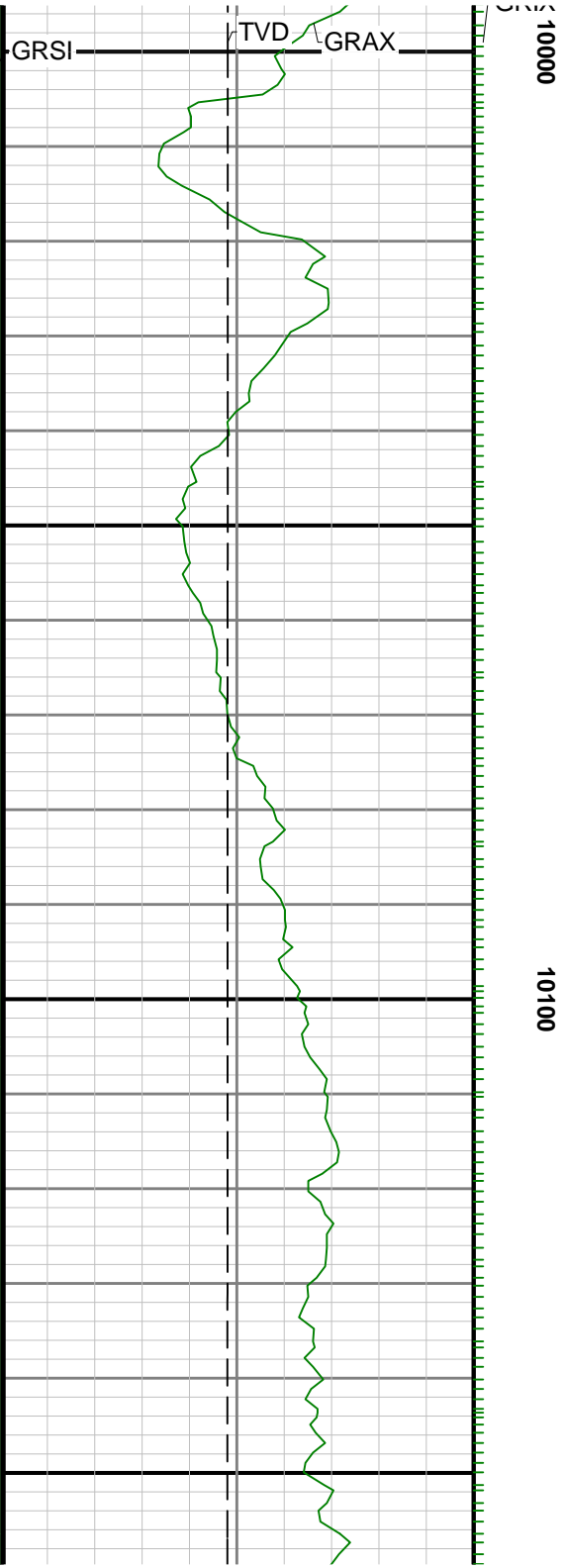


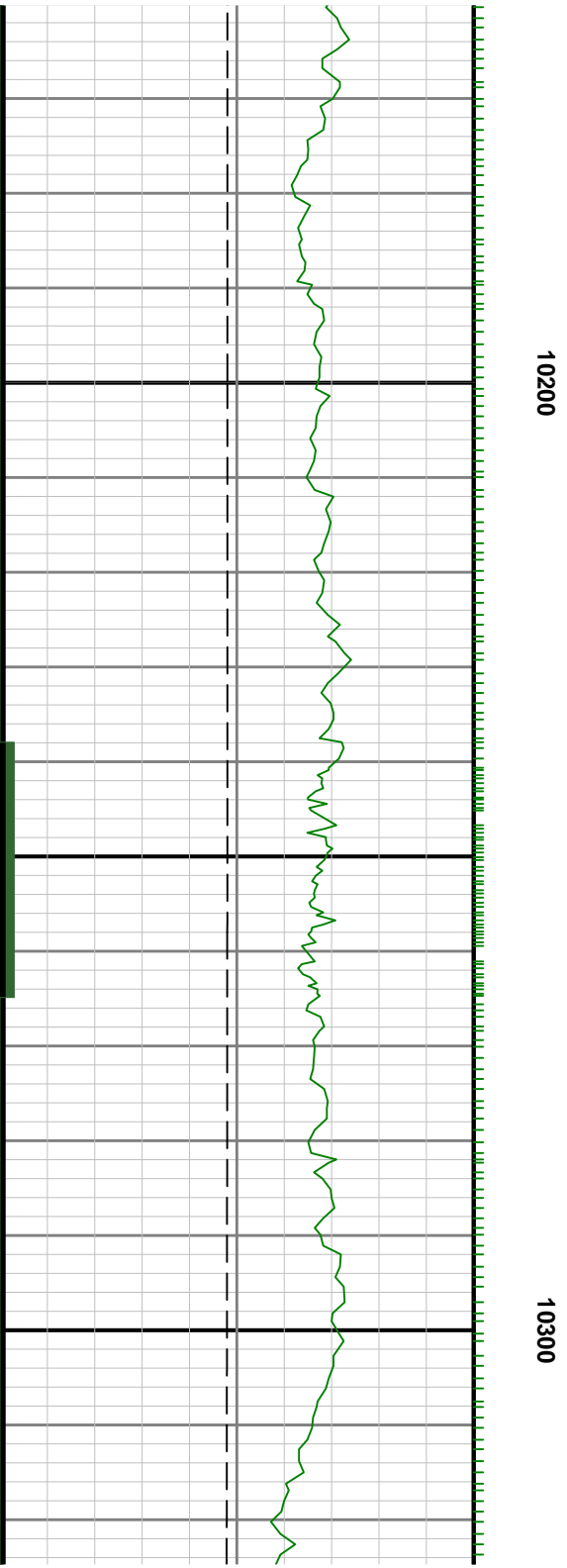
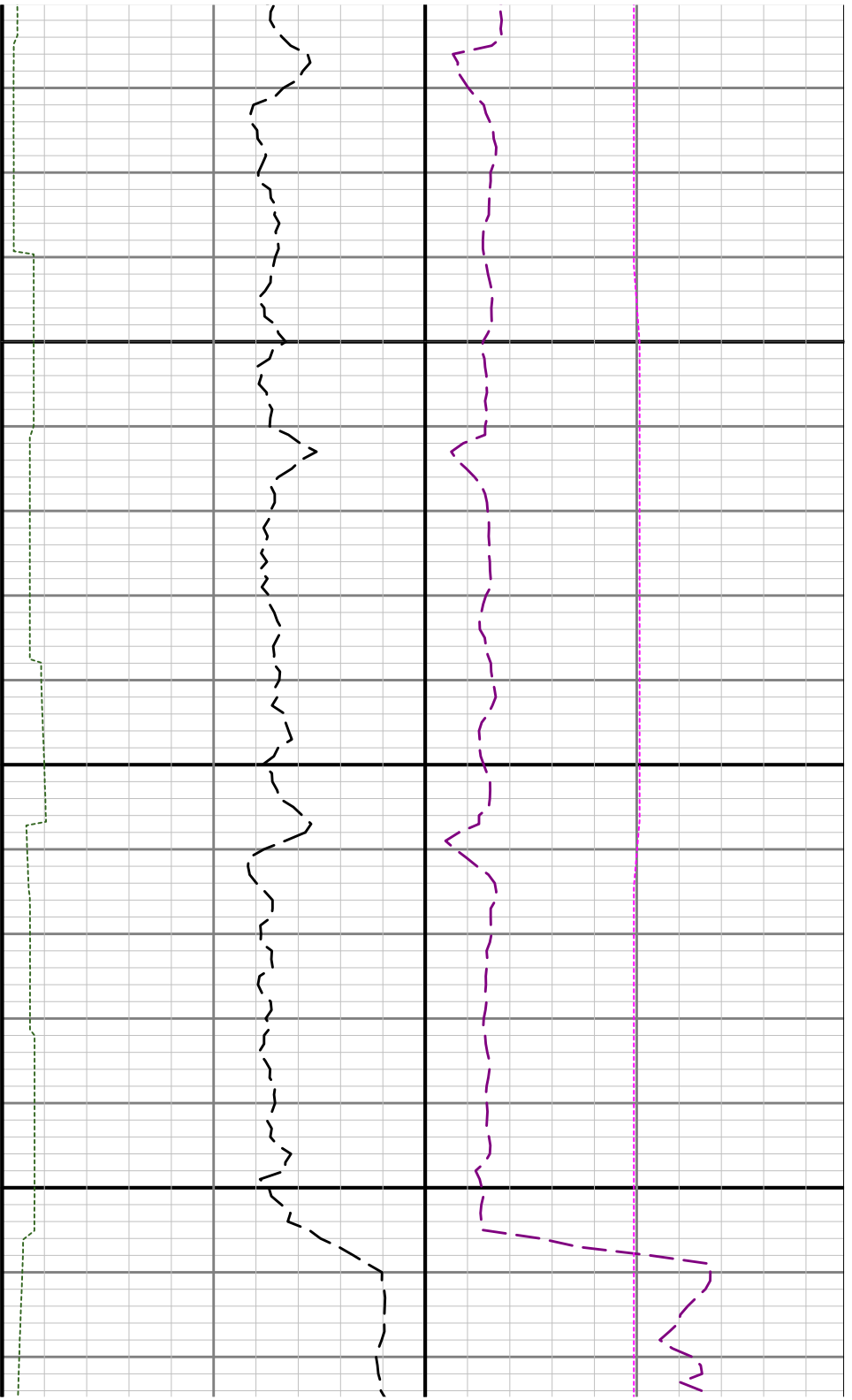
9700

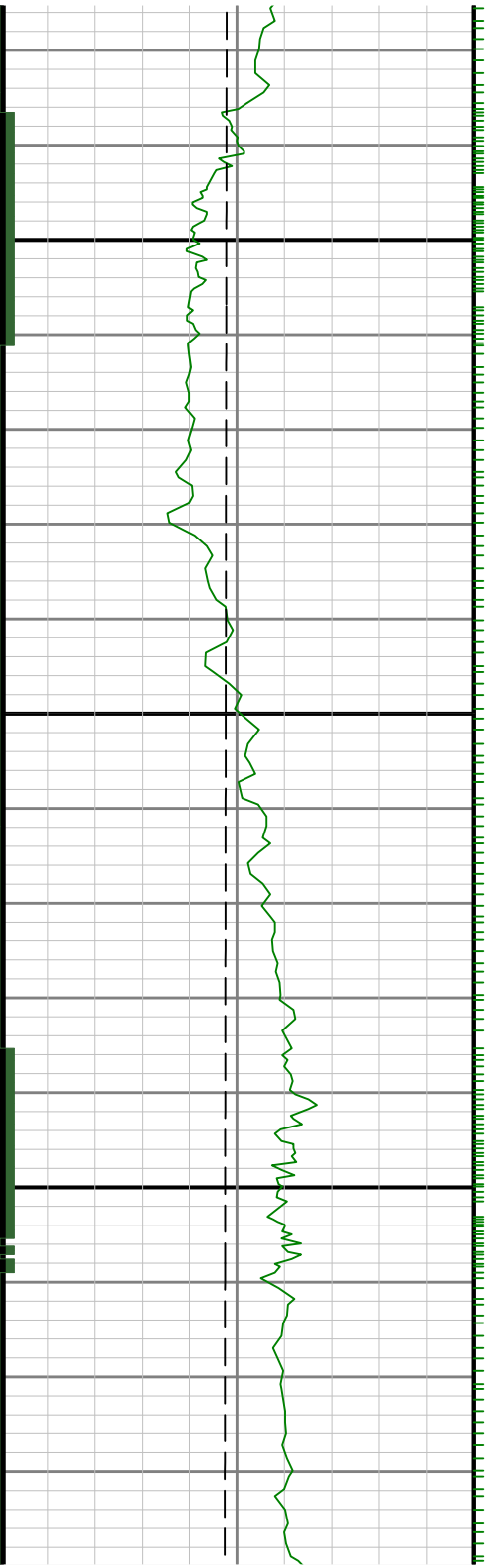
9800



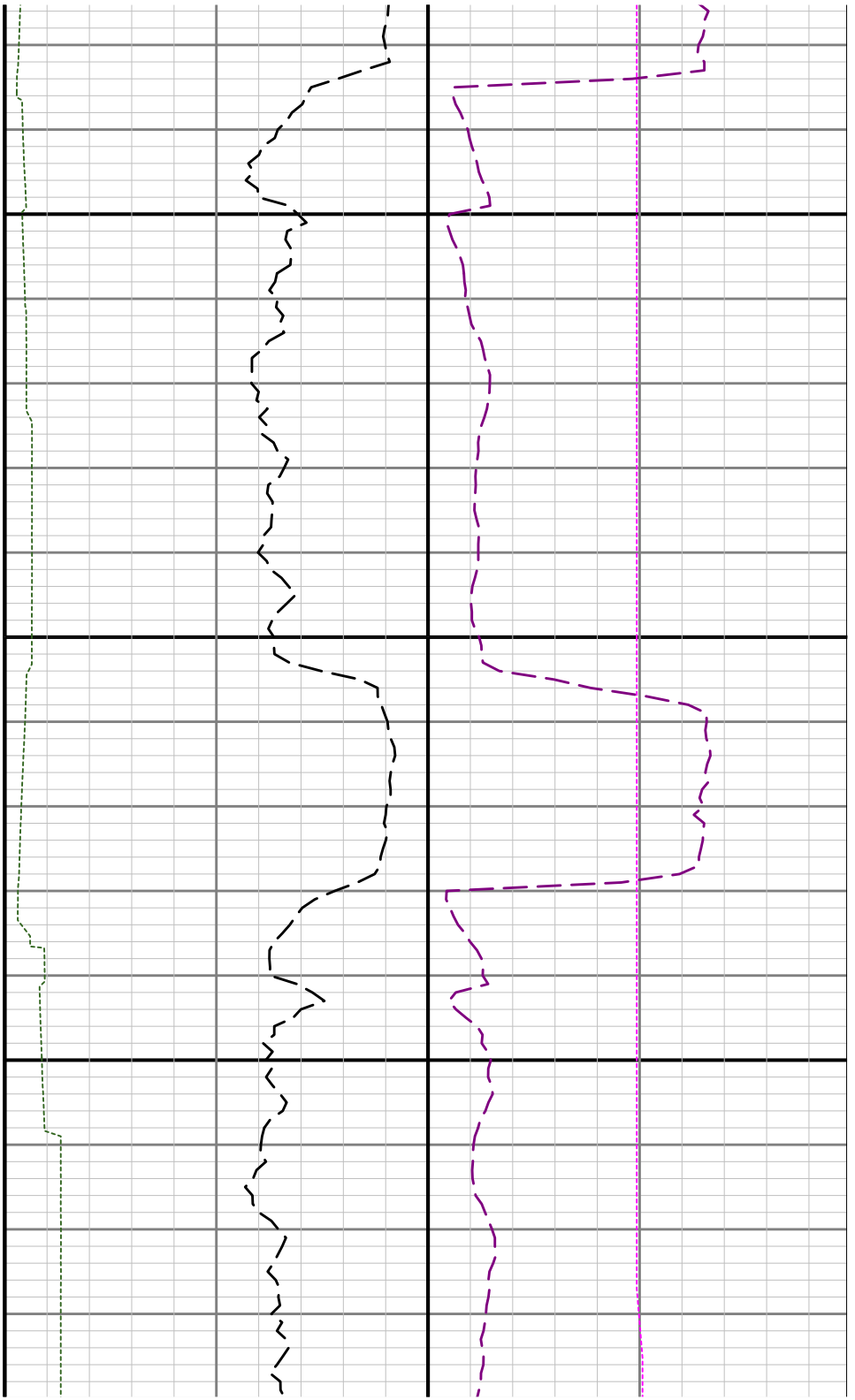


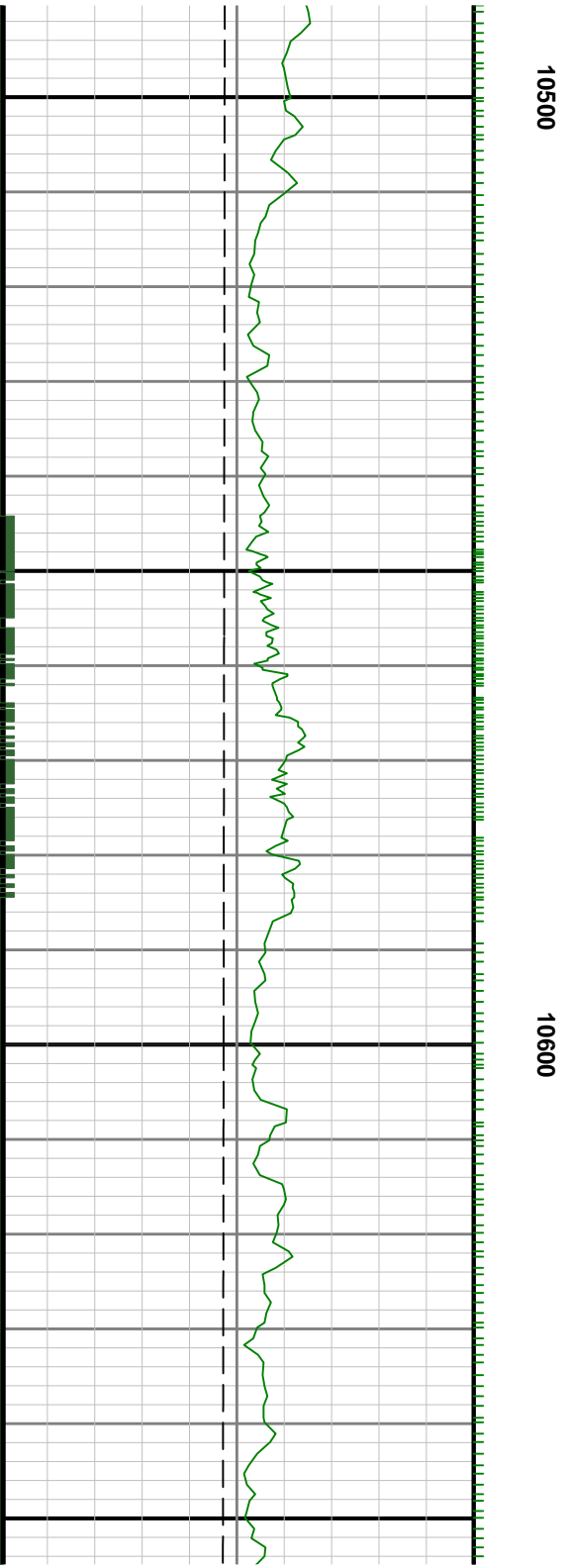
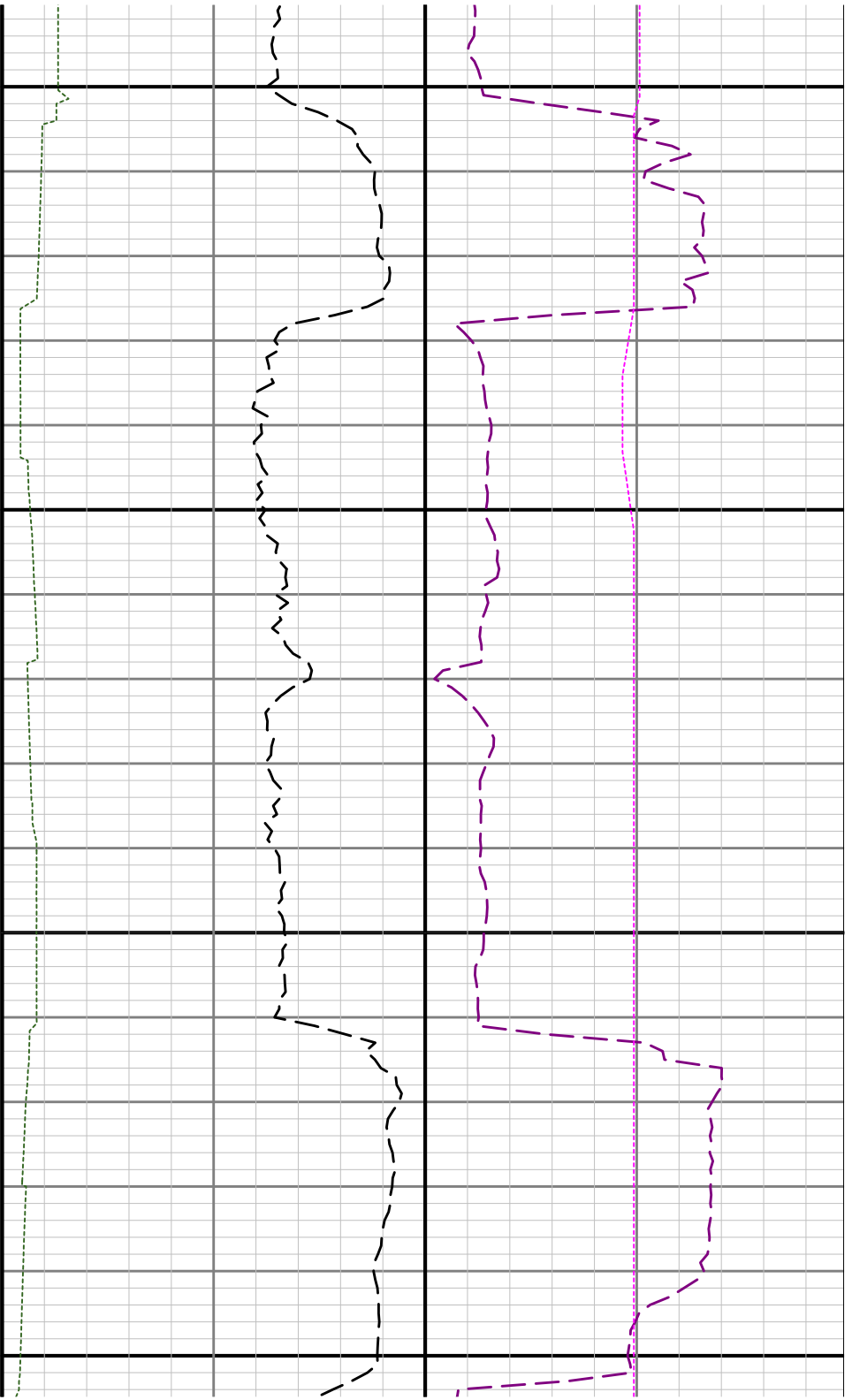


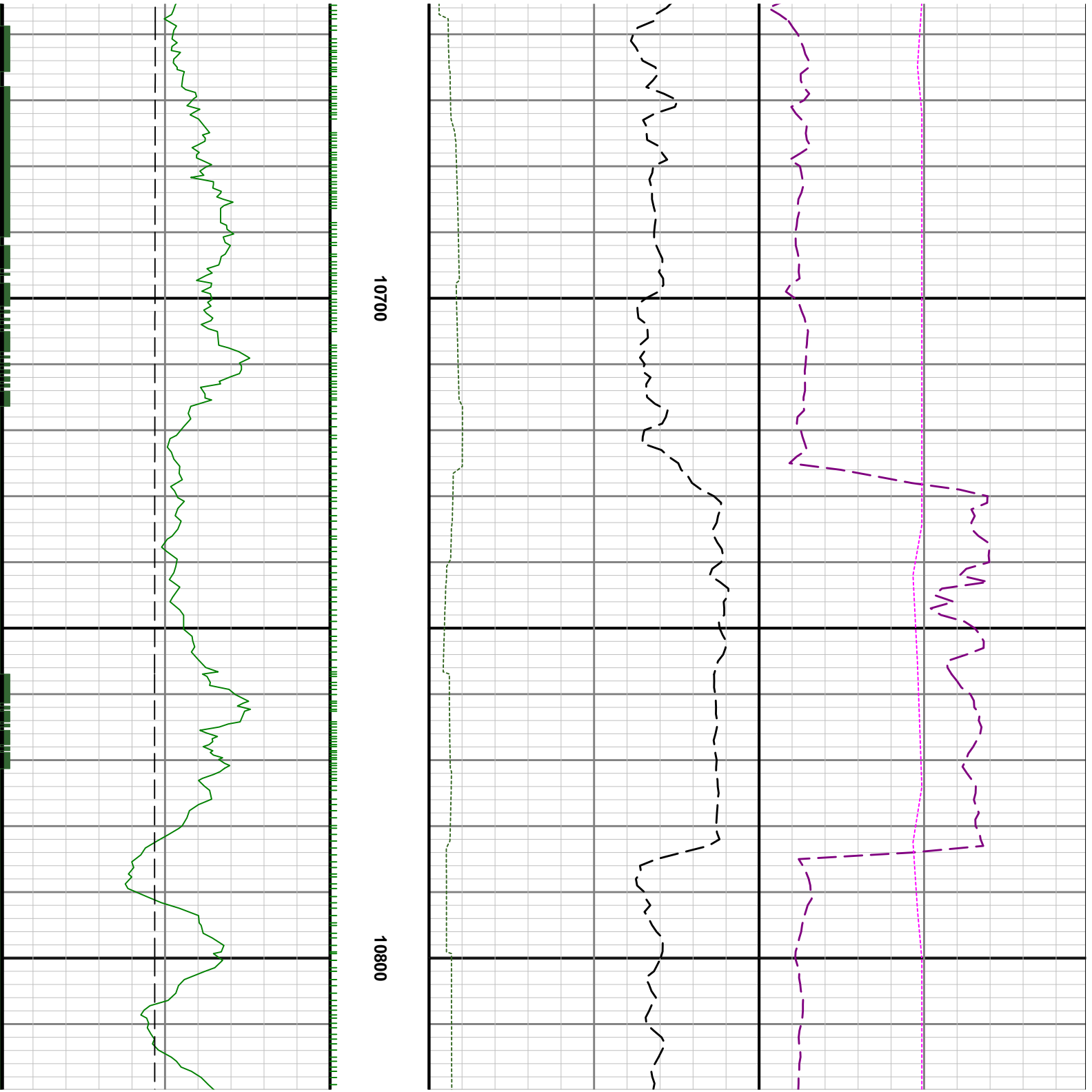


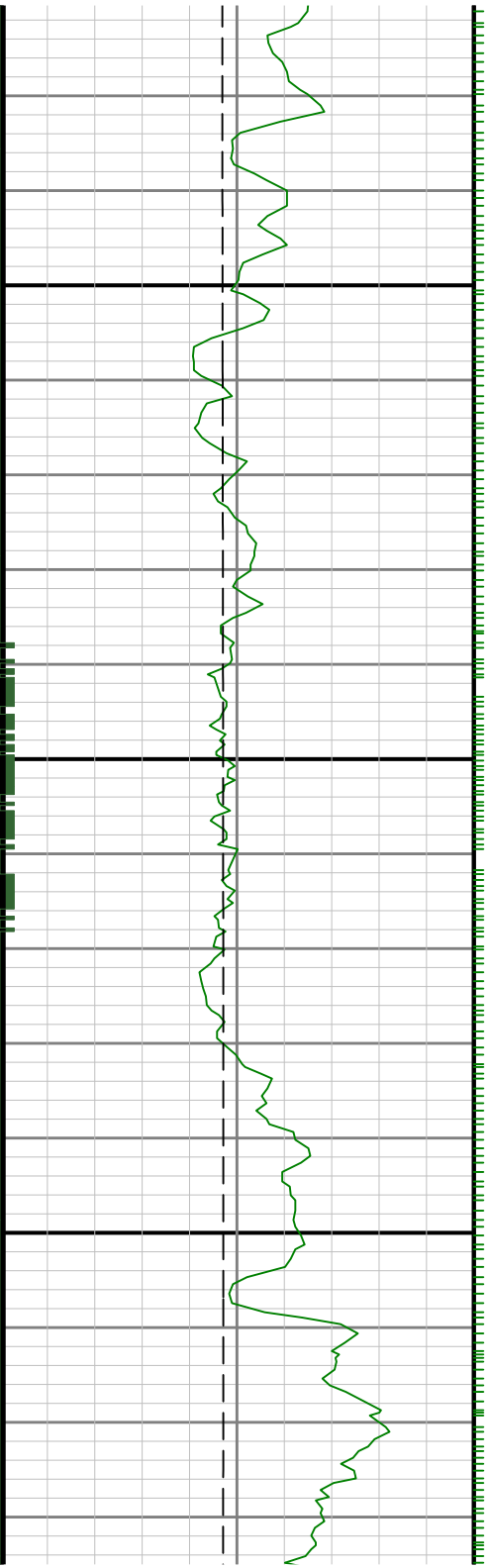


10400

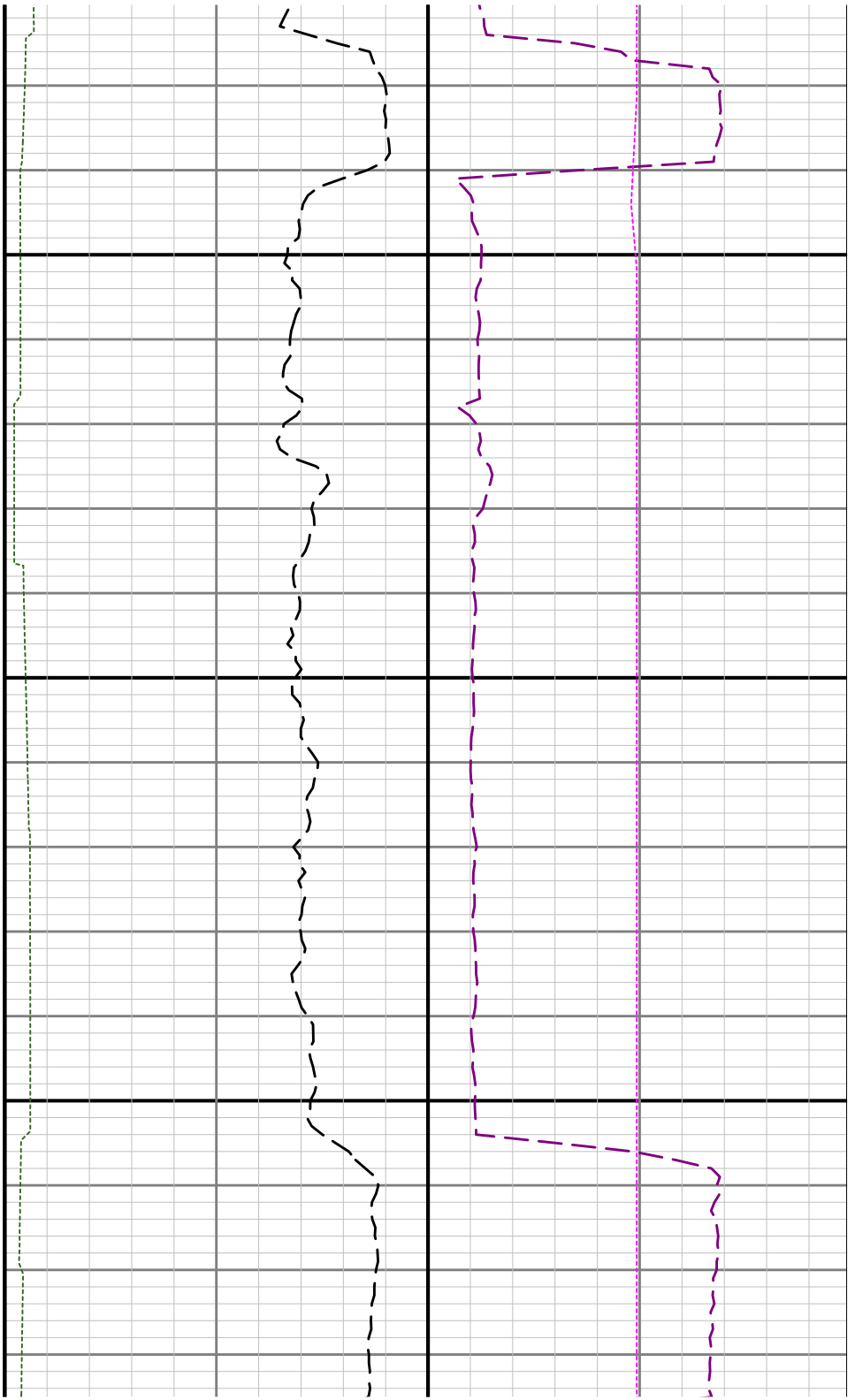


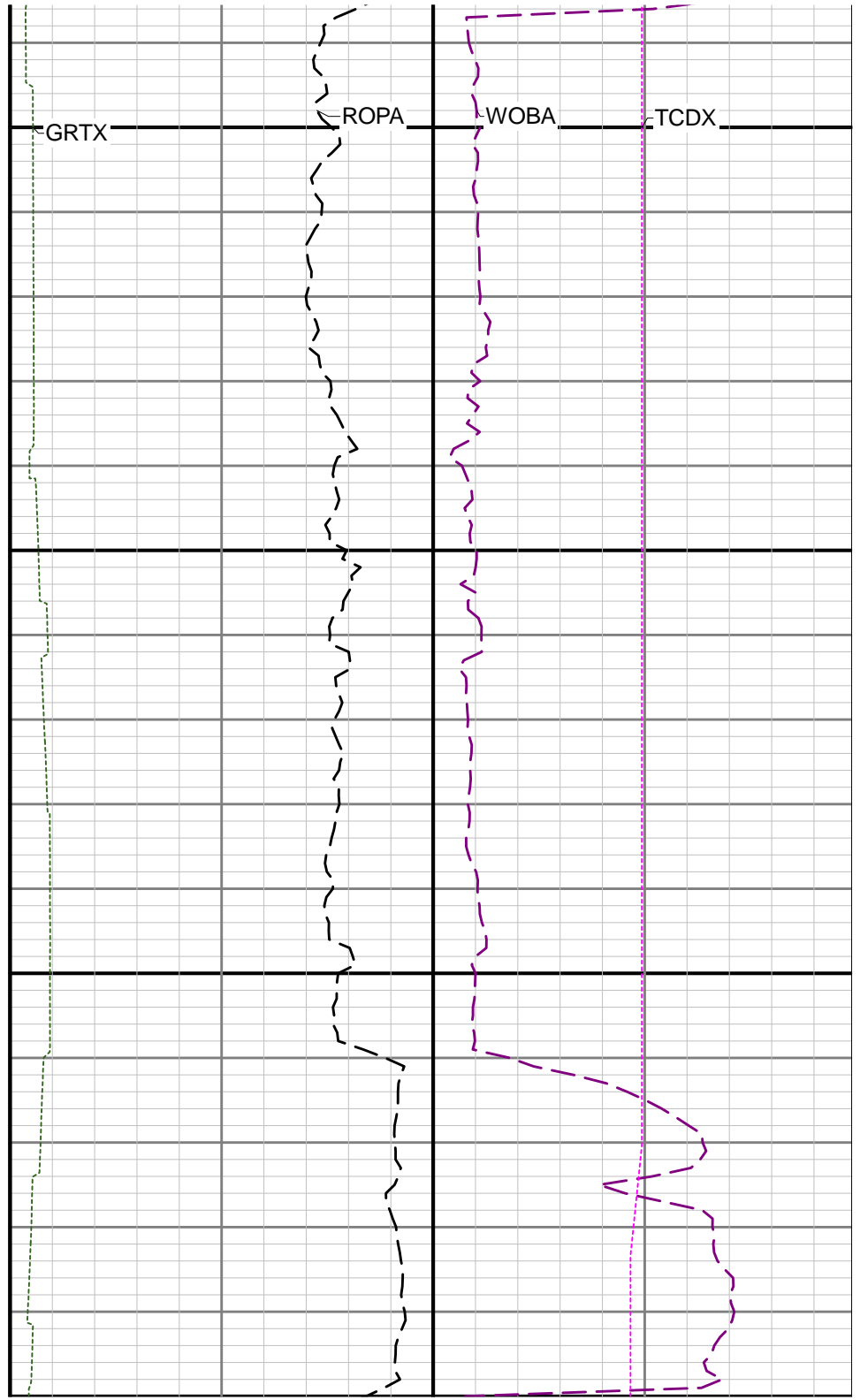
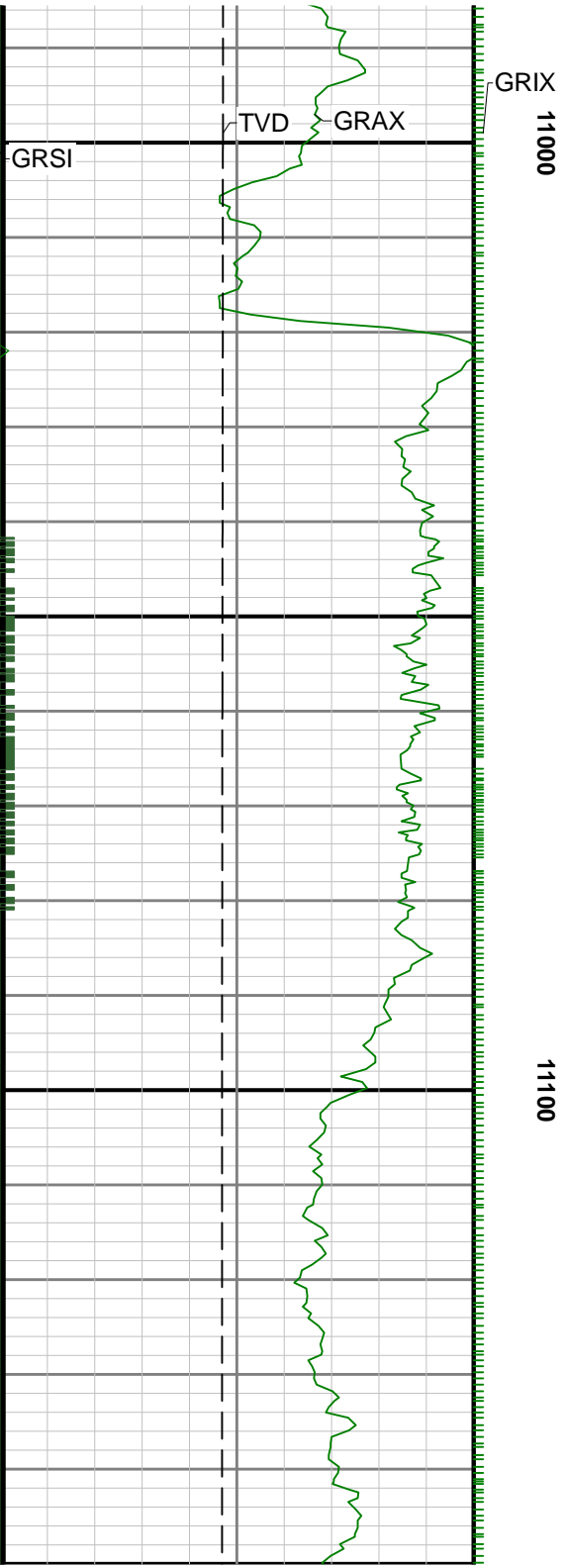


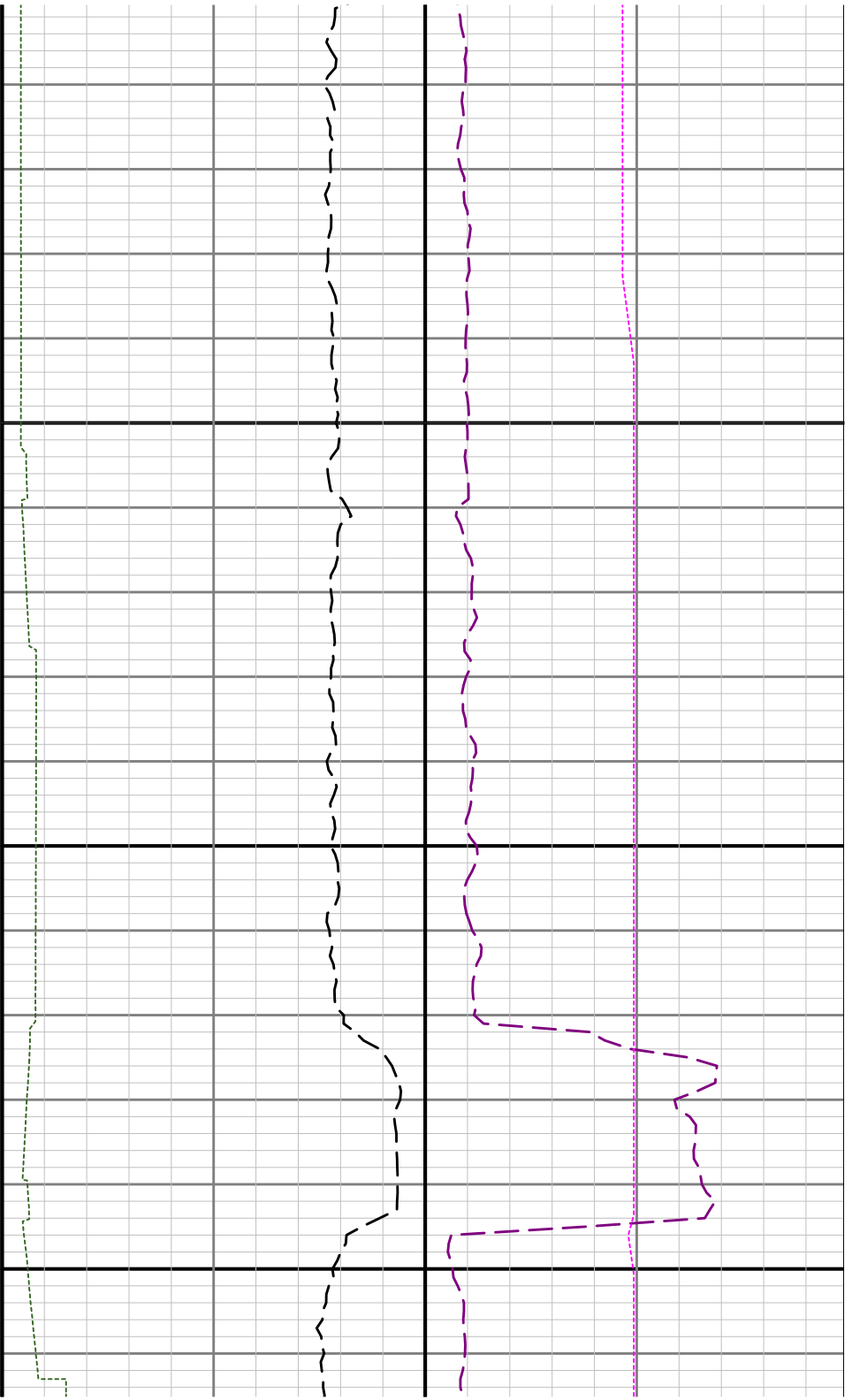




10900

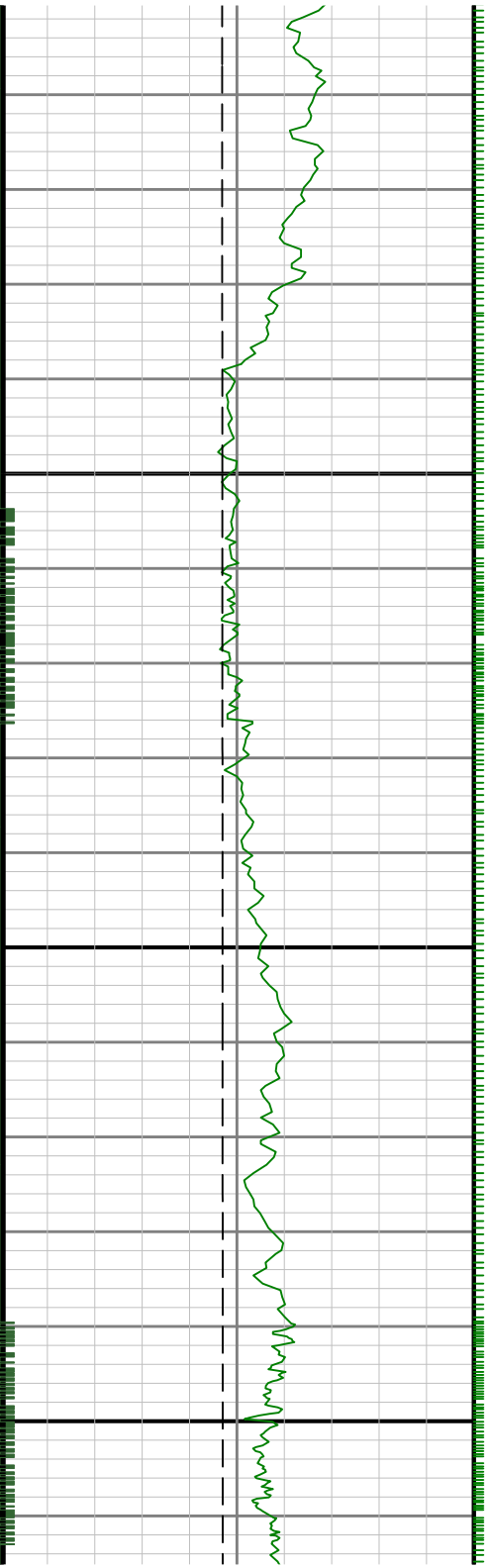


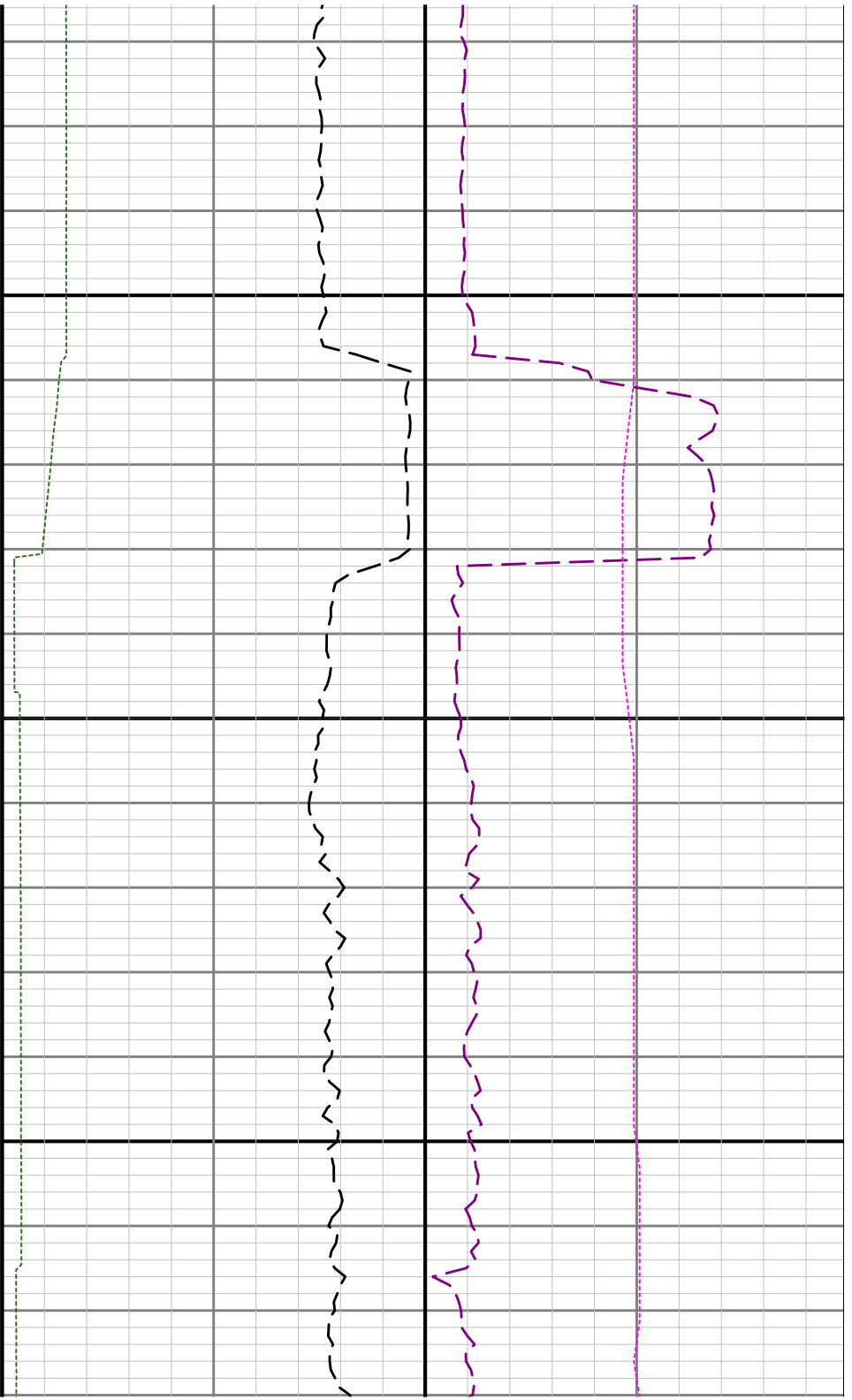




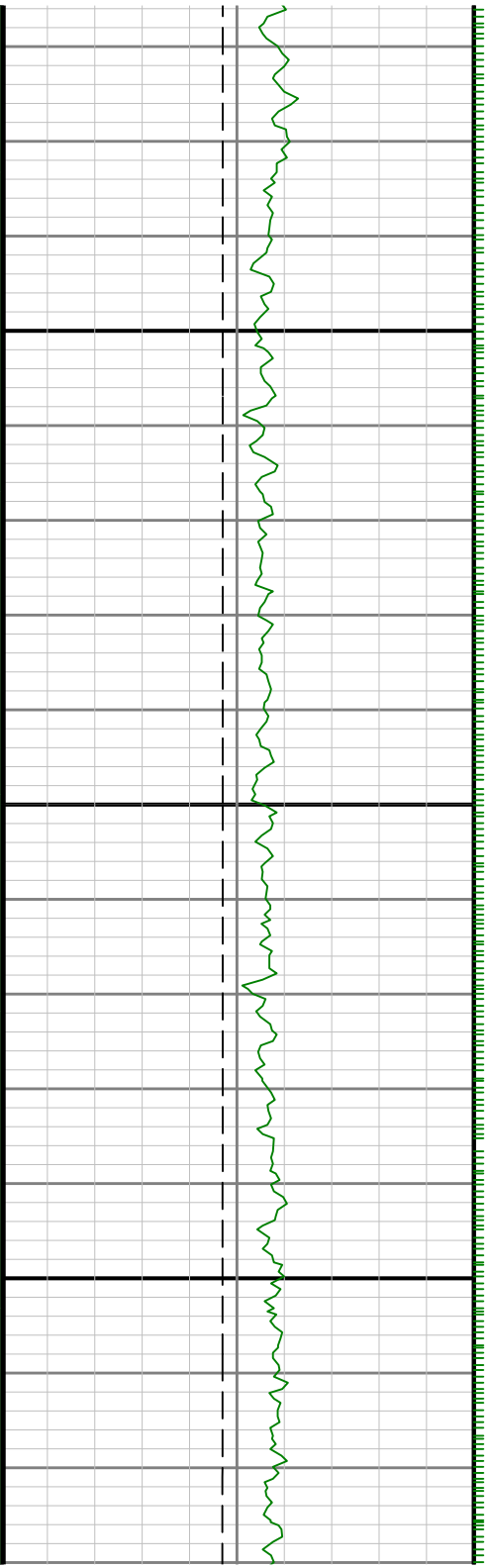
11200

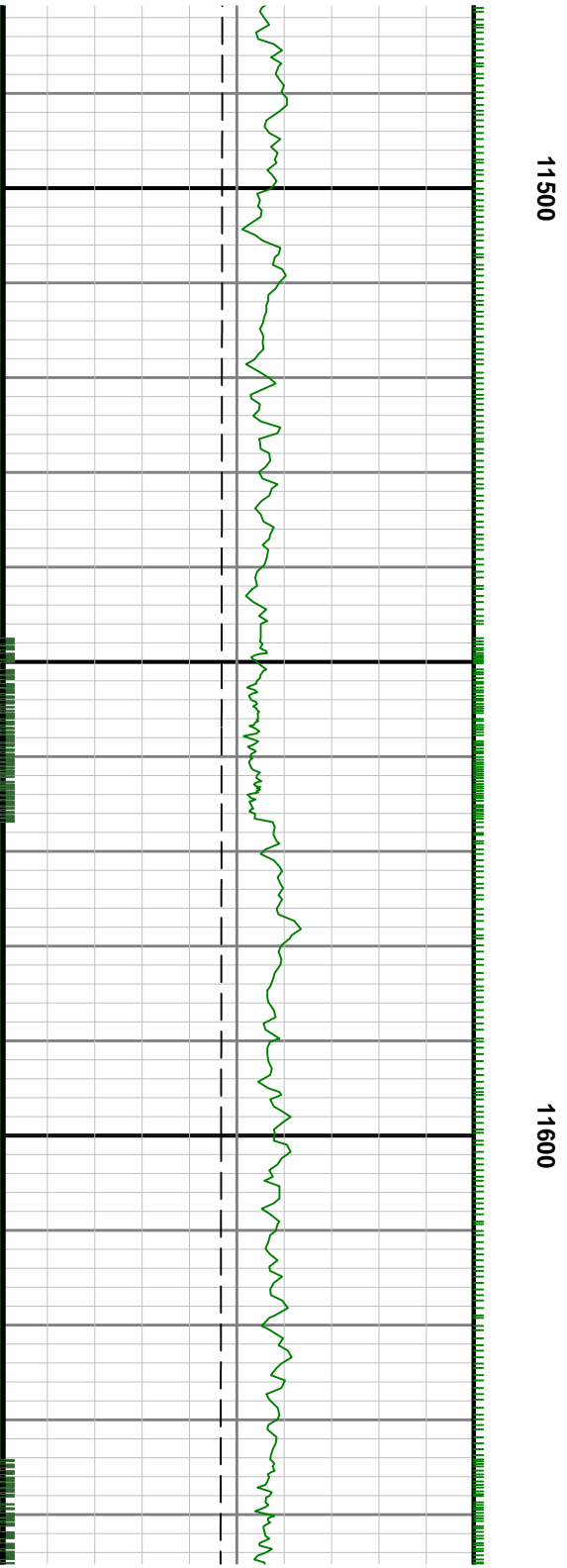
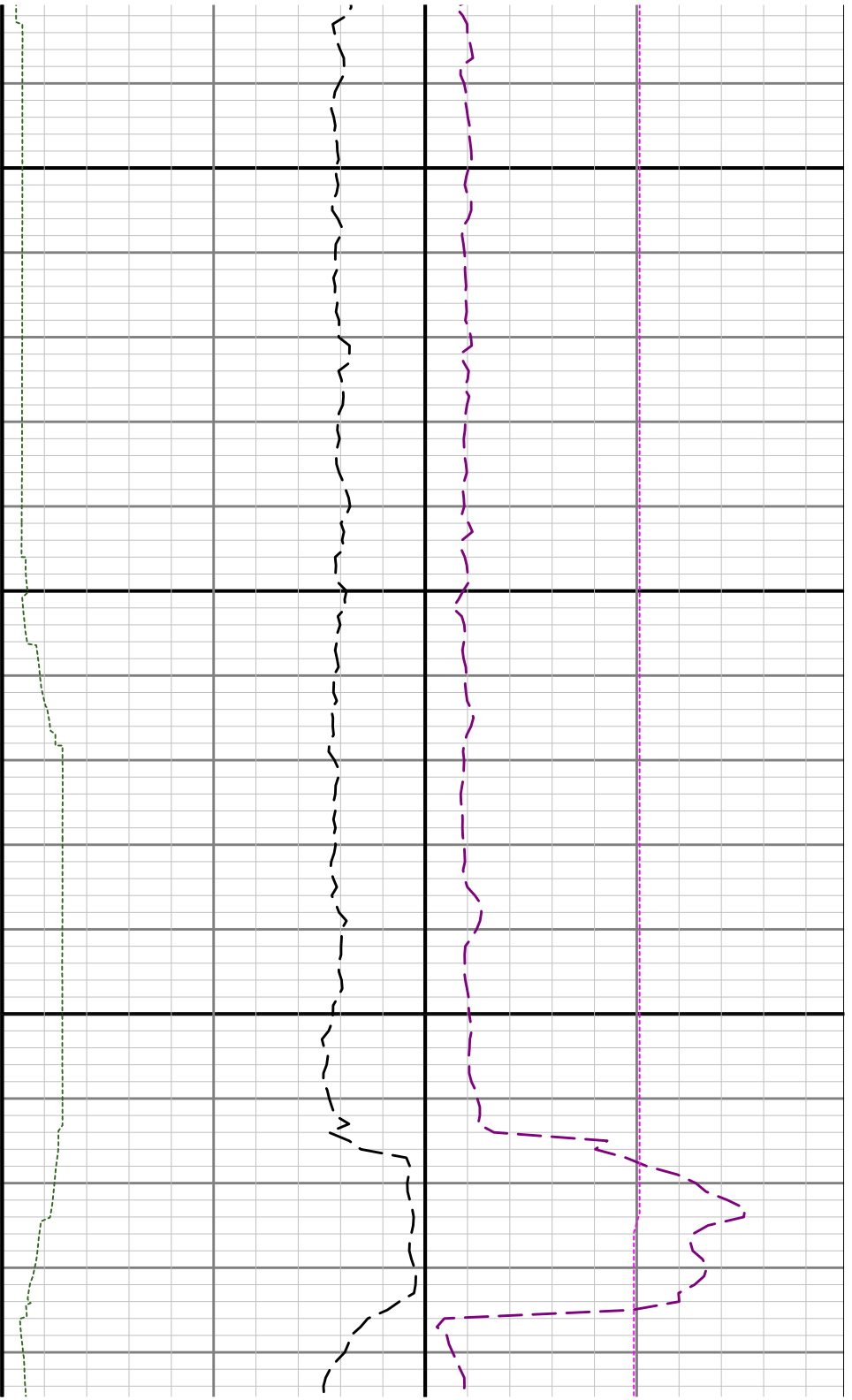
11300

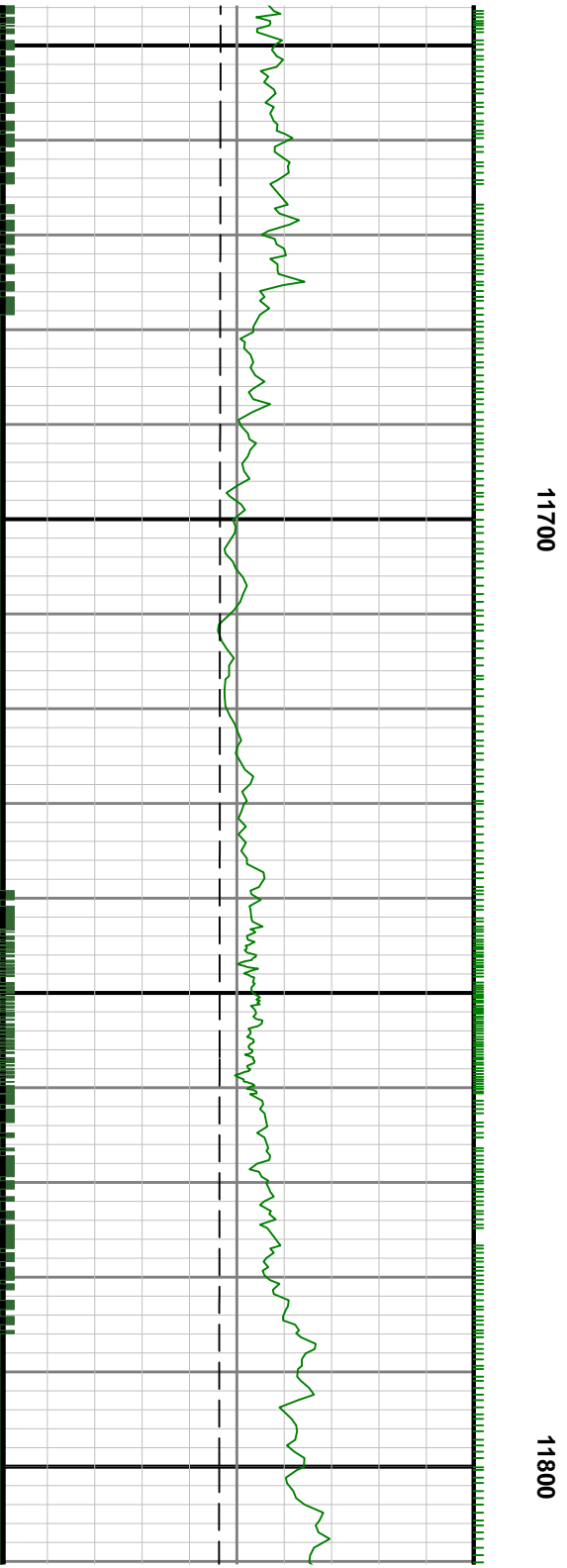
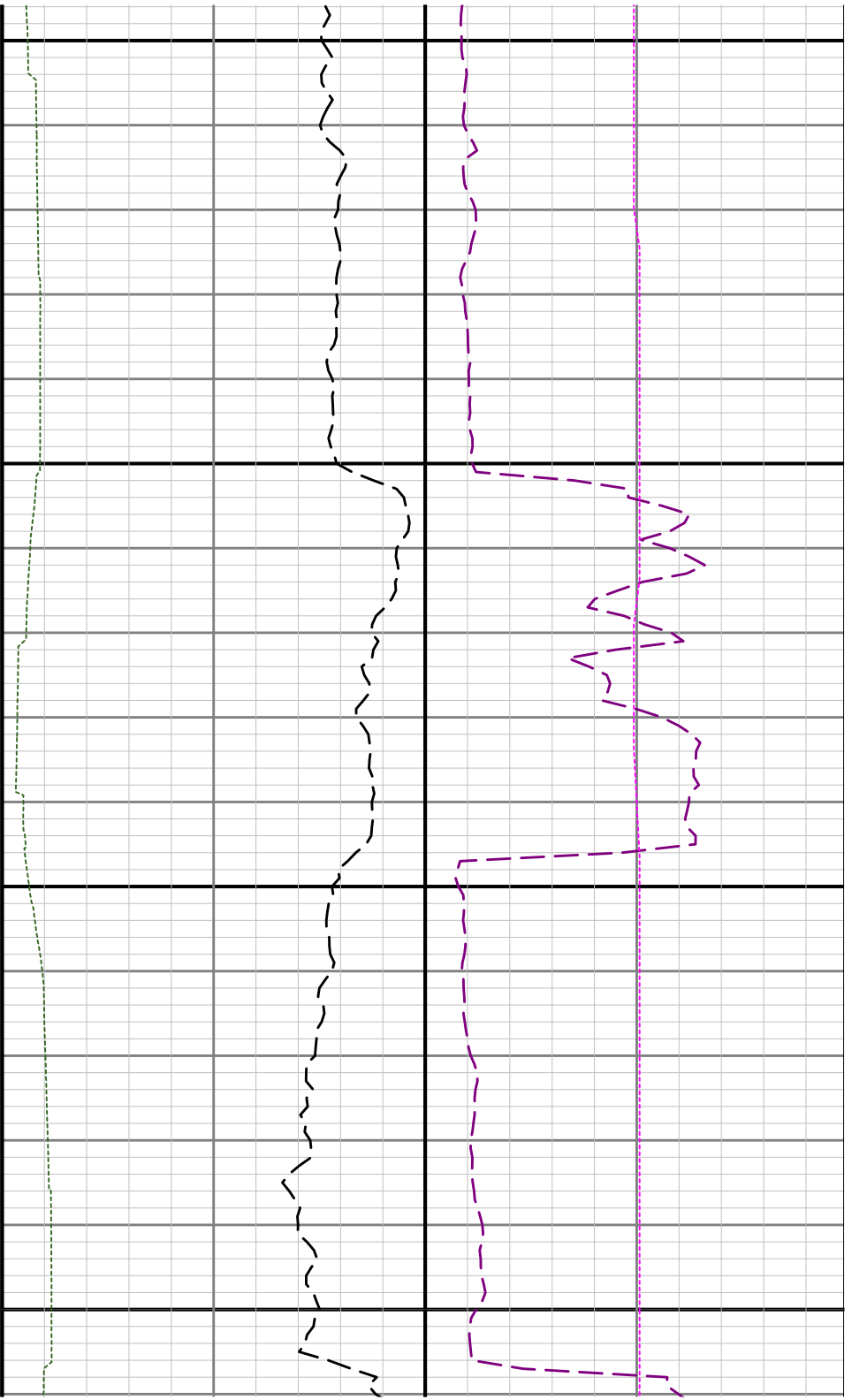


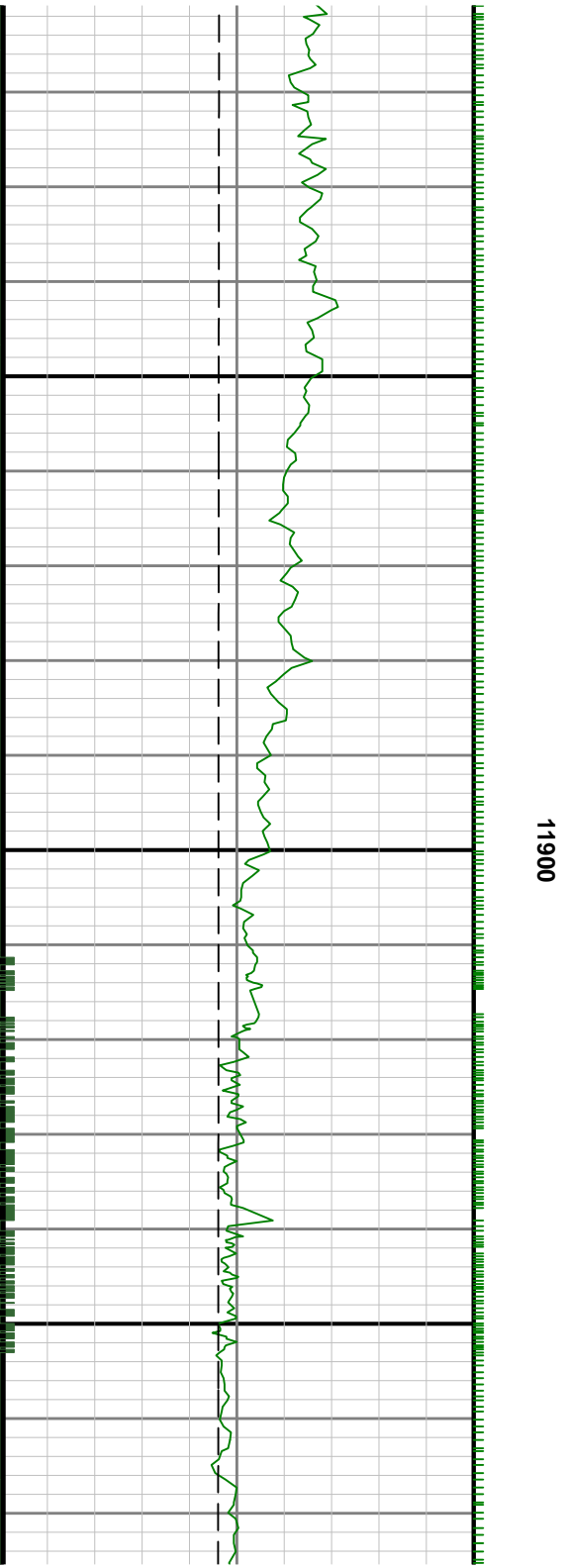


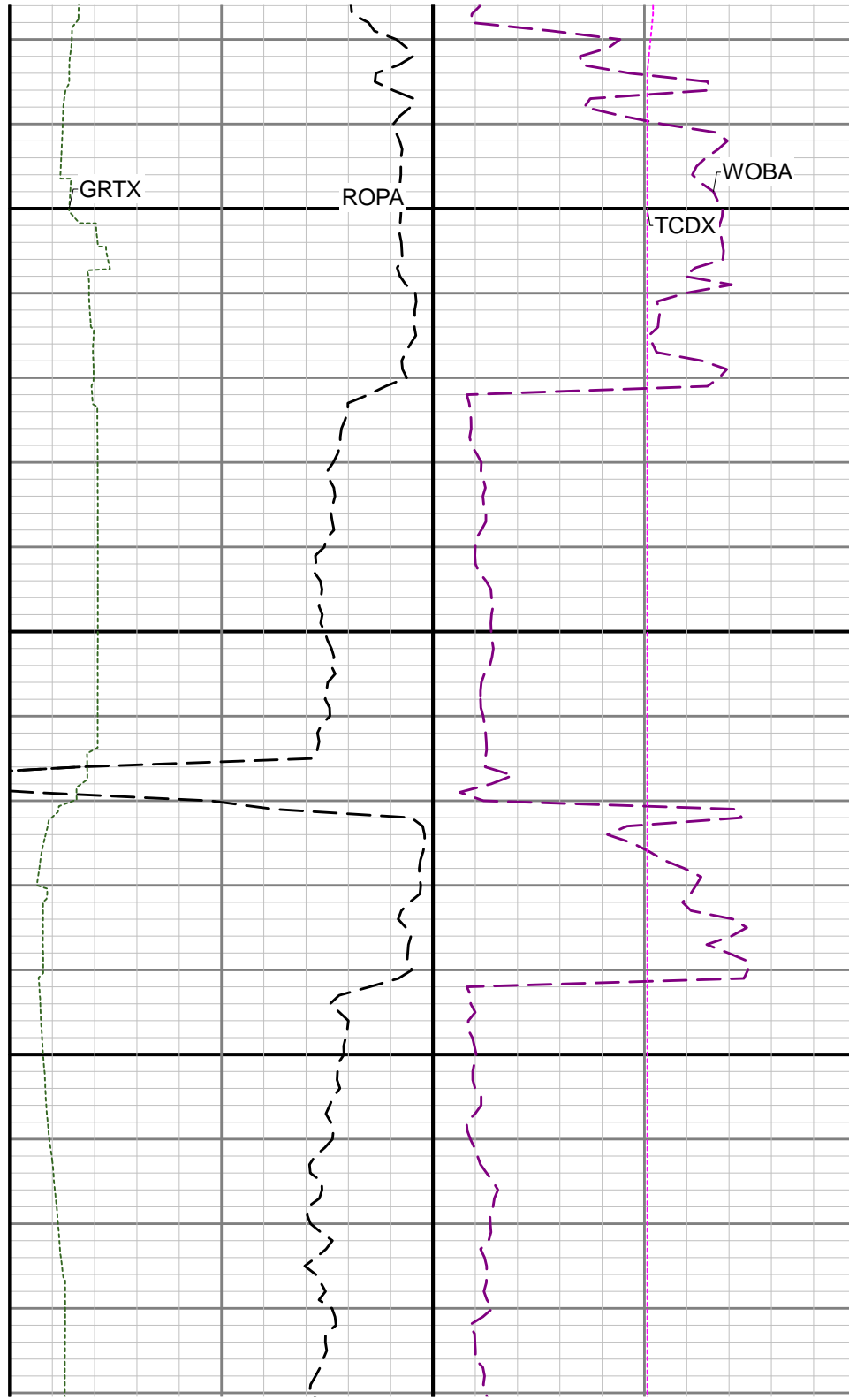
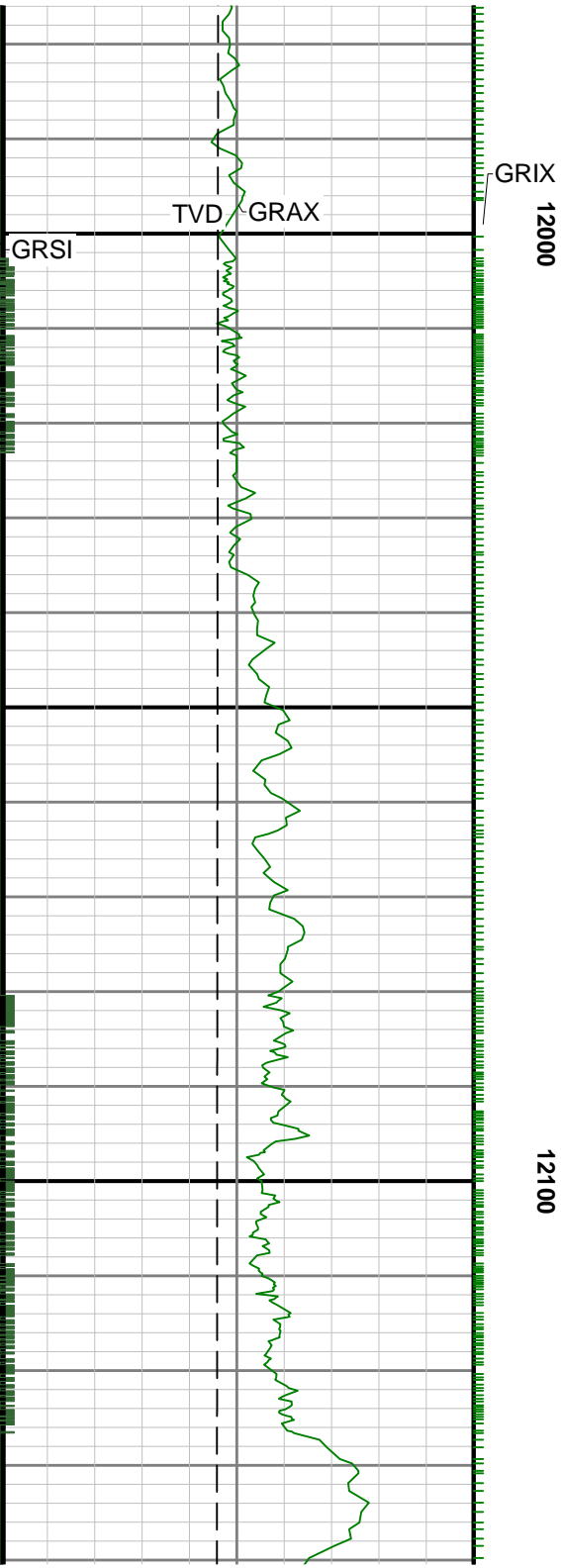
11400

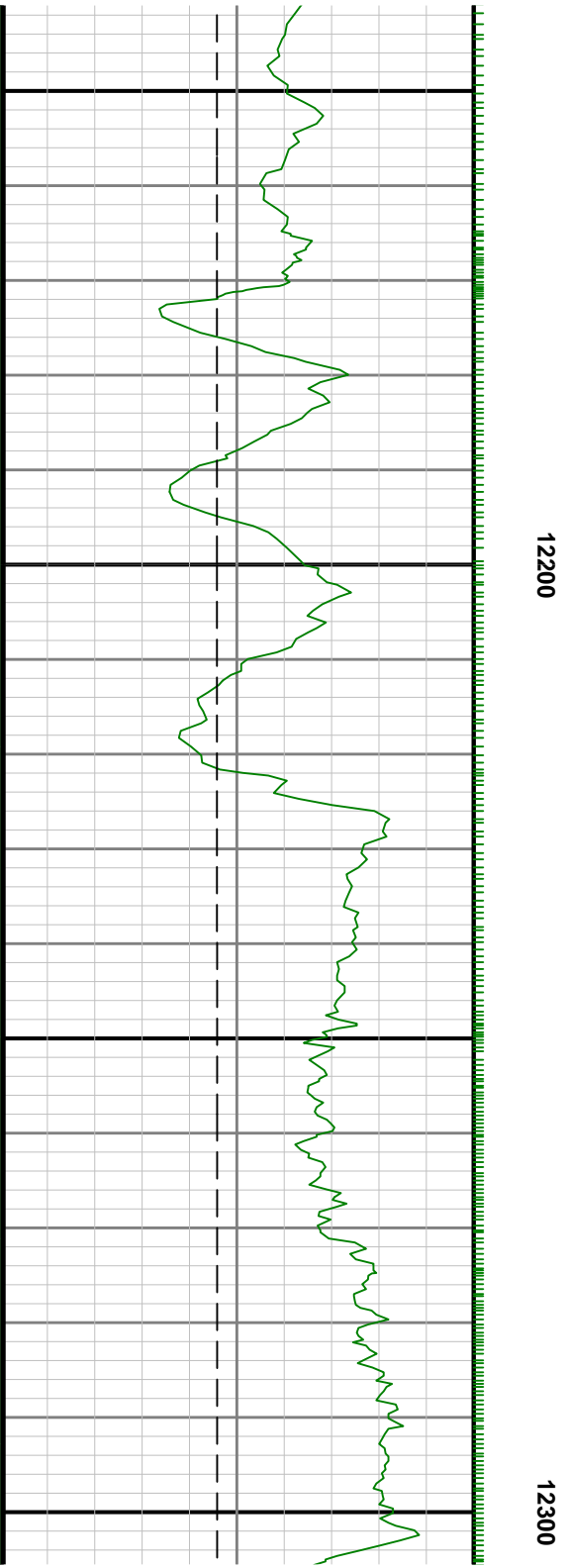
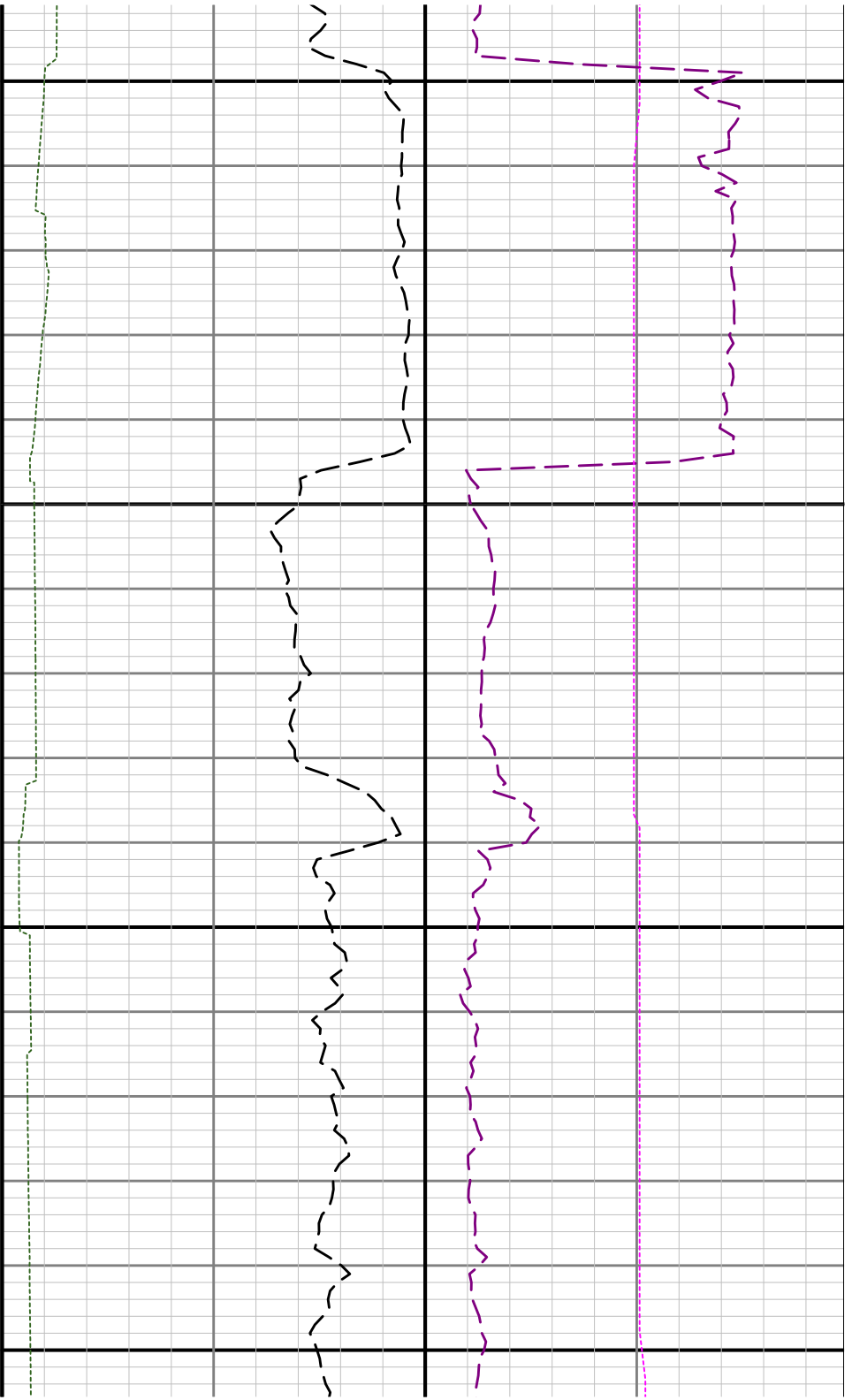


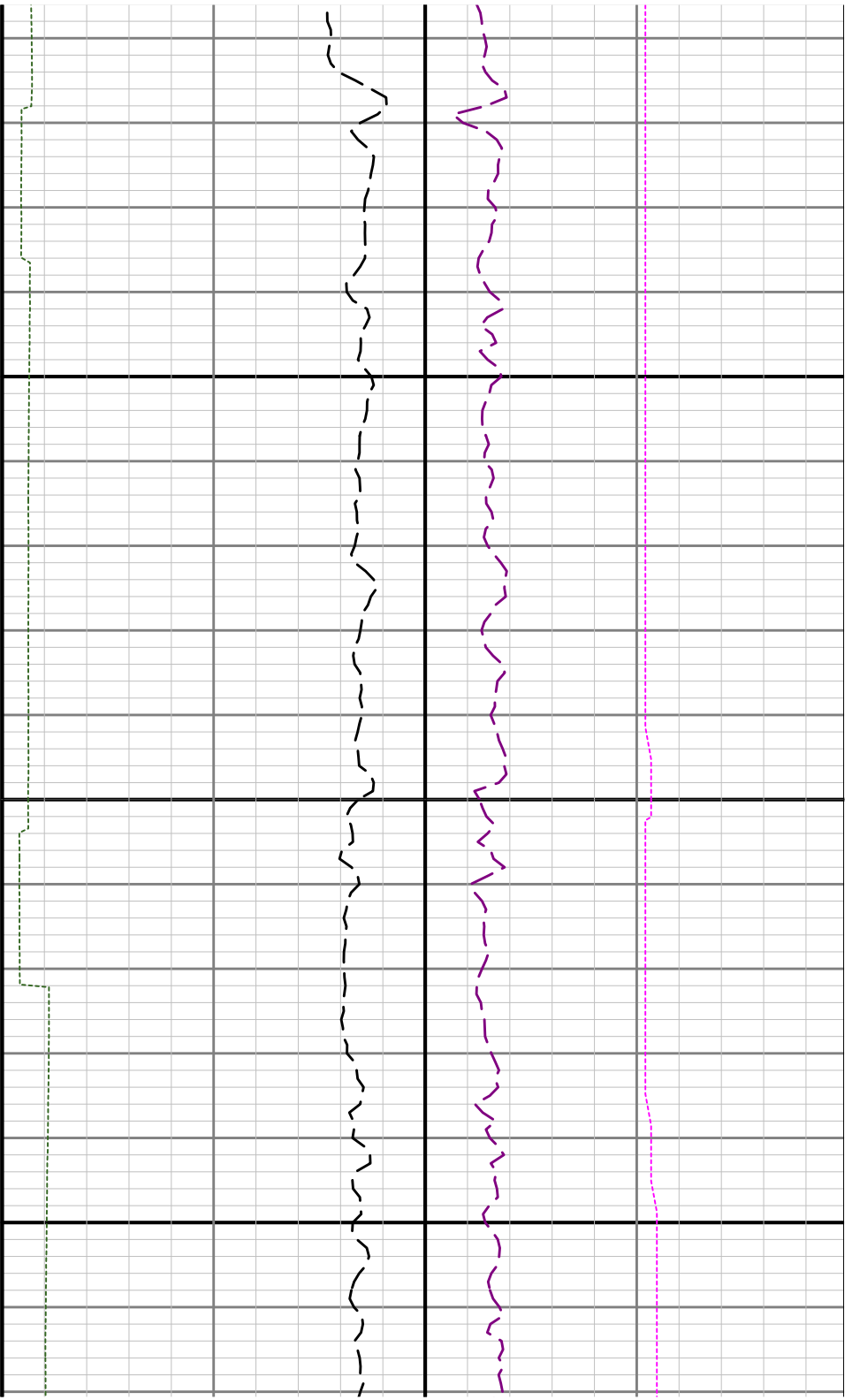




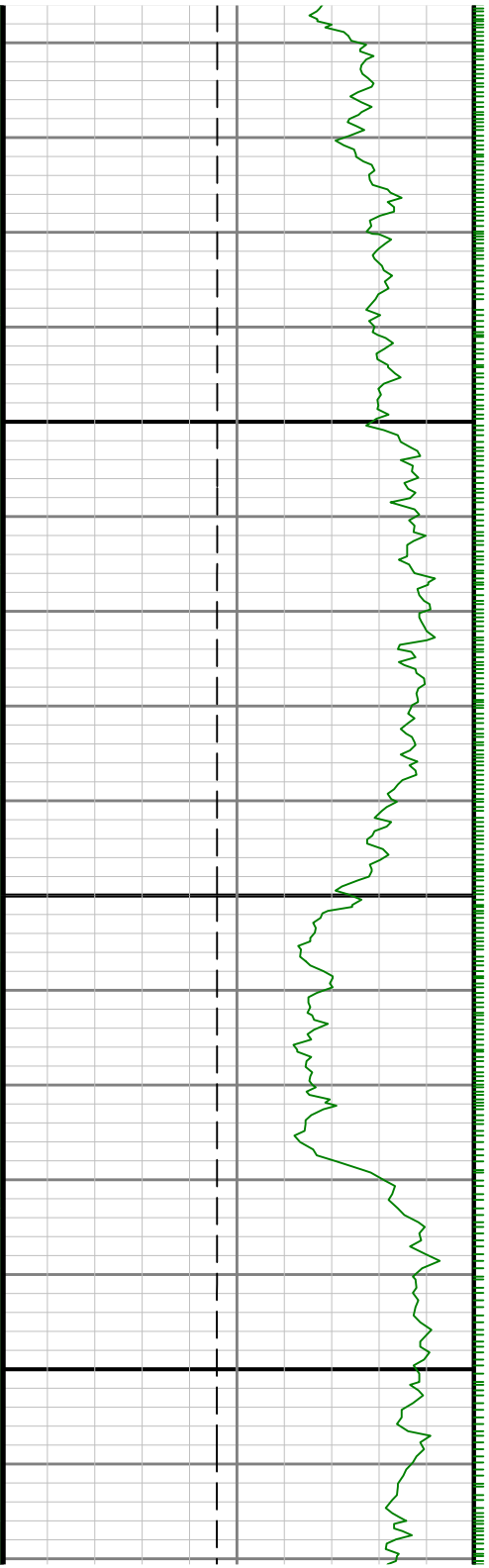


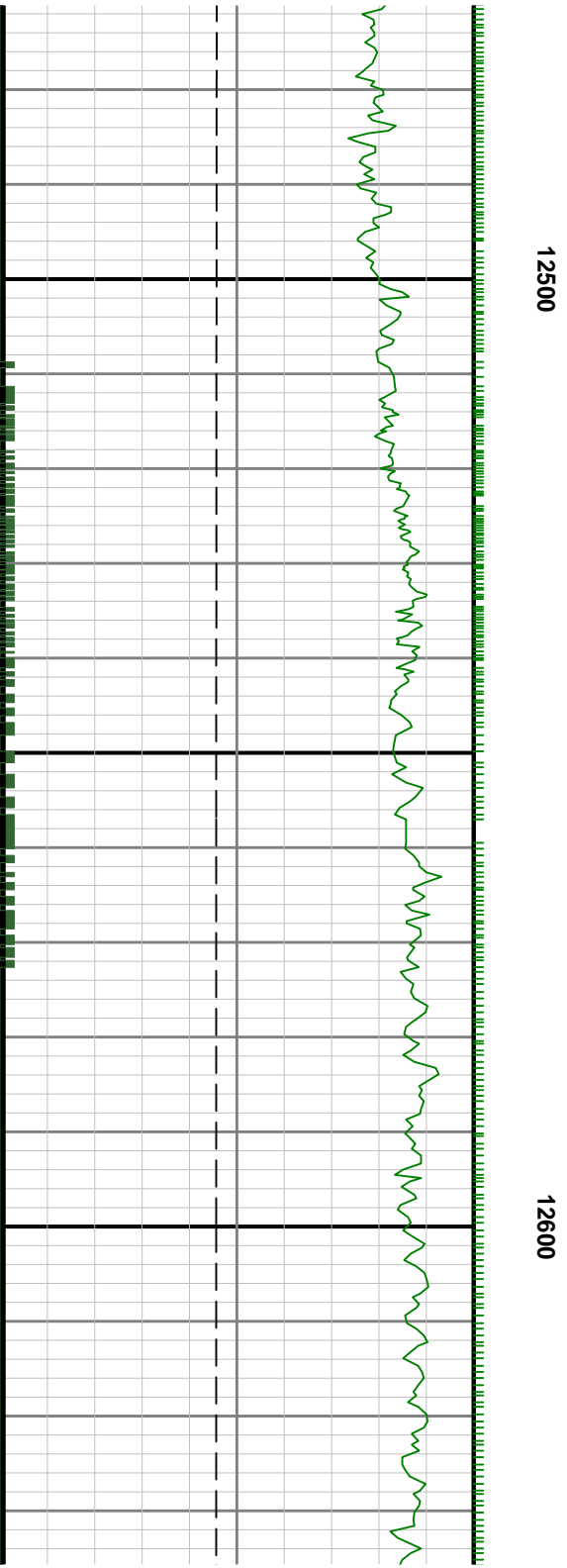


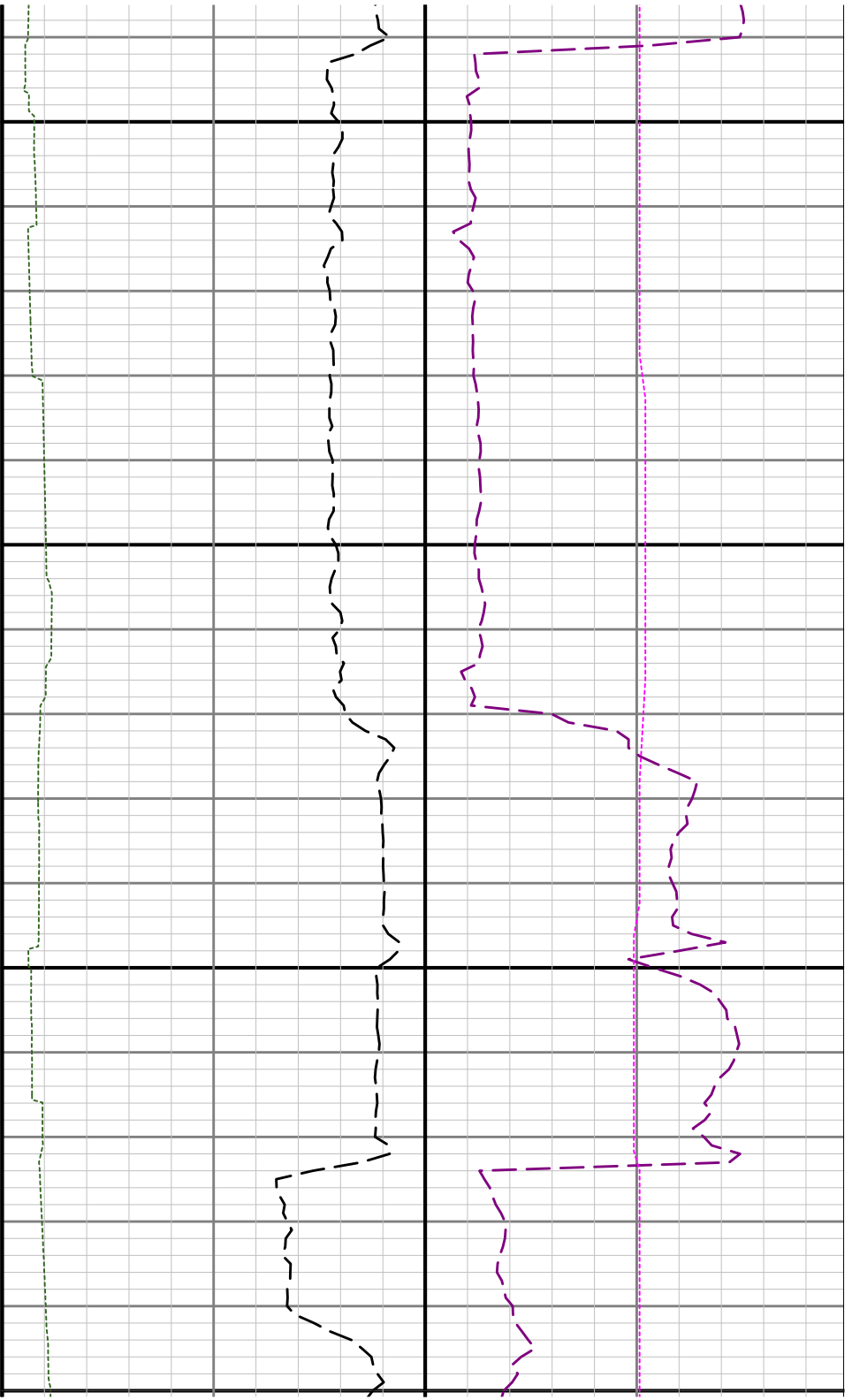




12400







12700

128

