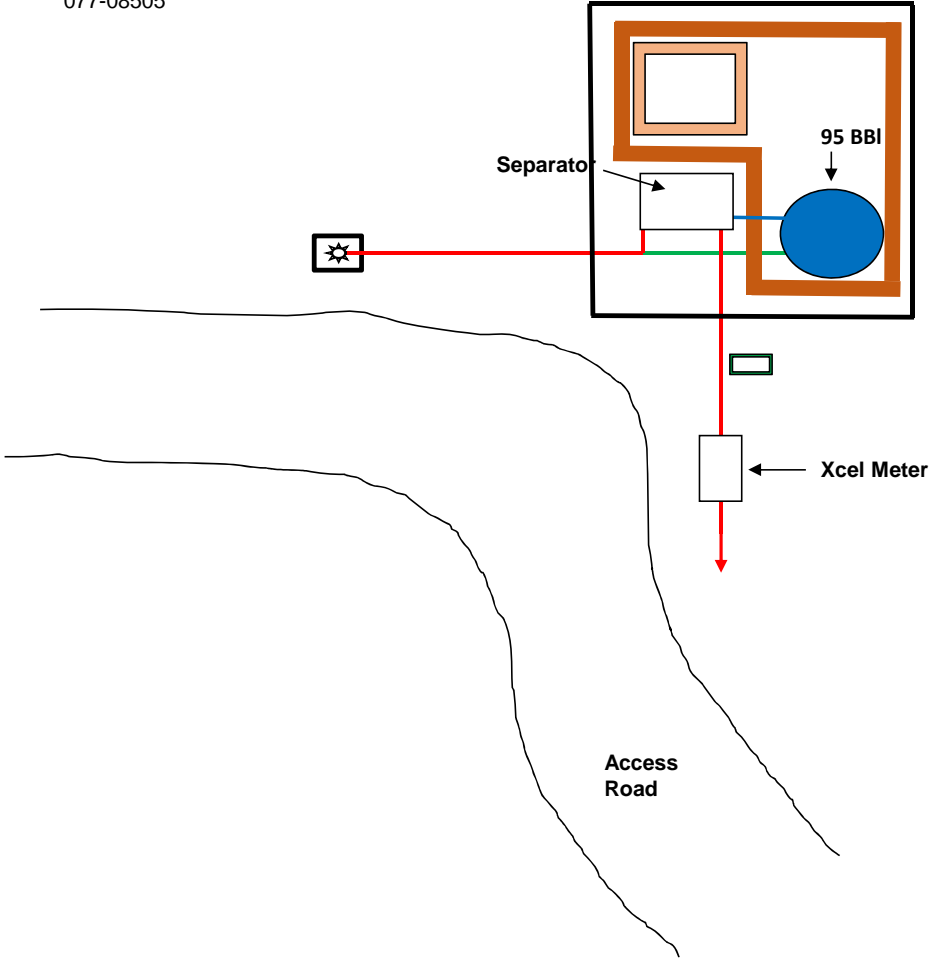











Site Facility Diagram

Oper: National Fuel Corporation
Well: Hunter Canyon #8
Location: SWNW, Sec. 30, Twn. 8S, Rng. 100W
State: Co
County: Mesa
API: 077-08505



-  Wellhead
-  Produced Water Dump Line
-  Gas Flow Line
-  Chemical Injection Point with Containment
-  Blow Down Line
-  Produced Water Tank
-  Netted Containment Pit
-  Fencing
-  Berm