









































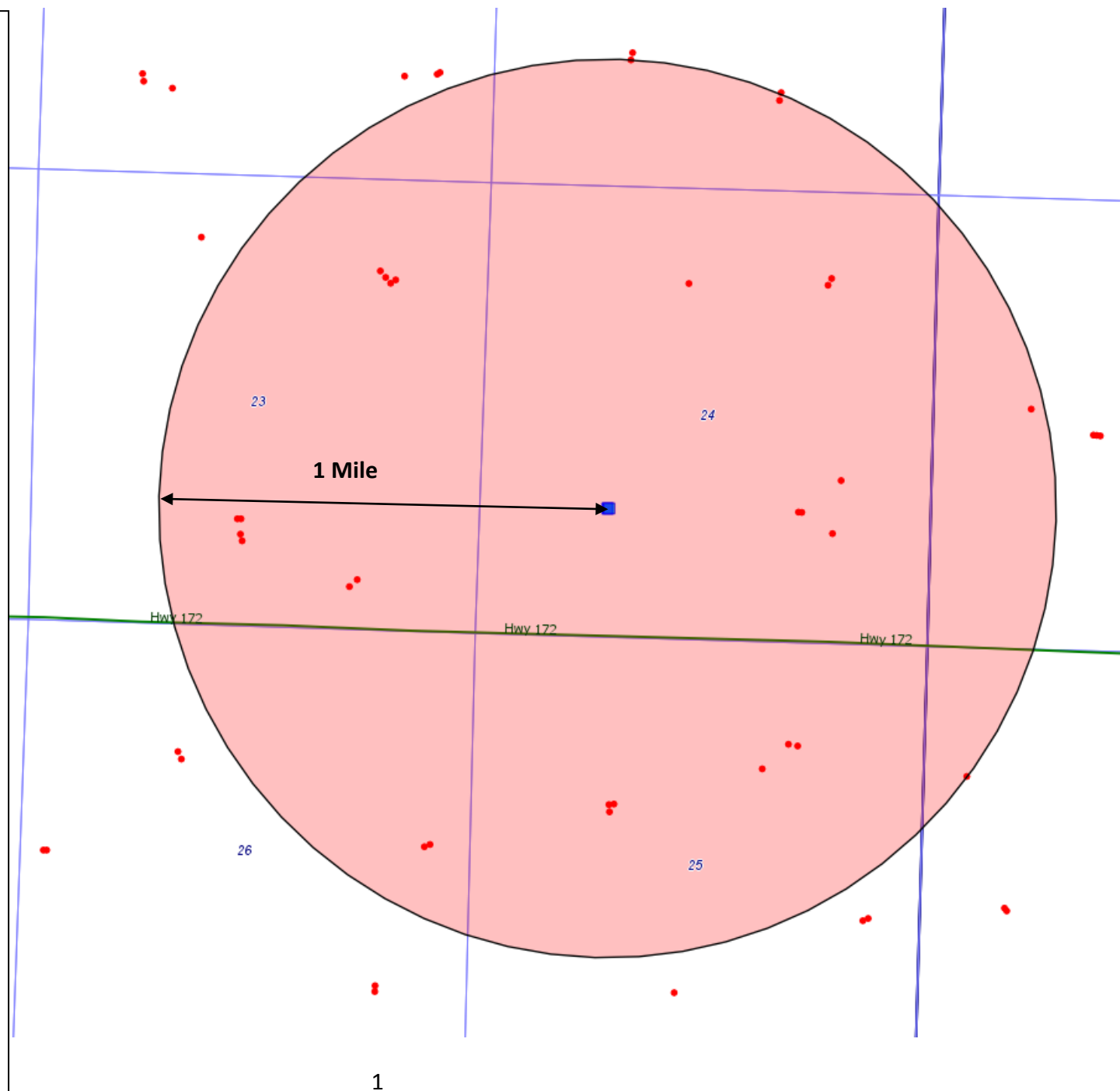


Layers

- ☒  Buffer 1
- ☒  DEM_10m
- ☒  O&G Facilities
 - ☒  Wells
 - ☐ Well Name
 - ☐ Well API #
- ☒  Misc Facilities
 - ☐  Pits
 - ☒  Active
 - ☒  Closed
 - ☐  Unknown
- ☐  Permits
- ☒  Pending Permits
- ☐  Pending2As (Diamond)
- ☒  Well Status
 - ☐  Spud Notice
 - ☐  UIC Active
 - ☐  SC Anomalies
 - ☐  Surface Casing
- ☒  COGCC Data
 - ☒  COGCCAlert
 - ☒  COGCCOnsite
 - ☐  Samples
 - ☐  Remediation
- ☐  O&G Locations
- ☐  Directionals
- ☒  COGCC Rules
- ☐  O&G Fields
- ☒  Field Insp Unit
- ☐  SeismicPermits
- ☒  Historic Wells
- ☒  Roads & RRs
- ☒  Water Resources
- ☒  Floodplains
- ☒  Environmental_Sites
- ☒  SecTwpRng
- ☒  LGDS
- ☒  Wildlife CPW
- ☒  State Lands
- ☒  Indian Lands
- ☒  BLM Lands
- ☒  Surface Lands
 - ☐  Places
 - ☐  Counties_Zoom



Selected Items Report

Oil and Gas Wells Selected

Filter Results by Formation Include Filter

WELL DESCRIPTION	LOCATION ID	LOCATION	WELL INFORMATION
------------------	-------------	----------	------------------

Water Wells Selected From Map

Filter Results by Depth Greater than Filter

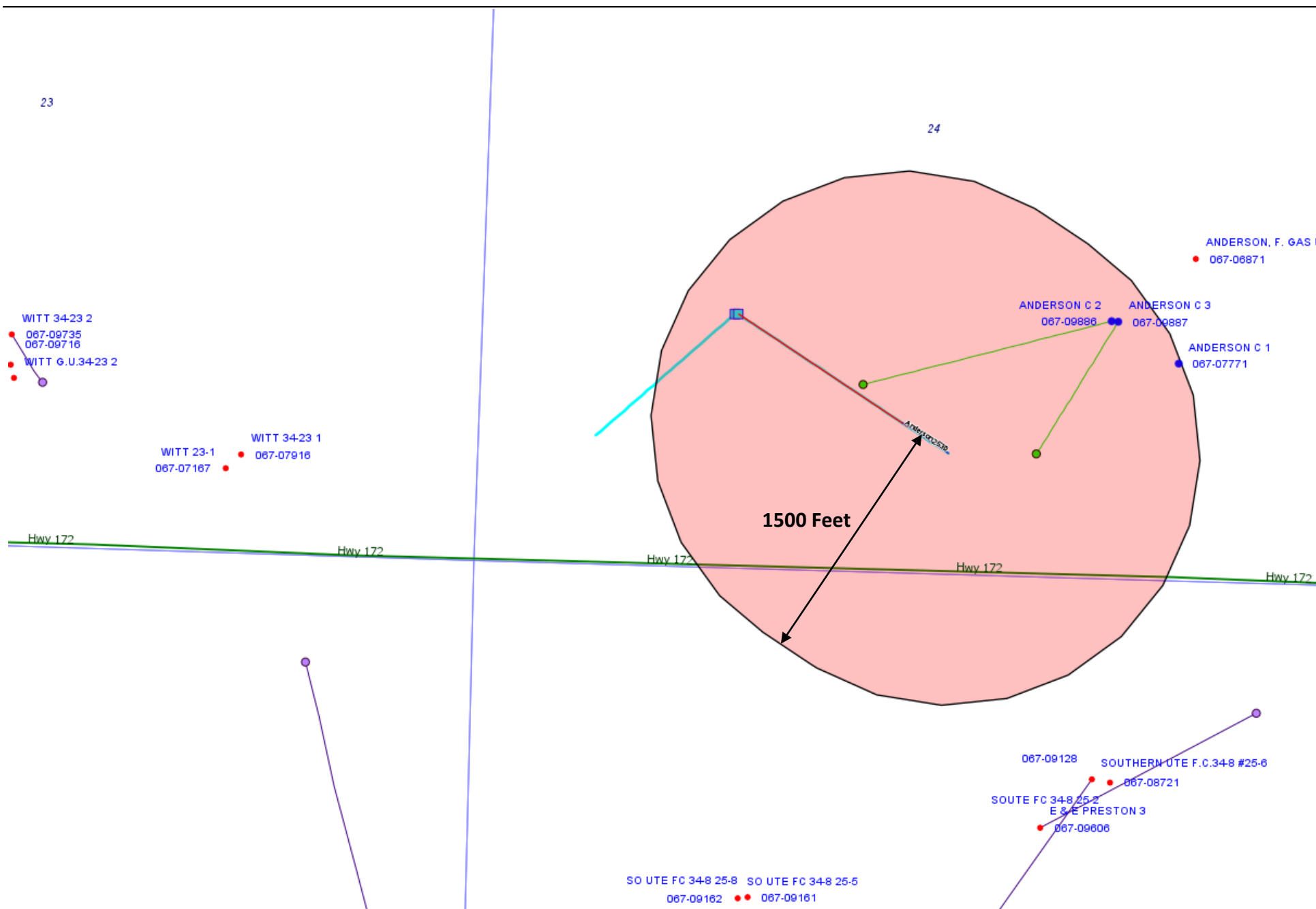
WELL DESCRIPTION	LOCATION	WELL INFORMATION			
		Depth	Top Perf	Bottom Perf	Aquifer
Receipt=0007330, Permit=0124499-- COLVIN B	SWNW 19 34 N-7W	350	0	0	GW
Receipt=0294833, Permit=0109796--A COLVIN FLOYD BAXTER	SWNW 19 34 N-7W	236	40	236	GW 6424'
Receipt=0295233, Permit=0153197-- COLVIN FLOYD BAXTER	SWNW 19 34 N-7W	0	0	0	GW
Receipt=0347695, Permit=0168059-- DUSA MARTIN LEE	SWNW 19 34 N-7W	200	40	200	GW
Receipt=1503247, Permit=0070404-F- BP AMERICA PRODUCTION CO	SWNW 19 34 N-7W	0	0	0	GW
Receipt=9123993, Permit=0109796-- COLVIN BRUCE	SWNW 19 34 N-7W	230	0	0	GW 6460'
Receipt=9123051, Permit=0071066-- ANDERSON DONALD D & NITA M	SWSW 19 34 N-7W	95	55	95	GW
Receipt=0392042, Permit=0190292-- ANDERSON DONALD & NITA	SWSW 19 34 N-7W	200	30	180	GW
Receipt=0107837C, Permit=0108227-- HUDSON EVELYN	NWNW 30 34 N-7W	150	105	110	GW
Receipt=9122258, Permit=0028440-- PRESTON EVERETT	NWNW 30 34 N-7W	60	0	0	GW
Receipt=9702850, Permit=0278855-- SEXTON JOHN & BARBARA	NWNW 30 34 N-7W	0	0	0	GW

Receipt=1503834, Permit=0070182-F- BP AMERICA PRODUCTION CO	SWNW 30 34 N-7W	0	0	0	GW
Receipt=1503865, Permit=0070216-F- BP AMERICA PRODUCTION CO	SWNW 30 34 N-7W	0	0	0	GW
Receipt=1503274, Permit=0070472-F- BP AMERICA PRODUCTION CO	NENE 23 34 N-8W	0	0	0	GW
Receipt=1503584, Permit=0070811-F- BP AMERICA PRODUCTION CO	NENE 23 34 N-8W	0	0	0	GW
Receipt=1503620, Permit=0070888-F- BP AMERICA PRODUCTION CO	NENE 23 34 N-8W	0	0	0	GW
Receipt=0015189, Permit=0015189-MH- PROCELL WESLEY	NENE 23 34 N-8W	0	0	0	GW
Receipt=0303205, Permit=0154970-- FAIRLAMB DON	NENE 23 34 N-8W	137	80	137	GW
Receipt=0303289, Permit=0154971-- PROCELL WESLEY	NENE 23 34 N-8W	155	55	155	GW
Receipt=0233900, Permit=0129370-- LAYTON J	NWNE 23 34 N-8W	161	25	161	GW
Receipt=0095304, Permit=0100325-- LAYTON DOUGLAS	NWNE 23 34 N-8W	160	30	160	GW
Receipt=0413597, Permit=0201074-- LAYTON LOIS	NWNE 23 34 N-8W	0	0	0	GW
Receipt=0401756A, Permit=0195221-- SHARP NORMAN L & PEGGY C	SESW 23 34 N-8W	140	40	140	GW
Receipt=1503888, Permit=0070239-F- BP AMERICA PRODUCTION CO	SWSE 23 34 N-8W	0	0	0	GW
Receipt=1503889, Permit=0070240-F- BP AMERICA PRODUCTION CO	SWSE 23 34 N-8W	0	0	0	GW
Receipt=1503849, Permit=0070199-F- BP AMERICA PRODUCTION CO	SWSE 23 34 N-8W	0	0	0	GW
Receipt=1503833, Permit=0070181-F- BP AMERICA PRODUCTION CO	SWSE 23 34 N-8W	0	0	0	GW
Receipt=0253795, Permit=0139180-- NEIL BRUCE	NESW 23 34 N-8W	200	40	200	GW
Receipt=0253796, Permit=0139179-- NEIL P	NESW 23 34 N-8W	0	0	0	GW
Receipt=0339756, Permit=0164811-- THOMPSON FERN	SESW 23 34 N-8W	0	0	0	GW
Receipt=1505267, Permit=0075324-F- BP AMERICA PRODUCTION COMPANY	SESW 23 34 N-8W	0	0	0	GW
Receipt=1505268, Permit=0075325-F-	SESW 23	0	0	0	GW

BP AMERICA PRODUCTION COMPANY	34 N-8W				
Receipt=9123196, Permit=0076151-- POWELL JAMES E & JEN K	NENE 24 34 N-8W	150	0	0	GW
Receipt=1503264, Permit=0070442-F- BP AMERICA PRODUCTION CO	NENE 24 34 N-8W	0	0	0	GW
Receipt=1503265, Permit=0070443-F- BP AMERICA PRODUCTION CO	NENE 24 34 N-8W	0	0	0	GW
Receipt=9702636, Permit=0275043-- NEIL RAYMOND L	NWNE 24 34 N-8W	140	0	0	GW
Receipt=0214464B, Permit=0120548-- NEIL RAYMOND L.	NWNE 24 34 N-8W	139	100	129	GW
Receipt=0435702, Permit=0211915-- WESTBROOK EDGAR	SENE 24 34 N-8W	200	0	0	GW
Receipt=1503576, Permit=0070803-F- BP AMERICA PRODUCTION CO	NENW 24 34 N-8W	0	0	0	GW
Receipt=0363159, Permit=0175524-- CALDERWOOD TODD	NESE 24 34 N-8W	190	130	190	GW
Receipt=1505159, Permit=0075253-F- BP AMERICA PRODUCTION COMPANY	NWSE 24 34 N-8W	0	0	0	GW
Receipt=1505160, Permit=0075254-F- BP AMERICA PRODUCTION COMPANY	NWSE 24 34 N-8W	0	0	0	GW
Receipt=1503827, Permit=0070175-F- BP AMERICA PRODUCTION CO	SESE 24 34 N-8W	0	0	0	GW
Receipt=0425303, Permit=0207331-- KINSEY RONALD	SWSE 24 34 N-8W	175	60	175	GW
Receipt=0402209, Permit=0195225-- WILLIAMS VALERIE	SWSE 24 34 N-8W	260	0	0	GW
Receipt=0359796, Permit=0173813-- WILLIAMS VALERIE	SWSE 24 34 N-8W	0	0	0	GW
Receipt=0273979, Permit=0147369-- SHELTON TIMOTHY	SWSE 24 34 N-8W	200	60	200	GW
Receipt=0344243, Permit=0166641-- STONE LAURA	SWSE 24 34 N-8W	250	40	240	GW
Receipt=9701176, Permit=0249468-- WITT DAVID R	NESW 24 34 N-8W	200	60	100	GW
Receipt=9701194, Permit=0248656-- WAGNER MARVIN AND LISA	SESW 24 34 N-8W	200	60	200	GW
Receipt=9700626, Permit=0236089-- HOLLAND JERRY	SESW 24 34 N-8W	160	80	160	GW
Receipt=0347384, Permit=0167938-- ETZLER JIM	SESW 24 34 N-8W	200	0	0	GW

Receipt=0354380, Permit=0171599-- SETTELL RON	SESW 24 34 N-8W	100	20	100	GW
Receipt=0308965, Permit=0156282-- SETTELL RON	SESW 24 34 N-8W	100	20	100	GW
Receipt=0395265, Permit=0191558-- ETZLER JIM & JEAN	SESW 24 34 N-8W	130	70	130	GW
Receipt=0401599, Permit=0195205-- STAFFORD ABRA L	SWSW 24 34 N-8W	160	40	160	GW
Receipt=0414916, Permit=0201904-- GURR CHARLIE	SWSW 24 34 N-8W	260	40	*260	GW 6330'
Receipt=0431180, Permit=0209564-- WITT JOSEPH W & DAWN	SWSW 24 34 N-8W	100	0	0	GW
Receipt=0435411, Permit=0211905-- TAULLI JOSEPH & LISA	SWSW 24 34 N-8W	105	30	90	GW
Receipt=0459598, Permit=0225009-- COCHRAN ROBERT J & LORETTA M	SWSW 24 34 N-8W	200	100	180	GW
Receipt=0403507A, Permit=0195759-- COLORADO SOUTHWEST INC	SWSW 24 34 N-8W	0	0	0	GW
Receipt=0403507B, Permit=0196326-- COLORADO SOUTHWEST INC	SWSW 24 34 N-8W	0	0	0	GW
Receipt=0403507C, Permit=0196327-- COLORADO SOUTHWEST INC	SWSW 24 34 N-8W	0	0	0	GW
Receipt=0238910, Permit=0132499-- BLAGG R	SWSW 24 34 N-8W	0	0	0	GW
Receipt=9124070, Permit=0119033-- WAGNER MARVIN	SWSW 24 34 N-8W	167	0	0	GW
Receipt=9122413, Permit=0040633-- BURTON J B	NENE 25 34 N-8W	160	0	0	GW
Receipt=9701110, Permit=0248408-- DUNAGAN DAVIS	NENE 25 34 N-8W	200	60	160	GW
Receipt=9702835, Permit=0081822--A DUNAGAN DAVIS	NENE 25 34 N-8W	200	60	180	GW
Receipt=0065368, Permit=0081822-- DUNAGAN DAVIS D	NENE 25 34 N-8W	47	26	37	GW
Receipt=9122942, Permit=0065222-- WITT WILLIAM J	SENE 26 34 N-8W	160	30	150	GW
Receipt=9701025, Permit=0244453-- REA PRESTON AND TISHA	NENW 26 34 N-8W	260	45	260	GW
Receipt=9702585, Permit=0274449-- NEIL FRANK M	SWSE 13 U 34 N-8W	100	30	95	GW

Receipt=9122713, Permit=0049044-- NEIL FRANK JR	SWSE 13 U 34 N-8W	100	0	0	GW
Receipt=0392043, Permit=0190293-- NEIL FRANK M & VELMA J	SWSE 13 U 34 N-8W	120	70	120	GW
Receipt=1503263, Permit=0070441-F- BP AMERICA PRODUCTION CO	NESW 13 U 34 N-8W	0	0	0	GW
Receipt=9703218, Permit=0287611-- MCMENIMEN LAWRENCE L	SWSE 14 U 34 N-8W	140	0	0	GW



Selected Items Report

Oil and Gas Wells Selected

Oil and Gas Wells Selected			
<div> <div>Filter Results by Formation</div> <div> <div>Include</div> <div>▼</div> <div>FRLDC</div> <div>Filter</div> </div> </div>			
WELL DESCRIPTION	LOCATION ID	LOCATION	WELL INFORMATION
05-067-07771. ANDERSON C 1 BP AMERICA PRODUCTION COMPANY	326283	SESE 24 34N -8W (M)	Sidetrack TD Formation Status 00 2930 FRLDC PR
05-067-09886. ANDERSON C 2 BP AMERICA PRODUCTION COMPANY	428309	NWSE 24 34N -8W (M)	Sidetrack TD Formation Status XX
05-067-09887. ANDERSON C 3 BP AMERICA PRODUCTION COMPANY	428309	NWSE 24 34N -8W (M)	Sidetrack TD Formation Status XX

WELL COMPLETION OR RECOMPLETION REPORT AND LOG

1. OPERATOR PHONE 830-6003
 Amoco Production Company Attn: John Hampton
 ADDRESS
 P.O. Box 800, Denver, Colorado 80201
 2. DRILLING CONTRACTOR PHONE

3. TYPE OF WELL COAL BED
☐ OIL ☐ GAS ☒ METHANE ☐ DRY
☐ INJECTION ☐ OTHER

6. TYPE OF COMPLETION ☐ COMMINGLED
☒ NEW WELL ☐ MULTIPLE COMPLETION
☐ RECOMPLETION (DATE STARTED)

7. FEDERAL/INDIAN OR STATE LEASE NO.

8. IF INDIAN, ALLOTTEE OR TRIBE NAME

3. LOCATION OF WELL (Footages from section lines)
 At surface 1250' FSL, 1125' FEL
 At top prod. interval reported below
 At total depth

4. ELEVATIONS
 KB
 GR 6670'

9. WELL NAME AND NUMBER
 Anderson Gas Unit C #1

10. FIELD OR WILDCAT
 Ignacio Blanco/Fruitland Coal

11. QTR. QTR. SEC. T. R. AND MERIDIAN
 SE/SE Sec. 24, T34N-R8W

WAS DIRECTIONAL SURVEY RUN? NO ☒ YES ☐ IF YES, ATTACH COPY

12. PERMIT NO. 91-1155 13. API NO. 05-067-07771 14. SPUD DATE 12/8/91 15. DATE TO REACHED 12/14/91 16. DATE COMPL. ☐ D&A ☒ READY TO PROD 3/18/92 17. COUNTY La Plata 18. STATE CO.

19. TOTAL DEPTH MD 2930' TVD 20. PLUG BACK TOTAL DEPTH MD 2867' TVD 21. DEPTH BRIDGE PLUG SET MD TVD

22. TYPE ELECTRIC AND OTHER MECHANICAL LOGS RUN (Submit copy of each)
 Dual Induction, Spectral Density 23. WAS WELL CORED? NO ☒ YES ☐ (Submit Analysis)
 WAS DST RUN? NO ☒ YES ☐ (Submit Report)

24. CASING & LINER RECORD (Report all strings set in well)							
SIZE	WEIGHT (LB/FT)	HOLE SIZE	TOP (MD)	BOTTOM (MD)	STATUS/CEMENT DEPTH	NO. OF SXS & TYPE OF CEMENT	TOPOF CEMENT (Specify calc. or CBL)
8 5/8"	24#	12 1/4"	Ø	265'		200 sx Class B	Surface
5 1/2"	17#	8 3/4"	Ø	2919'		435 sx Lead	Surface
						200 sx Tail	Surface

25. TUBING RECORD - Please Specify # of Strings								
SIZE	DEPTH SET (MD)	PACKER DEPTH (MD)	SIZE	DEPTH SET (MD)	PACKER DEPTH (MD)	SIZE	DEPTH SET (MD)	PACKER DEPTH (MD)
2 7/8"	2981'							

26. PRODUCING INTERVALS				27. ATTACH WELLBORE DIAGRAM FOR MULTI-ZONE/COMINGLED PRODUCTION (RULE 332)		
FORMATION	TOP	BOTTOM	GROSS PERFORATED INTERVAL	SIZE	NO. HOLES	PERF. STATUS (open, squeezed)
A) Fruitland Coal	2556'	2778'	2556'-2778'	.5"	328	open
B)						
C)			-- See sundry for details --			
D)						

28. ACID, FRACTURE, TREATMENT, CEMENT SQUEEZE, ETC.	
DEPTH INTERVAL	AMOUNT AND TYPE OF MATERIAL
2556'-2778'	Frac down casing with 3695 bbls slick water 137,480 20/40 sand. ATR 71 bpm. ATP 4100 psi. Screened out with 5#/gal sand in perms. Flushed with 48 bbls slick water.