









































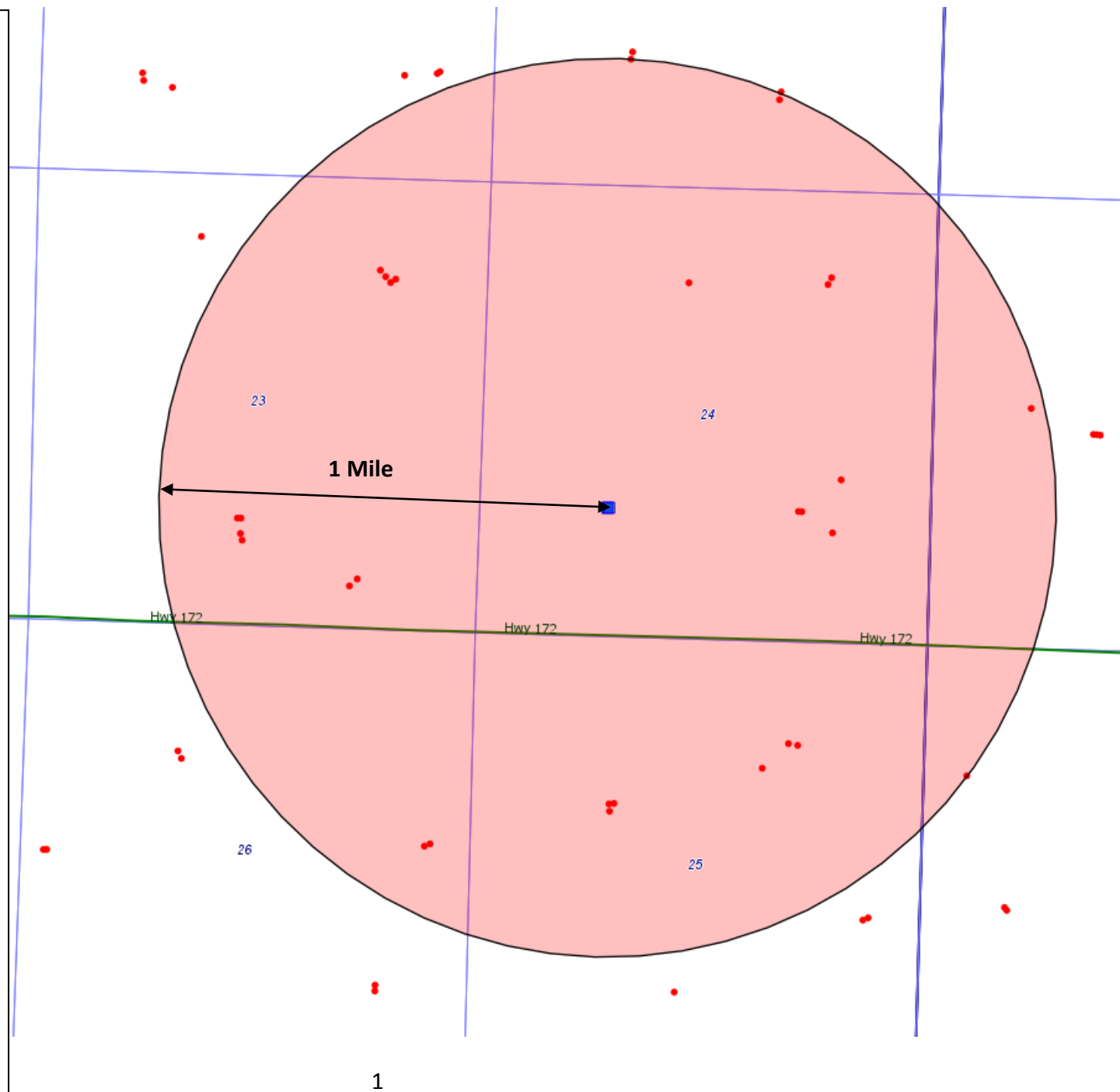


Layers

- ☒  Buffer 1
- ☒  DEM_10m
- ☒  O&G Facilities
 - ☒  Wells
 - ☐ Well Name
 - ☐ Well API #
- ☒  Misc Facilities
 - ☐  Pits
 - ☒  Active
 - ☒  Closed
 - ☐  Unknown
- ☐  Permits
- ☒  Pending Permits
- ☐  Pending2As (Diamond)
- ☒  Well Status
 - ☐  Spud Notice
 - ☐  UIC Active
 - ☐  SC Anomalies
 - ☐  Surface Casing
- ☒  COGCC Data
 - ☒  COGCCAlert
 - ☒  COGCCOnsite
 - ☐  Samples
 - ☐  Remediation
- ☐  O&G Locations
- ☐  Directionals
- ☒  COGCC Rules
- ☒  O&G Fields
- ☒  Field Insp Unit
- ☒  SeismicPermits
- ☒  Historic Wells
- ☒  Roads & RRs
- ☒  Water Resources
- ☒  Floodplains
- ☒  Environmental_Sites
- ☒  SecTwpRng
- ☒  LGDS
- ☒  Wildlife CPW
- ☒  State Lands
- ☒  Indian Lands
- ☒  BLM Lands
- ☒  Surface Lands
 - ☐  Places
 - ☐  Counties_Zoom



Selected Items Report

Oil and Gas Wells Selected

Filter Results by Formation Include Filter

WELL DESCRIPTION	LOCATION ID	LOCATION	WELL INFORMATION
------------------	-------------	----------	------------------

Water Wells Selected From Map

Filter Results by Depth Greater than Filter

WELL DESCRIPTION	LOCATION	WELL INFORMATION			
		Depth	Top Perf	Bottom Perf	Aquifer
Receipt=0007330, Permit=0124499-- COLVIN B	SWNW 19 34 N-7W	350	0	0	GW
Receipt=0294833, Permit=0109796--A COLVIN FLOYD BAXTER	SWNW 19 34 N-7W	236	40	236	GW 6424'
Receipt=0295233, Permit=0153197-- COLVIN FLOYD BAXTER	SWNW 19 34 N-7W	0	0	0	GW
Receipt=0347695, Permit=0168059-- DUSA MARTIN LEE	SWNW 19 34 N-7W	200	40	200	GW
Receipt=1503247, Permit=0070404-F- BP AMERICA PRODUCTION CO	SWNW 19 34 N-7W	0	0	0	GW
Receipt=9123993, Permit=0109796-- COLVIN BRUCE	SWNW 19 34 N-7W	230	0	0	GW 6460'
Receipt=9123051, Permit=0071066-- ANDERSON DONALD D & NITA M	SWSW 19 34 N-7W	95	55	95	GW
Receipt=0392042, Permit=0190292-- ANDERSON DONALD & NITA	SWSW 19 34 N-7W	200	30	180	GW
Receipt=0107837C, Permit=0108227-- HUDSON EVELYN	NWNW 30 34 N-7W	150	105	110	GW
Receipt=9122258, Permit=0028440-- PRESTON EVERETT	NWNW 30 34 N-7W	60	0	0	GW
Receipt=9702850, Permit=0278855-- SEXTON JOHN & BARBARA	NWNW 30 34 N-7W	0	0	0	GW

Receipt=1503834, Permit=0070182-F- BP AMERICA PRODUCTION CO	SWNW 30 34 N-7W	0	0	0	GW
Receipt=1503865, Permit=0070216-F- BP AMERICA PRODUCTION CO	SWNW 30 34 N-7W	0	0	0	GW
Receipt=1503274, Permit=0070472-F- BP AMERICA PRODUCTION CO	NENE 23 34 N-8W	0	0	0	GW
Receipt=1503584, Permit=0070811-F- BP AMERICA PRODUCTION CO	NENE 23 34 N-8W	0	0	0	GW
Receipt=1503620, Permit=0070888-F- BP AMERICA PRODUCTION CO	NENE 23 34 N-8W	0	0	0	GW
Receipt=0015189, Permit=0015189-MH- PROCELL WESLEY	NENE 23 34 N-8W	0	0	0	GW
Receipt=0303205, Permit=0154970-- FAIRLAMB DON	NENE 23 34 N-8W	137	80	137	GW
Receipt=0303289, Permit=0154971-- PROCELL WESLEY	NENE 23 34 N-8W	155	55	155	GW
Receipt=0233900, Permit=0129370-- LAYTON J	NWNE 23 34 N-8W	161	25	161	GW
Receipt=0095304, Permit=0100325-- LAYTON DOUGLAS	NWNE 23 34 N-8W	160	30	160	GW
Receipt=0413597, Permit=0201074-- LAYTON LOIS	NWNE 23 34 N-8W	0	0	0	GW
Receipt=0401756A, Permit=0195221-- SHARP NORMAN L & PEGGY C	SESW 23 34 N-8W	140	40	140	GW
Receipt=1503888, Permit=0070239-F- BP AMERICA PRODUCTION CO	SWSE 23 34 N-8W	0	0	0	GW
Receipt=1503889, Permit=0070240-F- BP AMERICA PRODUCTION CO	SWSE 23 34 N-8W	0	0	0	GW
Receipt=1503849, Permit=0070199-F- BP AMERICA PRODUCTION CO	SWSE 23 34 N-8W	0	0	0	GW
Receipt=1503833, Permit=0070181-F- BP AMERICA PRODUCTION CO	SWSE 23 34 N-8W	0	0	0	GW
Receipt=0253795, Permit=0139180-- NEIL BRUCE	NESW 23 34 N-8W	200	40	200	GW
Receipt=0253796, Permit=0139179-- NEIL P	NESW 23 34 N-8W	0	0	0	GW
Receipt=0339756, Permit=0164811-- THOMPSON FERN	SESW 23 34 N-8W	0	0	0	GW
Receipt=1505267, Permit=0075324-F- BP AMERICA PRODUCTION COMPANY	SESW 23 34 N-8W	0	0	0	GW
Receipt=1505268, Permit=0075325-F-	SESW 23	0	0	0	GW

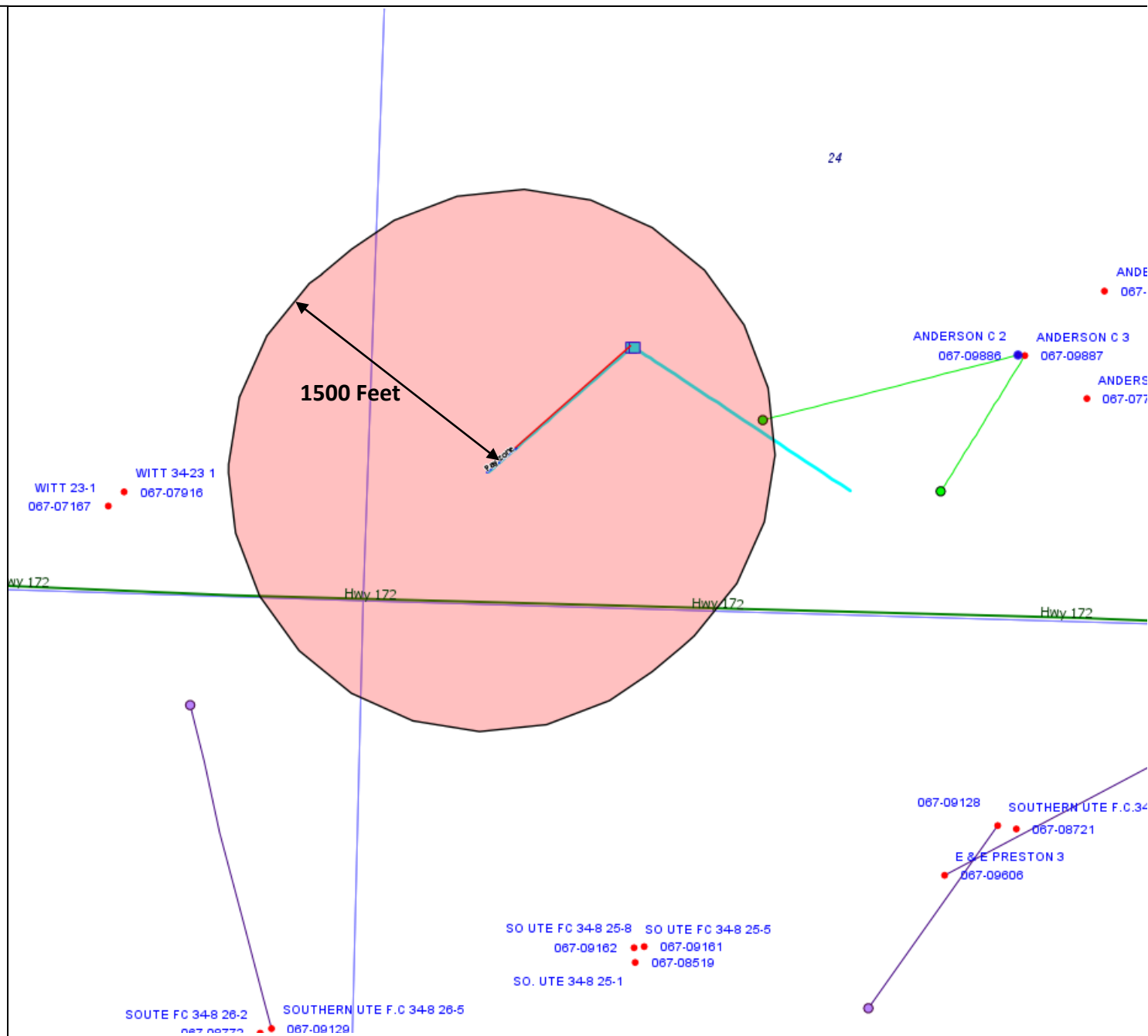
BP AMERICA PRODUCTION COMPANY	34 N-8W				
Receipt=9123196, Permit=0076151-- POWELL JAMES E & JEN K	NENE 24 34 N-8W	150	0	0	GW
Receipt=1503264, Permit=0070442-F- BP AMERICA PRODUCTION CO	NENE 24 34 N-8W	0	0	0	GW
Receipt=1503265, Permit=0070443-F- BP AMERICA PRODUCTION CO	NENE 24 34 N-8W	0	0	0	GW
Receipt=9702636, Permit=0275043-- NEIL RAYMOND L	NWNE 24 34 N-8W	140	0	0	GW
Receipt=0214464B, Permit=0120548-- NEIL RAYMOND L.	NWNE 24 34 N-8W	139	100	129	GW
Receipt=0435702, Permit=0211915-- WESTBROOK EDGAR	SENE 24 34 N-8W	200	0	0	GW
Receipt=1503576, Permit=0070803-F- BP AMERICA PRODUCTION CO	NENW 24 34 N-8W	0	0	0	GW
Receipt=0363159, Permit=0175524-- CALDERWOOD TODD	NESE 24 34 N-8W	190	130	190	GW
Receipt=1505159, Permit=0075253-F- BP AMERICA PRODUCTION COMPANY	NWSE 24 34 N-8W	0	0	0	GW
Receipt=1505160, Permit=0075254-F- BP AMERICA PRODUCTION COMPANY	NWSE 24 34 N-8W	0	0	0	GW
Receipt=1503827, Permit=0070175-F- BP AMERICA PRODUCTION CO	SESE 24 34 N-8W	0	0	0	GW
Receipt=0425303, Permit=0207331-- KINSEY RONALD	SWSE 24 34 N-8W	175	60	175	GW
Receipt=0402209, Permit=0195225-- WILLIAMS VALERIE	SWSE 24 34 N-8W	260	0	0	GW
Receipt=0359796, Permit=0173813-- WILLIAMS VALERIE	SWSE 24 34 N-8W	0	0	0	GW
Receipt=0273979, Permit=0147369-- SHELTON TIMOTHY	SWSE 24 34 N-8W	200	60	200	GW
Receipt=0344243, Permit=0166641-- STONE LAURA	SWSE 24 34 N-8W	250	40	240	GW
Receipt=9701176, Permit=0249468-- WITT DAVID R	NESW 24 34 N-8W	200	60	100	GW
Receipt=9701194, Permit=0248656-- WAGNER MARVIN AND LISA	SESW 24 34 N-8W	200	60	200	GW
Receipt=9700626, Permit=0236089-- HOLLAND JERRY	SESW 24 34 N-8W	160	80	160	GW
Receipt=0347384, Permit=0167938-- ETZLER JIM	SESW 24 34 N-8W	200	0	0	GW

Receipt=0354380, Permit=0171599-- SETTELL RON	SESW 24 34 N-8W	100	20	100	GW
Receipt=0308965, Permit=0156282-- SETTELL RON	SESW 24 34 N-8W	100	20	100	GW
Receipt=0395265, Permit=0191558-- ETZLER JIM & JEAN	SESW 24 34 N-8W	130	70	130	GW
Receipt=0401599, Permit=0195205-- STAFFORD ABRA L	SWSW 24 34 N-8W	160	40	160	GW
Receipt=0414916, Permit=0201904-- GURR CHARLIE	SWSW 24 34 N-8W	260	40	*260	GW 6330'
Receipt=0431180, Permit=0209564-- WITT JOSEPH W & DAWN	SWSW 24 34 N-8W	100	0	0	GW
Receipt=0435411, Permit=0211905-- TAULLI JOSEPH & LISA	SWSW 24 34 N-8W	105	30	90	GW
Receipt=0459598, Permit=0225009-- COCHRAN ROBERT J & LORETTA M	SWSW 24 34 N-8W	200	100	180	GW
Receipt=0403507A, Permit=0195759-- COLORADO SOUTHWEST INC	SWSW 24 34 N-8W	0	0	0	GW
Receipt=0403507B, Permit=0196326-- COLORADO SOUTHWEST INC	SWSW 24 34 N-8W	0	0	0	GW
Receipt=0403507C, Permit=0196327-- COLORADO SOUTHWEST INC	SWSW 24 34 N-8W	0	0	0	GW
Receipt=0238910, Permit=0132499-- BLAGG R	SWSW 24 34 N-8W	0	0	0	GW
Receipt=9124070, Permit=0119033-- WAGNER MARVIN	SWSW 24 34 N-8W	167	0	0	GW
Receipt=9122413, Permit=0040633-- BURTON J B	NENE 25 34 N-8W	160	0	0	GW
Receipt=9701110, Permit=0248408-- DUNAGAN DAVIS	NENE 25 34 N-8W	200	60	160	GW
Receipt=9702835, Permit=0081822--A DUNAGAN DAVIS	NENE 25 34 N-8W	200	60	180	GW
Receipt=0065368, Permit=0081822-- DUNAGAN DAVIS D	NENE 25 34 N-8W	47	26	37	GW
Receipt=9122942, Permit=0065222-- WITT WILLIAM J	SENE 26 34 N-8W	160	30	150	GW
Receipt=9701025, Permit=0244453-- REA PRESTON AND TISHA	NENW 26 34 N-8W	260	45	260	GW
Receipt=9702585, Permit=0274449-- NEIL FRANK M	SWSE 13 U 34 N-8W	100	30	95	GW

Receipt=9122713, Permit=0049044-- NEIL FRANK JR	SWSE 13 U 34 N-8W	100	0	0	GW
Receipt=0392043, Permit=0190293-- NEIL FRANK M & VELMA J	SWSE 13 U 34 N-8W	120	70	120	GW
Receipt=1503263, Permit=0070441-F- BP AMERICA PRODUCTION CO	NESW 13 U 34 N-8W	0	0	0	GW
Receipt=9703218, Permit=0287611-- MCMENIMEN LAWRENCE L	SWSE 14 U 34 N-8W	140	0	0	GW

Layers

- ☒ Buffer 1
- ☒ DEM_10m
- ☒ O&G Facilities
 - ☒ Wells
 - ☐ Well Name
 - ☐ Well API #
 - ☐ Misc Facilities
 - ☐ Pits
 - ☒ Active
 - ☒ Closed
 - ☐ Unknown
 - ☐ Permits
 - ☒ Pending Permits
 - ☐ Pending2As (Diamond)
 - ☐ Well Status
 - ☐ Spud Notice
 - ☐ UIC Active
 - ☐ SC Anomalies
 - ☐ Surface Casing
- ☒ COGCC Data
 - ☒ COGCCAlert
 - ☒ COGCCOnsite
 - ☐ Samples
 - ☐ Remediation
 - ☐ O&G Locations
 - ☐ Directionals
 - ☐ COGCC Rules
 - ☐ O&G Fields
 - ☐ Field Insp Unit
 - ☐ SeismicPermits
- ☐ Historic Wells
- ☐ Roads & RRs
- ☐ Water Resources
- ☐ Floodplains
- ☐ Environmental_Sites
- ☐ SecTwpRng
- ☐ LGDS
- ☐ Wildlife CPW
- ☐ State Lands
- ☐ Indian Lands
- ☐ BLM Lands
- ☒ Surface Lands
 - ☐ Places
 - ☐ Counties_Zoom
 - ☒ CityPolygons
 - ☐ Surface Owner



COGIS - WELL Information

Scout Card

[Related](#)
[Insp.](#)
[1 Mile](#)
[MIT](#)
[NOAV](#)
[GIS](#)
[Doc](#)
[Review](#)
[COA](#)
[Wellbore](#)
[Orders](#)

Surface Location Data for API # 05-067-09886

Status: XX 3/25/2012

Well Name/No: [ANDERSON C #2](#) (click well name for production)
Operator: BP AMERICA PRODUCTION COMPANY - 10000
Status Date: 3/25/2012 10:28:46 AM **Federal or State Lease #:**
County: LA PLATA #067 **Location:** NWSE 24 34N 8W M PM
Field: IGNACIO BLANCO - #38300 **Elevation:** 6,671 ft.
Planned Location 1496 FSL 1564 FEL **Lat/Long:** 37.17349/-107.6646 **Lat/Long Source:** Field Measured

Wellbore Data for Sidetrack #00

Status: XX 2/16/2012

Wellbore Permit

DIRECTIONAL

Permit #: **Expiration Date:** 3/24/2014 10:28:46 AM
Prop Depth/Form: 3463 **Surface Mineral Owner Same:** N
Mineral Owner: FEE **Surface Owner:** FEE
Unit: **Unit Number:**

Formation and Spacing: Code: FRLDC , Formation: FRUITLAND COAL , Order: 112-180 , Unit Acreage: 320, Drill Unit: All
Casing: String Type: SURF , Hole Size: 12.25, Size: 8.625, Top: 0, Depth: 1050, Weight: 28
Cement: Sacks: 760, Top: 0, Bottom: 1050, Method Grade:
Casing: String Type: 1ST , Hole Size: 7.875, Size: 5.5, Top: 0, Depth: 3463, Weight: 17
Cement: Sacks: 344, Top: 0, Bottom: 3463, Method Grade:

Wellbore Completed

Completion Date: N/A
Measured TD: **Measured PB depth:**
True Vertical TD: **True Vertical PB depth:**
Top PZ Location: Sec: 24 Twp: 34N 8W **Footage:** 1048 FSL 2328 FFWLL **Depth**
Bottom Hole Location: Sec: 24 Twp: 34N 8W **Footages:** 1037 FSL 2291 FFWLL **Depth**

Formation	Log Top	Log Bottom	Cored	DSTs
No additional interval records were found for sidetrack 00.				