

EARTHWORKS

CUT: 4,551 CUBIC YARDS

FILL: 3,489 CUBIC YARDS

TOPSOIL: 1,062 CUBIC YARDS

NET EXPORT: 0 CUBIC YARDS

EXISTING PAD SIZE: 0.000 ACRES

PROPOSED EXPANSION SIZE: 0.000 ACRES

LEVEL PAD SIZE: 1.144 ACRES

TOTAL DISTURBED AREA: 1.304 ACRES

SURVEY NOTES

1. BEARING BASIS FOR THIS SURVEY IS BASED ON THE NORTH AMERICAN DATUM OF 1983, COLORADO STATE PLANE COORDINATE SYSTEM, SOUTH COLORADO, ZONE 0503.
2. ELEVATION BASIS FOR THIS SURVEY IS BASED ON THE NORTH AMERICAN VERTICAL DATUM OF 1988 (GEOID12A).
3. CONSTRUCTION SHALL ADHERE TO ALL LOCAL, STATE, AND FEDERAL REGULATIONS.
4. DETAILED CONSTRUCTION SPECIFICATIONS PROVIDED IN SCOPE OF WORK.
5. ACTUAL SLOPE AND DIRECTION OF DRAINAGE WILL BE FIELD FIT.



BP AMERICA
PRODUCTION COMPANY
US LOWER 48 ONSHORE

CONSTRUCTION LAYOUT PLAN

ANDERSON C 2 AND ANDERSON C 3

PART OF
SECTION 24, TOWNSHIP 34N, RANGE 08W,
N.M.P.M.
LA PLATA COUNTY, COLORADO

DRAWN BY
CFW

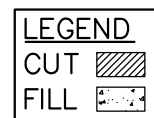
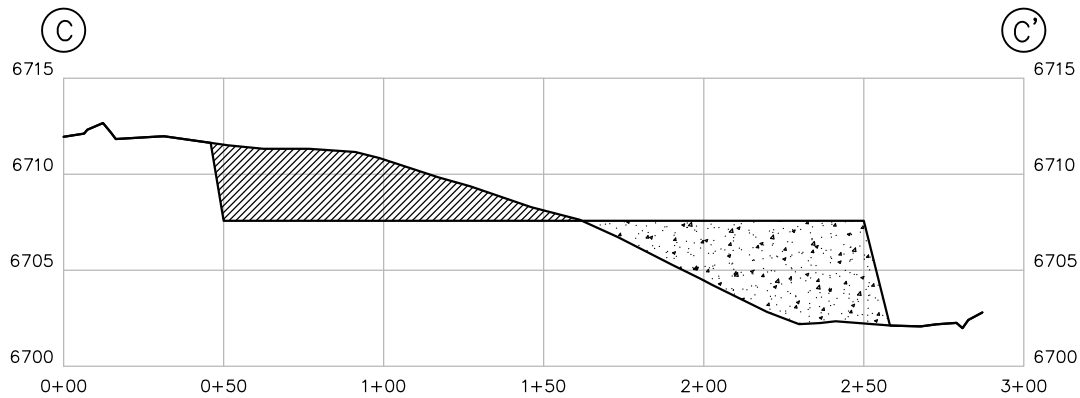
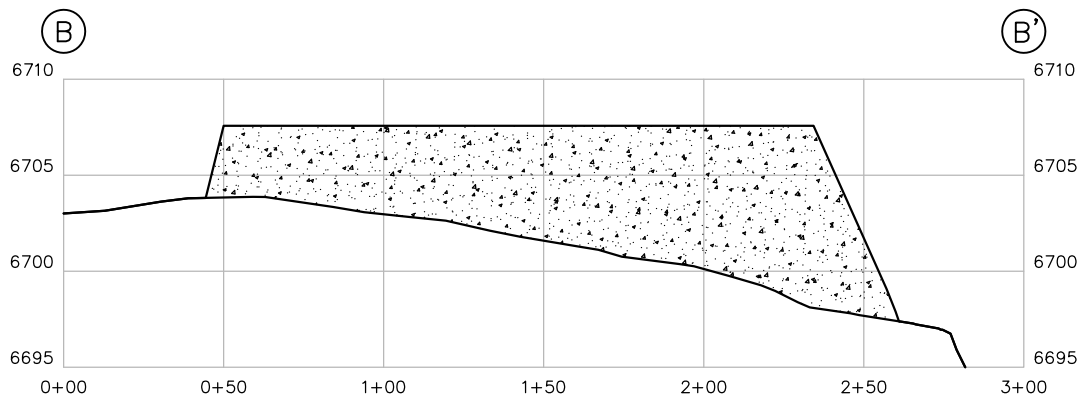
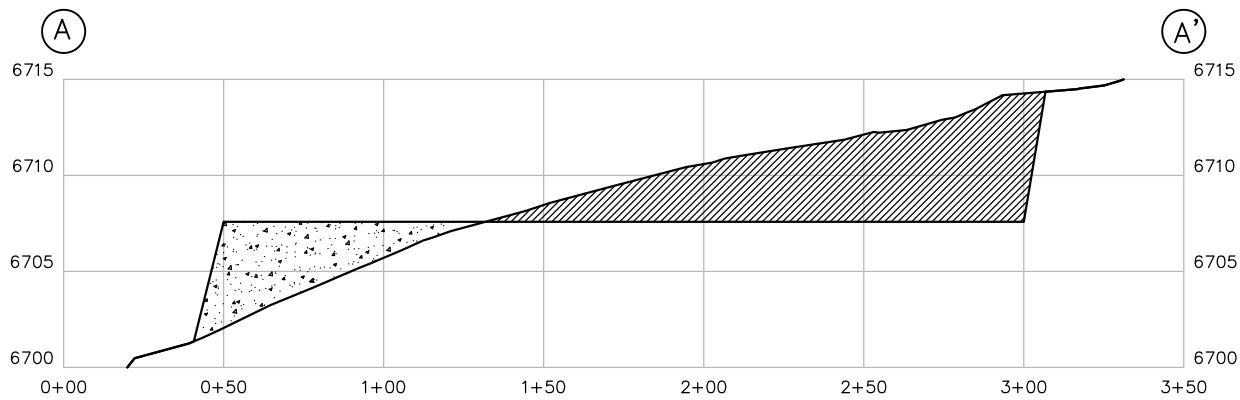
CHECKED BY
RLM

SCALE
1"=60'

DATE
12/03/2015

SHEET
1 OF 3

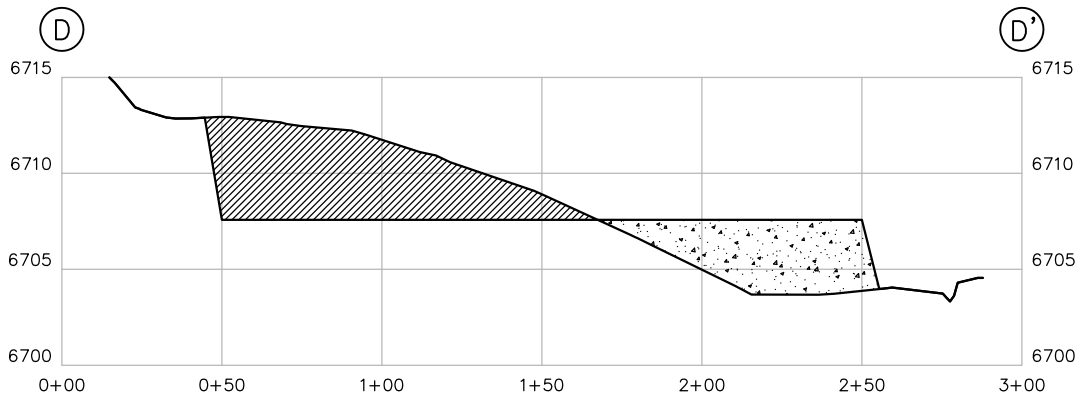
REVISION
0



HORIZONTAL SCALE 1"=60'
VERTICAL SCALE 1"=10'

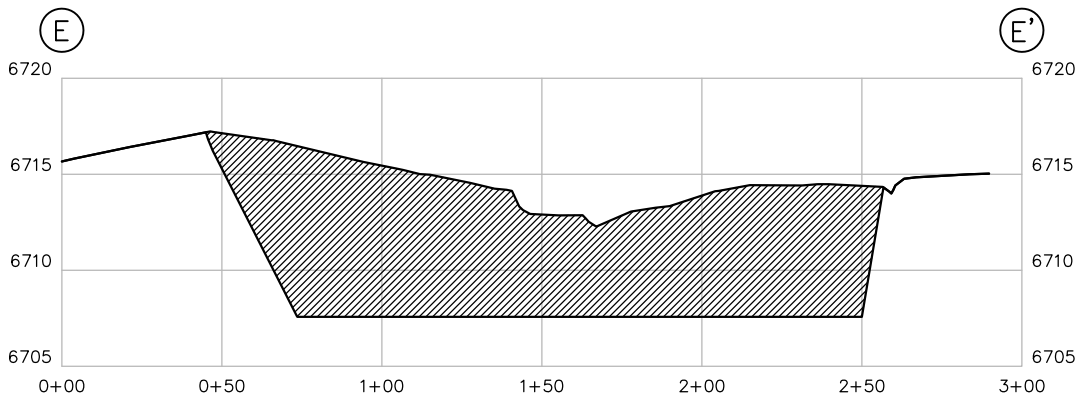
	BP AMERICA PRODUCTION COMPANY US LOWER 48 ONSHORE				
	CROSS-SECTION PLAN				
	ANDERSON C 2 AND ANDERSON C 3				
	PART OF SECTION 24, TOWNSHIP 34N, RANGE 08W, N.M.P.M. LA PLATA COUNTY, COLORADO				

DRAWN BY	CHECKED BY	SCALE	DATE	SHEET	REVISION
CFW	RLM	N/A	12/03/2015	2 OF 3	0



LEGEND	
CUT	
FILL	

HORIZONTAL SCALE 1"=60'
VERTICAL SCALE 1"=10'



	BP AMERICA PRODUCTION COMPANY US LOWER 48 ONSHORE				
	CROSS-SECTION PLAN				
	ANDERSON C 2 AND ANDERSON C 3				
	PART OF SECTION 24, TOWNSHIP 34N, RANGE 08W, N.M.P.M. LA PLATA COUNTY, COLORADO				

DRAWN BY CFW	CHECKED BY RLM	SCALE N/A	DATE 12/03/2015	SHEET 3 OF 3	REVISION 0
-----------------	-------------------	--------------	--------------------	-----------------	---------------