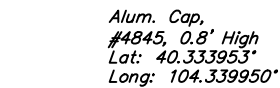


T4N, R62W, 6th P.M.

- 1989 Alum. Cap
#7242, 0.4' High
Lat: 40.334103°
Long: 104.320942°



See Detail "A"
@ Below Left

Landing Point

280'

N02°49'35"W

Alum. Cap
#4845, 0.8' High
Lat: 40.326703°
Long: 104.339475°

Alum. Cap
#4845, 0.8' High
Lat: 40.319456°
Long: 104.33898°

N89°27'00"E - 5300.56' (Meas.)

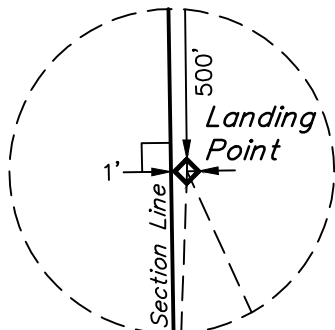
ANSCHUTZ EQUUS FARMS
4-62-9_10 NORTH PAD
#4-62-9-0164B2B
Elev. Ungraded Ground = 4523.0'

9

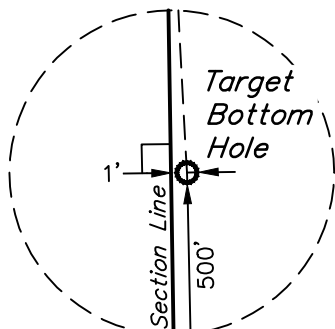
S89°24'44"W - 5156.94' (Meas.)

2011 Alum. Cap
Lat: 40.319611°
Long: 104.320492°

LINE TABLE		
LINE	DIRECTION	LENGTH
L1	N24°35'49"W	751.48'



Detail "A"
No Scale



Detail "B"
No Scale

Target
Bottom
Hole

See Detail "B"
@ Left

1990 Alum. Cap,
#7242, 0.6' High
Lat: 40.304844°
Long: 104.338650°

S88°47'58"W - 5006.69' (Meas.)

2011 Alum. Cap
0.3' High
Lat: 40.312367°
Long: 104.320628°

2011 Alum. Cap
Lat: 40.305144°
Long: 104.320708°



NAD 83 (TARGET BOTTOM HOLE)	NAD 83 (LANDING POINT)	NAD 83 (SURFACE LOCATION)
LATITUDE = 40°18'22.38" (40.306217)	LATITUDE = 40°19'57.29" (40.332581)	LATITUDE = 40°19'50.54" (40.330706)
LONGITUDE = 104°20'19.24" (104.338678)	LONGITUDE = 104°20'23.48" (104.339856)	LONGITUDE = 104°20'19.44" (104.338733)
NAD 27 (TARGET BOTTOM HOLE)	NAD 27 (LANDING POINT)	NAD 27 (SURFACE LOCATION)
LATITUDE = 40°18'22.45" (40.306236)	LATITUDE = 40°19'57.36" (40.332600)	LATITUDE = 40°19'50.61" (40.330725)
LONGITUDE = 104°20'17.41" (104.338169)	LONGITUDE = 104°20'21.65" (104.339347)	LONGITUDE = 104°20'17.61" (104.338225)
STATE PLANE NAD 83 (COLORADO NORTH)	STATE PLANE NAD 83 (COLORADO NORTH)	STATE PLANE NAD 83 (COLORADO NORTH)
N: 1356516.75 E: 3323878.44	N: 1366115.64 E: 3323424.25	N: 1365436.96 E: 3323746.47
STATE PLANE NAD 27 (COLORADO NORTH)	STATE PLANE NAD 27 (COLORADO NORTH)	STATE PLANE NAD 27 (COLORADO NORTH)
N: 356519.18 E: 2324028.67	N: 366117.83 E: 2323574.39	N: 365439.17 E: 2323896.61

CERTIFICATE

THIS IS TO CERTIFY THAT THE ABOVE PLAN WAS PREPARED FROM FIELD NOTES OF ACTUAL SURVEYS MADE BY ME OR UNDER MY SUPERVISION, AND THAT THE SAME ARE TRUE AND CORRECT TO THE BEST OF MY KNOWLEDGE AND BELIEF.

REGISTERED LAND SURVEYOR
REGISTRATION NO. 28285
STATE OF COLORADO

BASIS OF BEARINGS

BASIS OF ELEVATION

BASIS OF ELEVATION
SPOT ELEVATION LOCATED AT THE NORTHEAST CORNER OF SECTION 24, T5N, R62W, 6th P.M.
TAKEN FROM THE POINT OF ROCKS, QUADRANGLE, COLORADO, WELD COUNTY, 7.5
MINUTE QUAD (TOPOGRAPHIC MAP) PUBLISHED BY THE UNITED STATES DEPARTMENT OF THE
INTERIOR, GEOLOGICAL SURVEY. SAID ELEVATION IS MARKED AS BEING 4530 FEET.



UELS, LLC
Corporate Office * 85 South 200 East
Vernal, UT 84078 * (435) 789-1017



BILL BARRETT CORPORATION
ANSCHUTZ EQUUS FARMS 4-62-9_10 NORTH PAD
#4-62-9-0164B2B
NW 1/4 NW 1/4, SECTION 9, T4N, R62W, 6th P.M.
WELD COUNTY, COLORADO

SURVEYED BY: DALLAS NIELSEN, B.C.		DATE: 03-25-15
DRAWN BY: J.S.		DATE DRAWN: 03-27-15
SCALE: 1" = 1000'		REVISED: 00-00-00

WELL LOCATION PLAT