




REM: 3215
API: 08705905
Doc #: 200055099
Date: 05/06/2004

COGIS - Field Inspection Report

 Related  GIS  Doc	
API Number: 05-087-05905	Name: REGGIE #1
Location: NWNE 6 2N 57W	Lat: 40.172464 Long: -103.799242
Operator #: 23320	Operator Name: DECLAR OIL & GAS INC
Inspection Date: 5/6/2004	Inspector: Randall Ferguson

Inspection was: **Unsatisfactory**

Insp. Type: **ES** Insp. Stat: **PR** Reclamation (Pass, Interim or Fail): **F** P&A (Pass/Fail):
Brhd. Pressure: Inj. Pressure: T-C Ann. Pressure: UIC Violation Type:
Violation: **Y** NOAV Sent: **Y** Date Corrective Action Due: **6/30/2004** Date Remedied:

Field Inspection Comments and Observations

Insp. Comment	Inspection/Violation Comments
ACTION	REMOVE OIL FROM PIT. SUBMIT FORM 19 - SPILL/RELEASE REPORTS IF APPLICABLE. SUBMIT A FORM 27 - SITE INVESTIGATION AND REMEDIATION WORKPLAN FOR THE CLEANUP OF IMPACTED SOILS AS PER THE NOAV.
FIREWALL	SOUTH BERM OF TANK BATTERY IS COMPOSED OF VERY OILY SOIL.
SPILCOM	SPILL AREAS OBSERVED TO WEST AND EST OF TANK BATTERY. REPRESENTATIVE SAMPLES INDICATE SOIL CONDITIONS THAT EXCEED THE COGCC ALLOWABLE CONCENTRATIONS AND LEVELS IN SOILS.