




Rem: 3215
API: 087-05905
Doc #: 200099559
Date: 11/22/2006

COGIS - Field Inspection Report

 Related  GIS  Doc	
API Number: 05-087-05905	Name: REGGIE #1
Location: NWNE 6 2N 57W	Lat: 40.172464 Long: -103.799242
Operator #: 23320	Operator Name: DECLAR OIL & GAS INC
Inspection Date: 11/22/2006	Inspector: John Axelson

Inspection was: **Unsatisfactory**

Insp. Type: **ES** Insp. Stat: **PR** Reclamation (Pass, Interim or Fail): **F** P&A (Pass/Fail): **I**
Brhd. Pressure: Inj. Pressure: T-C Ann. Pressure: UIC Violation Type:
Violation: **N** NOAV Sent: **N** Date Corrective Action Due: **6/30/2007** Date Remedied:

Pit Inspection

Pit Type: **PW** Oil on Pit: **N** Freeboard:

Number of Pits: **1** Number covered or lined: **0** Number uncovered or unlined: **0**

Comments: **IRON LADEN WATER WITH ALGAL MAT OBSERVED ON WATER. NO FREE PHASE HYDROCARBONS OBSERVED.**

Field Inspection Comments and Observations

Insp. Comment	Inspection/Violation Comments
ACTION	SAMPLE OILY SOIL PREVIOUSLY TAKEN OFFSITE FOR LANDFARM TREATMENT. PROVIDE ANALYTICAL DATA THAT CONFIRMS TREATED SOILS DO NOT EXCEED ALLOWABLE CONCENTRATIONS. BUILD UP THE BERMS SURROUNDING THE TANK BATTERY. REMOVE PIPING DEBRIS FROM SITE AND RESEED THE UPPER PART OF THE FORMER SPILL AREA TO THE WEST OF THE TANK BATTERY.
FIREWALL	BERMS AROUND TANK BATTERY ARE INSUFFICIENT.
GENHOUSE	PIPING DEBRIS OBSERVED NEAR TANK BATTERY.
SPILCOM	FORMER SPILL AREA TO THE WEST OF TANK BATTERY IS PARTIALLY REVEGETATED. THE UPPER PART OF AREA IS NOT SUPPORTING VEGETATION.