BYBEE 14-L PAD
SITE PLAN

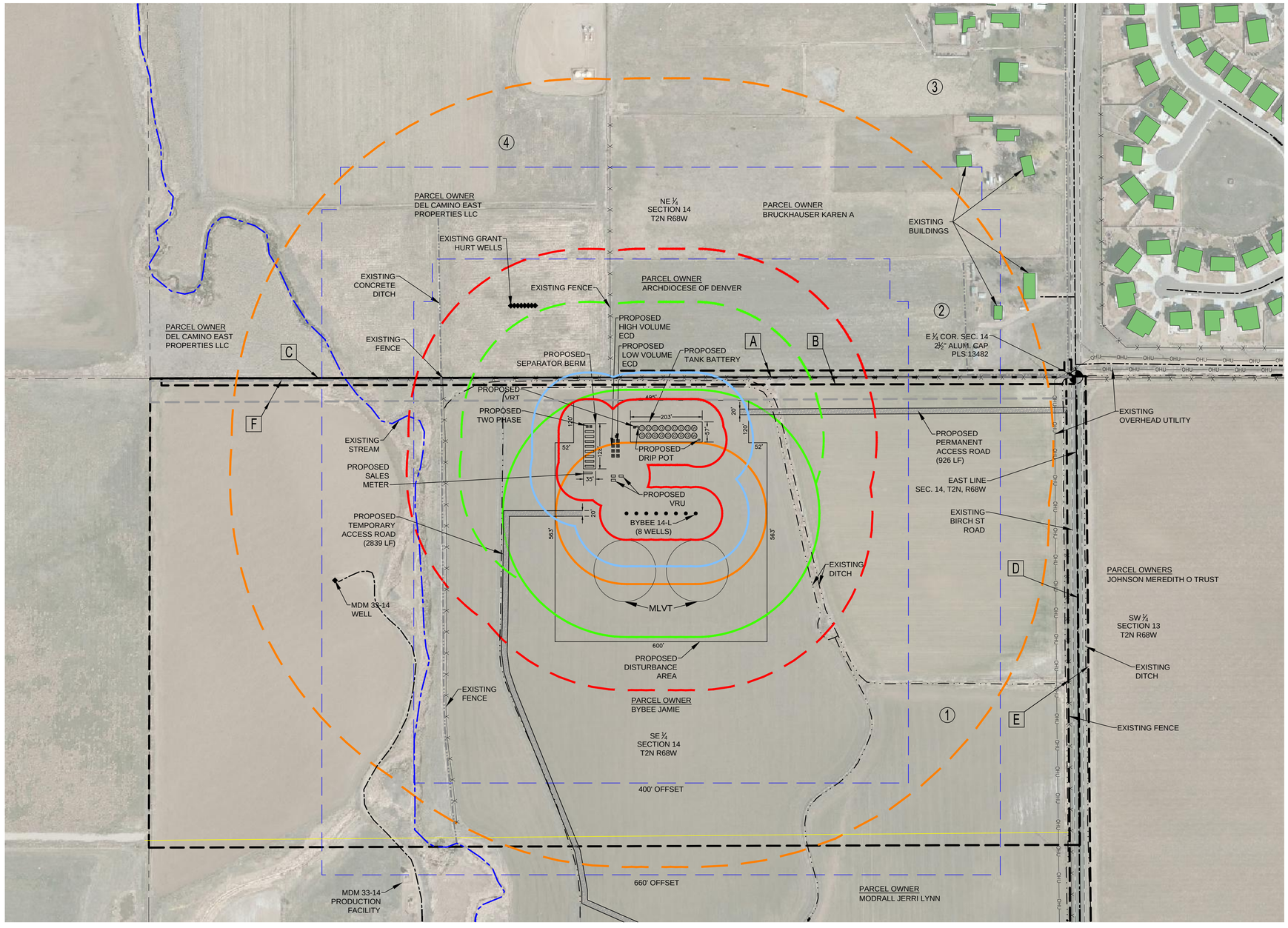

RECLAIMED AREA
NOT TO SCALE

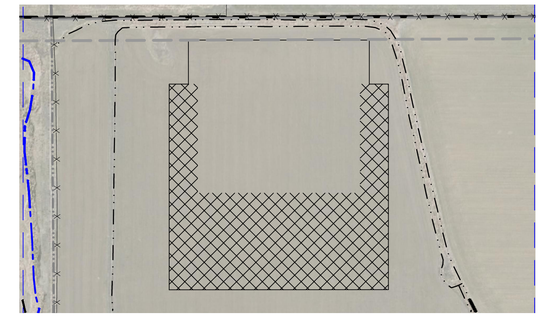

= RECLAIMED AREA

VICINITY MAP
NOT TO SCALE

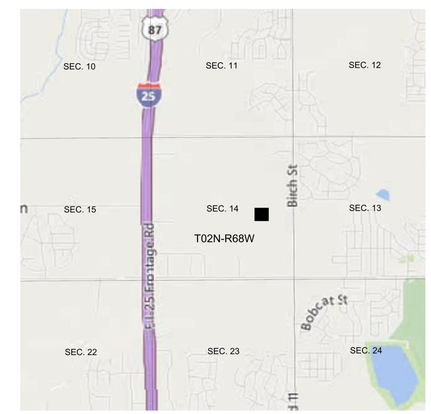

■ = BYBEE 14-L PAD

ACCESS ROAD DETAIL
NOT TO SCALE

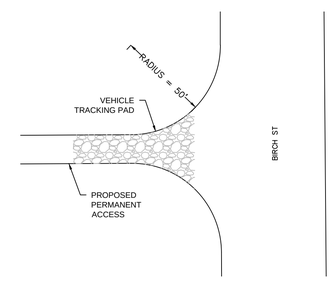

OIL & GAS LEASES
1. SECTION 14: SE/4
2. SECTION 14: PART OF THE SENE
3. SECTION 14: PART OF THE SENE
4. SECTION 14: W2NE

ROW EASEMENTS
- A 20' ROW EASEMENT (REC. NO. 3654100)
- B 20' ROW EASEMENT (REC. NO. 3724560, 3728072)
- C ROW EASEMENT (REC. NO. 2239296, WIDTH UNKNOWN)
- D N 1/2 SE 1/4 (REC. NO. 4058711, SPECIFIC LOCATION UNKNOWN)
- E 60' BIRCH ST. ROW
- F 60' FUTURE COUNTY ROAD ROW

LEGEND
- 75' STREET SETBACK
- 150' LOT LINE SETBACK
- 200' BUILDING SETBACK
- 350' BUILDING SETBACK
- 350' LOT LINE SETBACK
- 500' EXCEPTION ZONE
- 1000' BUFFER ZONE
- DISTURBANCE AREA OFFSETS
- EXISTING ROW
- FUTURE ROW
- EXISTING LOT LINES
- EXISTING DITCH
- EXISTING BUILDINGS

GRAPHIC SCALE 1"=150'

PREPARED BY: PFS Petroleum Field Services, LLC 7535 Hilltop Circle Denver, CO 80221	FIELD DATE: 07-17-14	SITE NAME: BYBEE 14-L PAD	PREPARED FOR: EXTRACTION
	DRAWING DATE: 11-04-15	SURFACE LOCATION: NW 1/4 SE 1/4 SEC. 14, T2N, R68W, 6TH P.M. WELD COUNTY, COLORADO	OPERATOR: EXTRACTION OIL & GAS ADDRESS: 370 17TH ST. SUITE #5300 DENVER, CO 80202
	BY: WDW / CHECKED BY: MDC		