

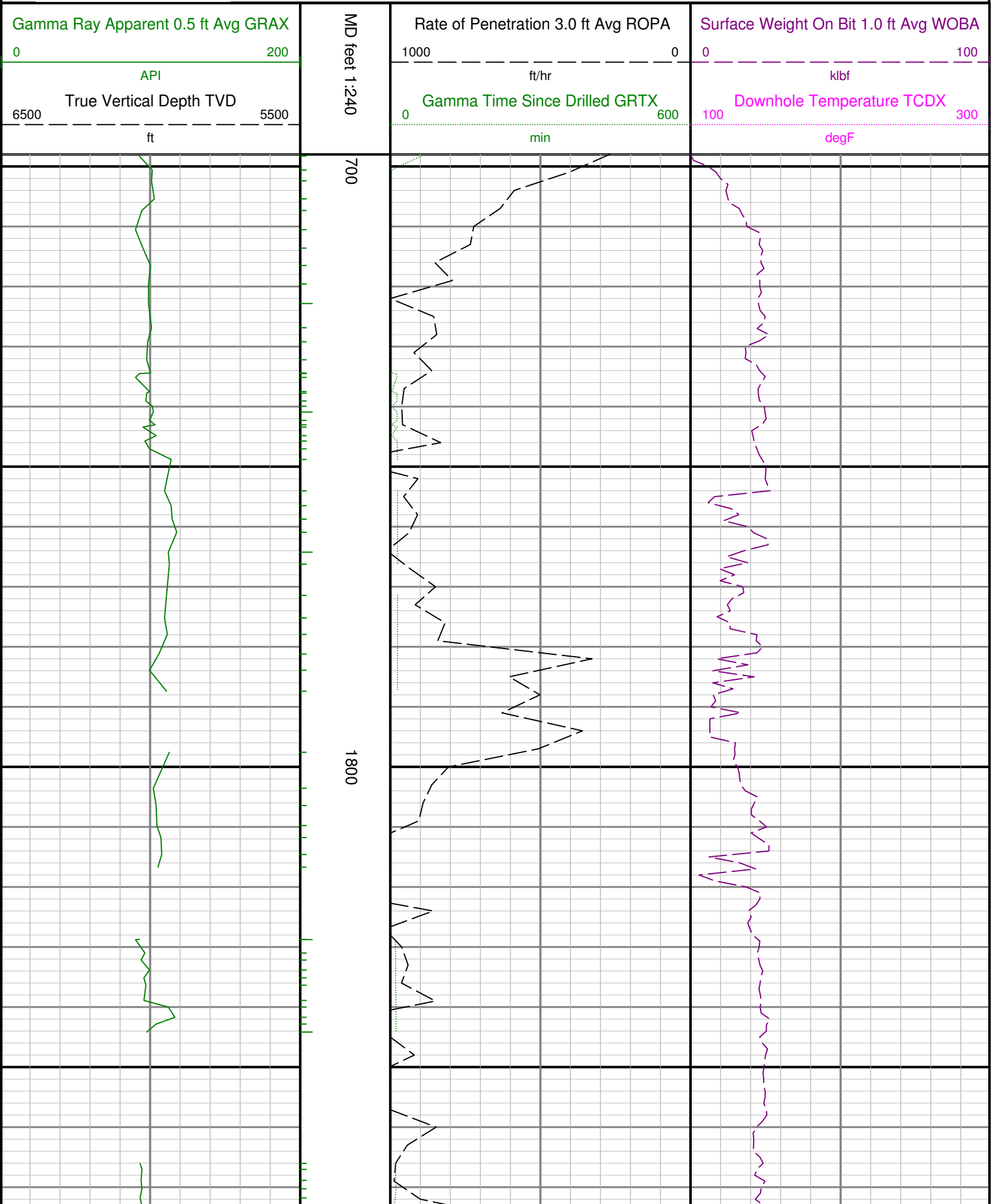


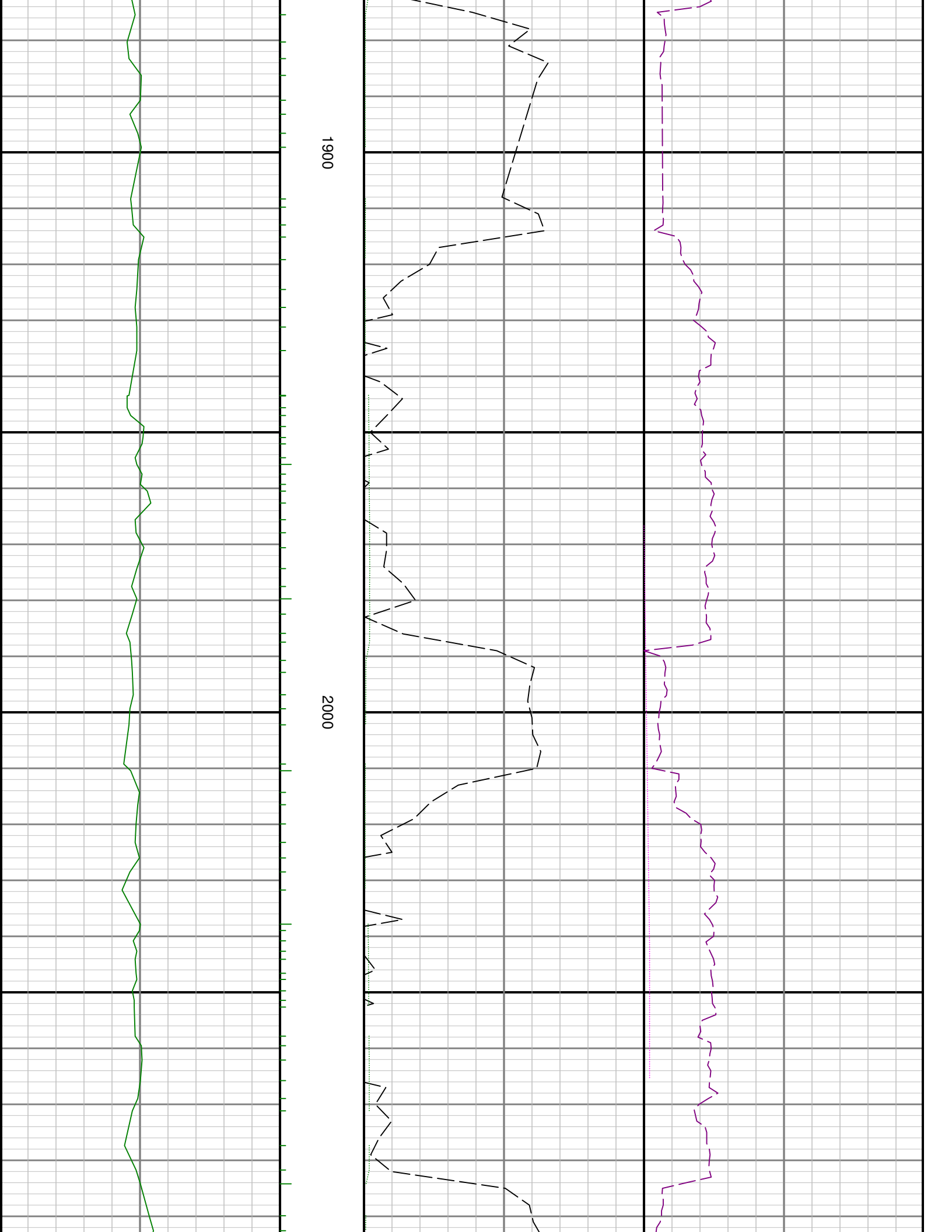
Company : Bonanza Creek Oil Company

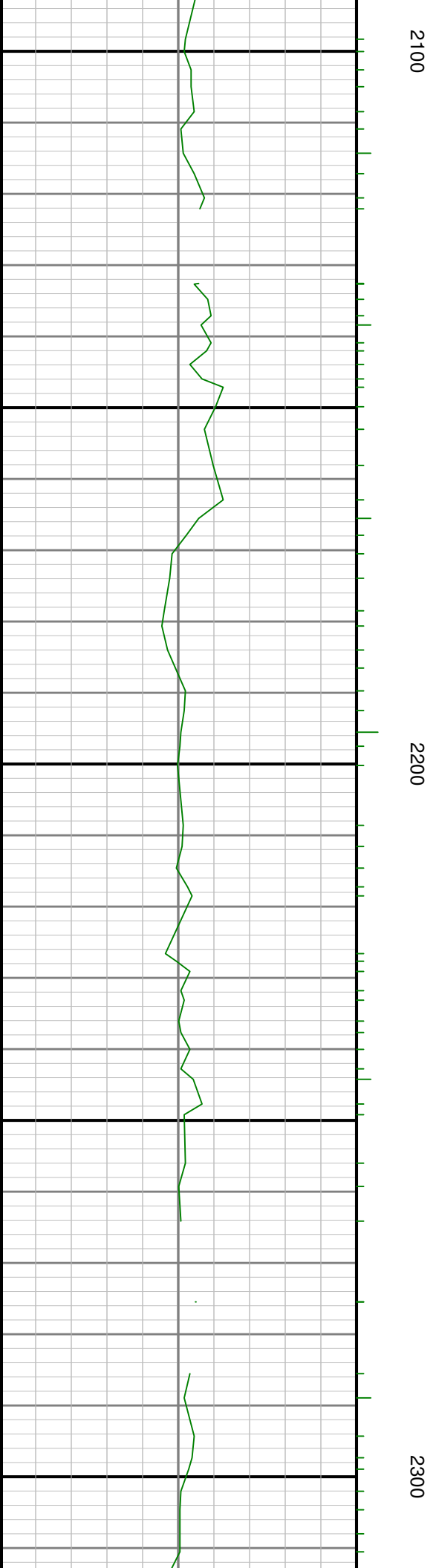
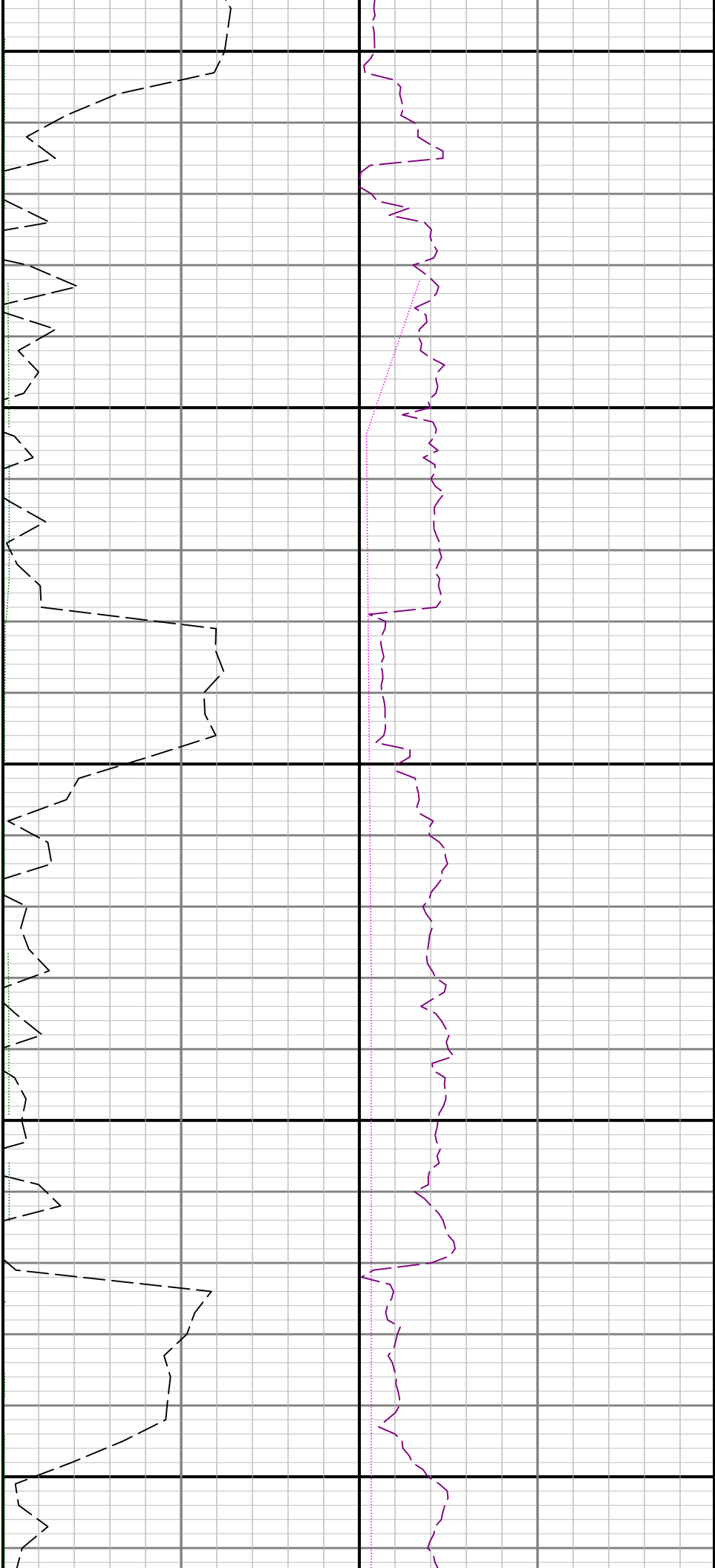
Well : North Plate K21-024-34HNC

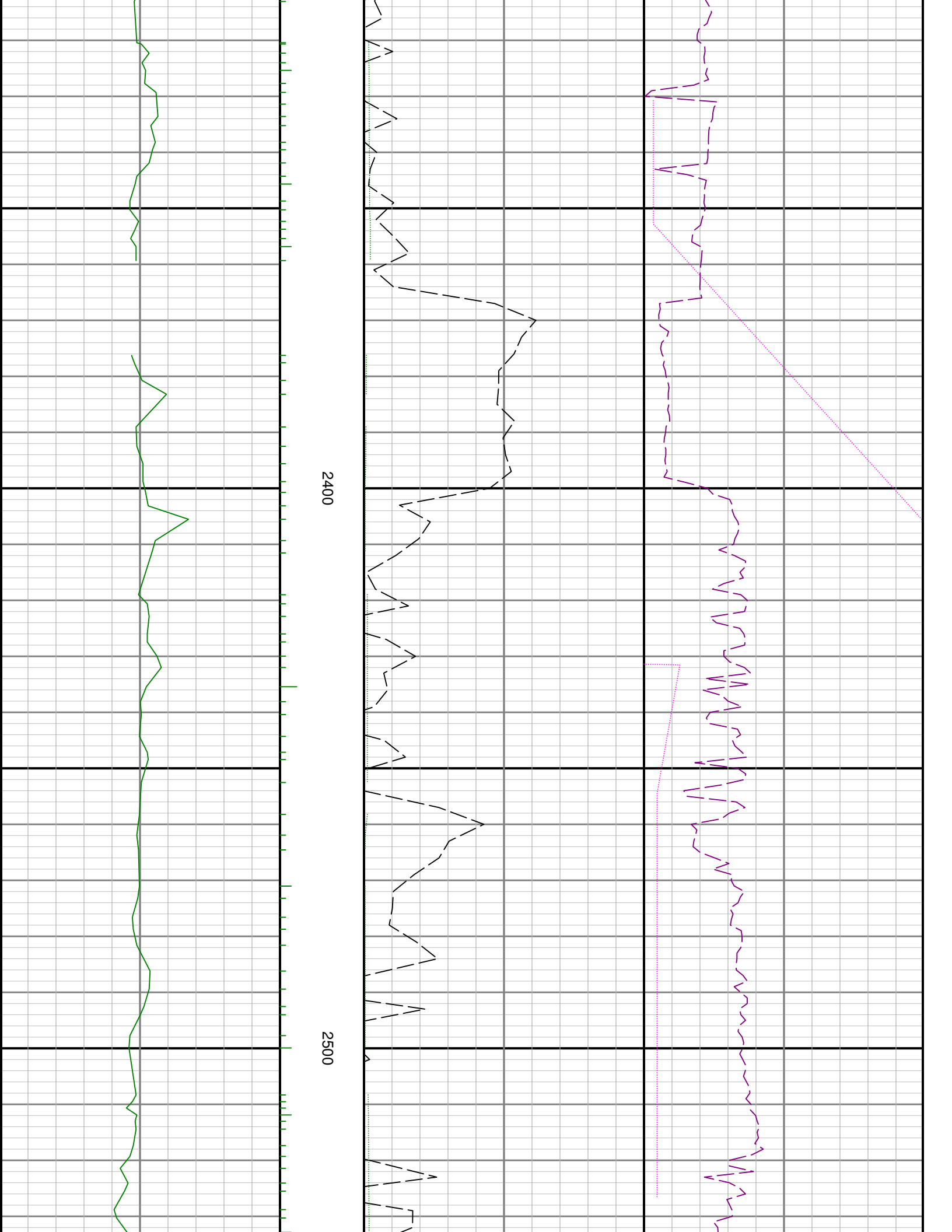
Interval : 1698.00 - 11119.00 feet

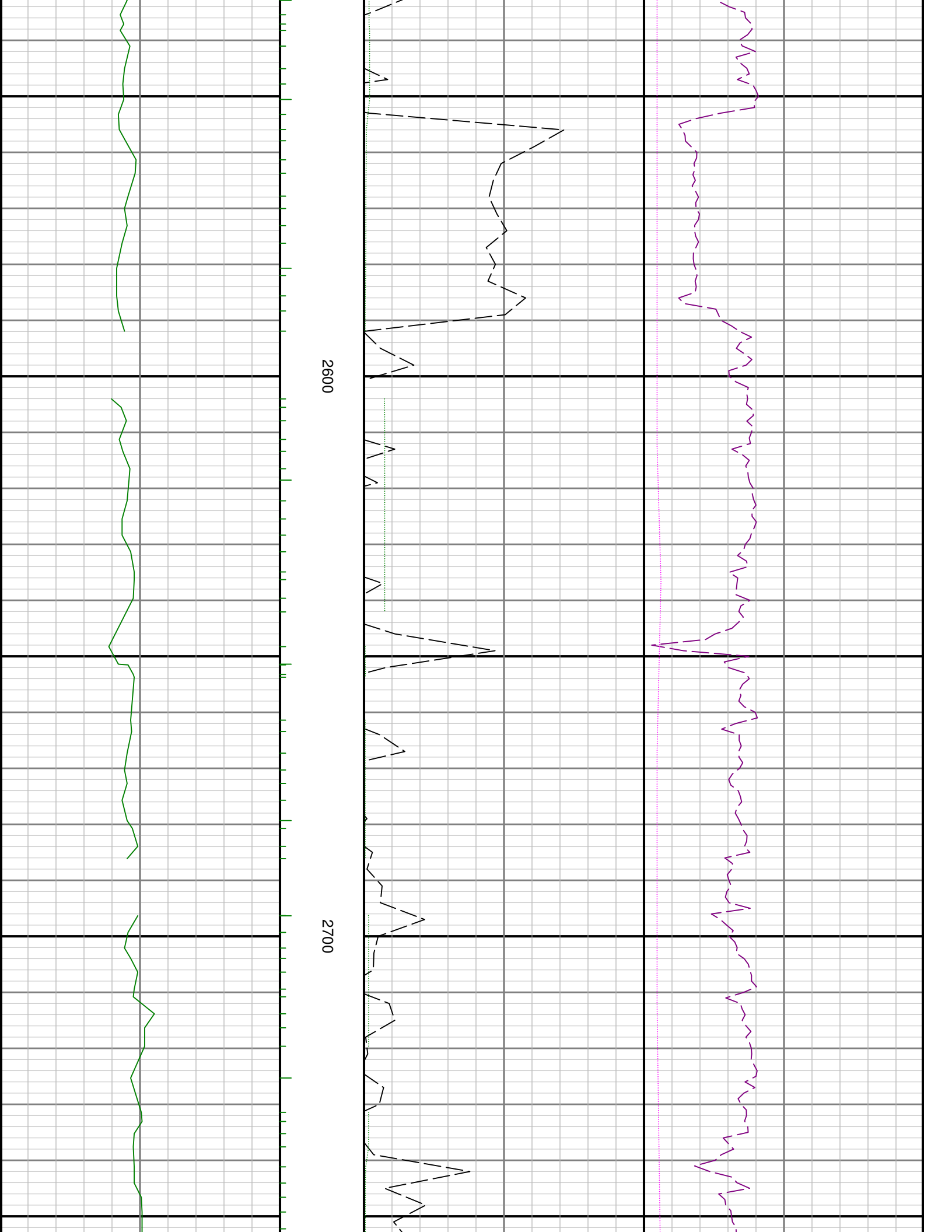
Created : 01/Oct/2015 6:24:47 AM

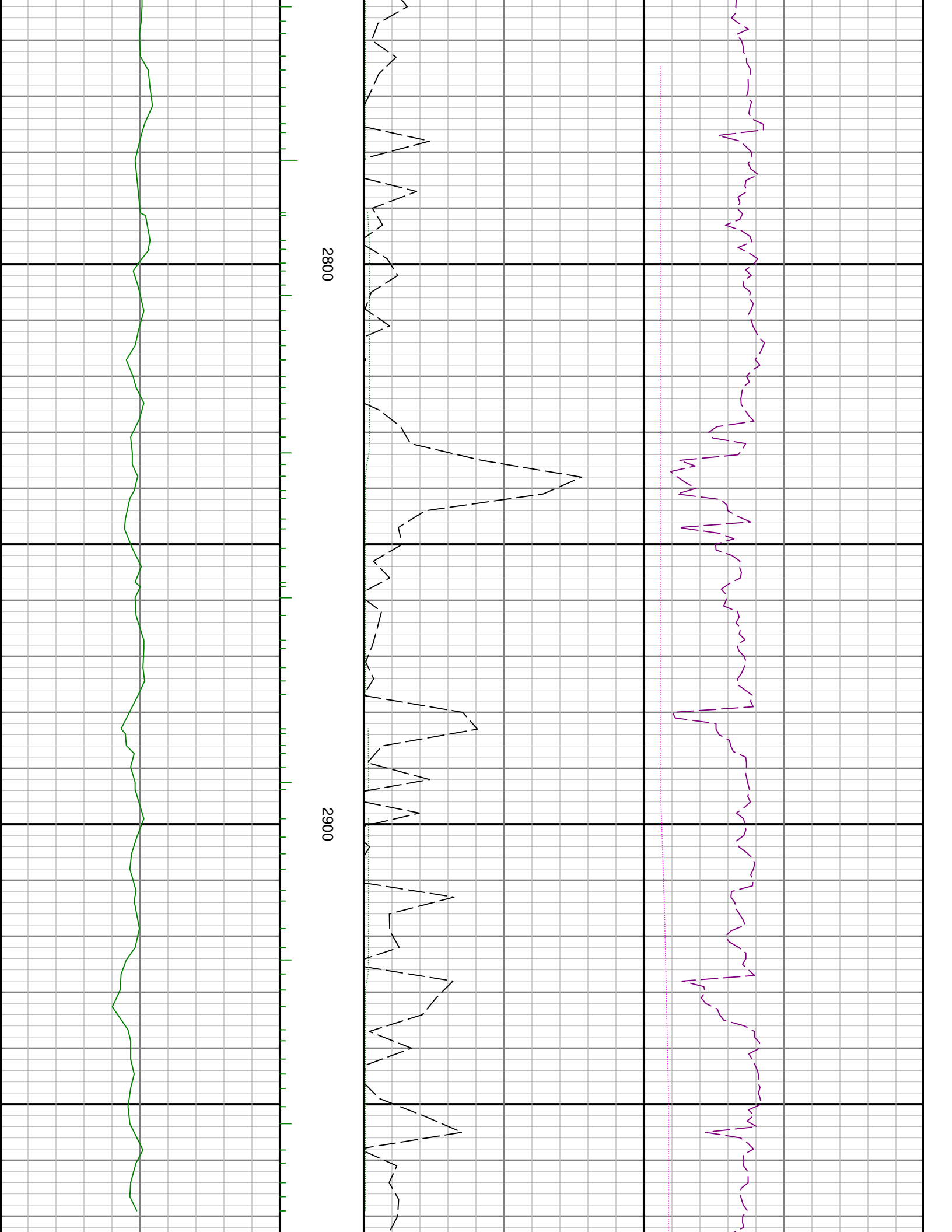


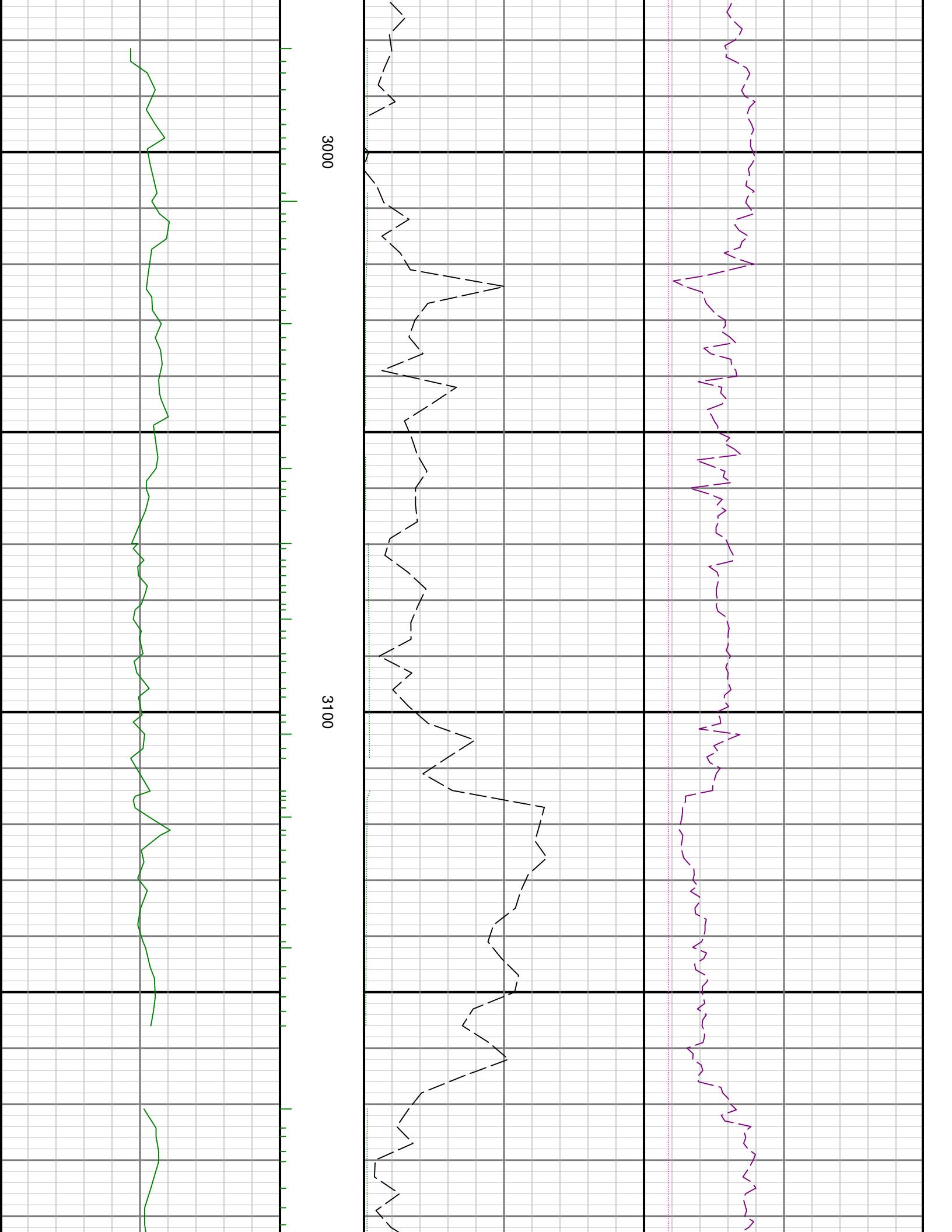


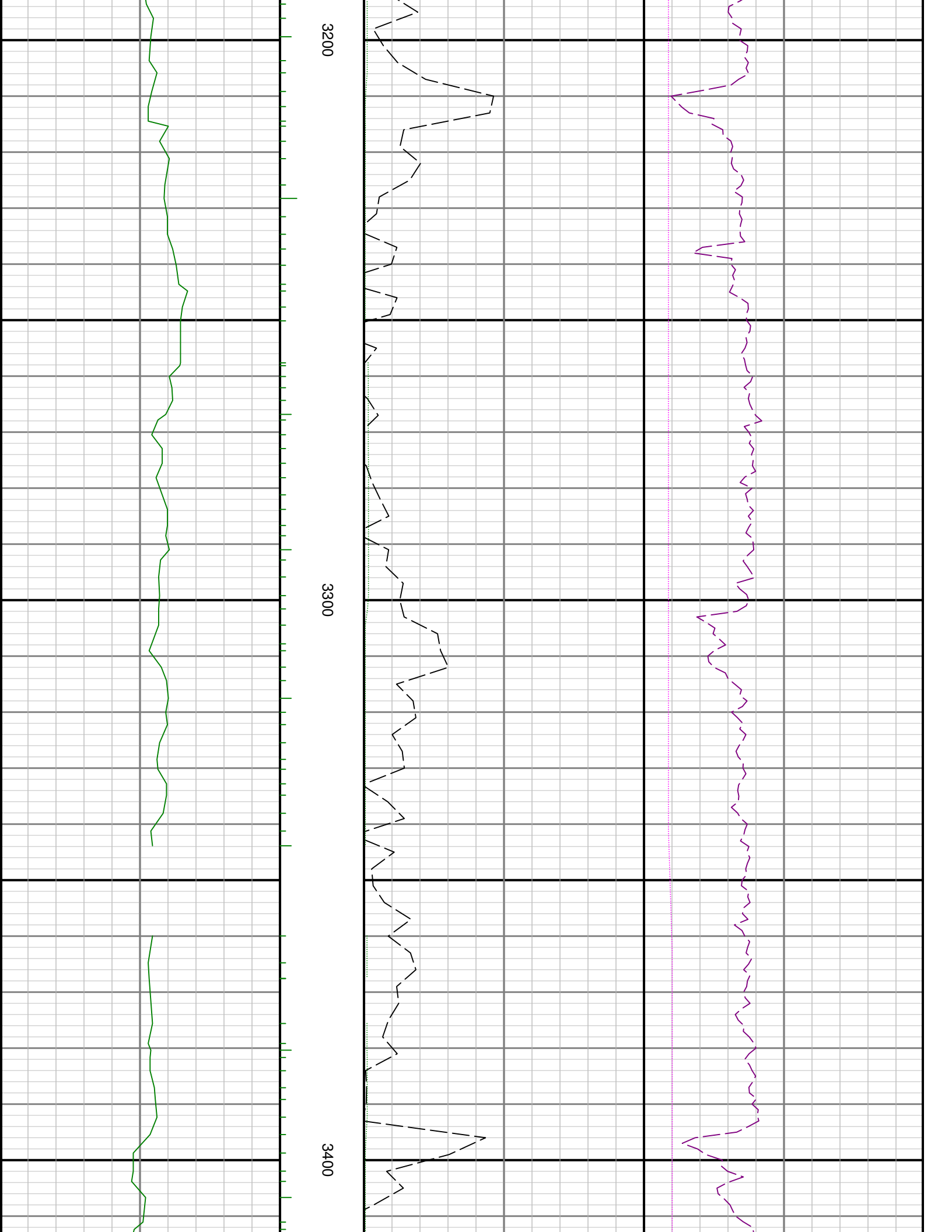


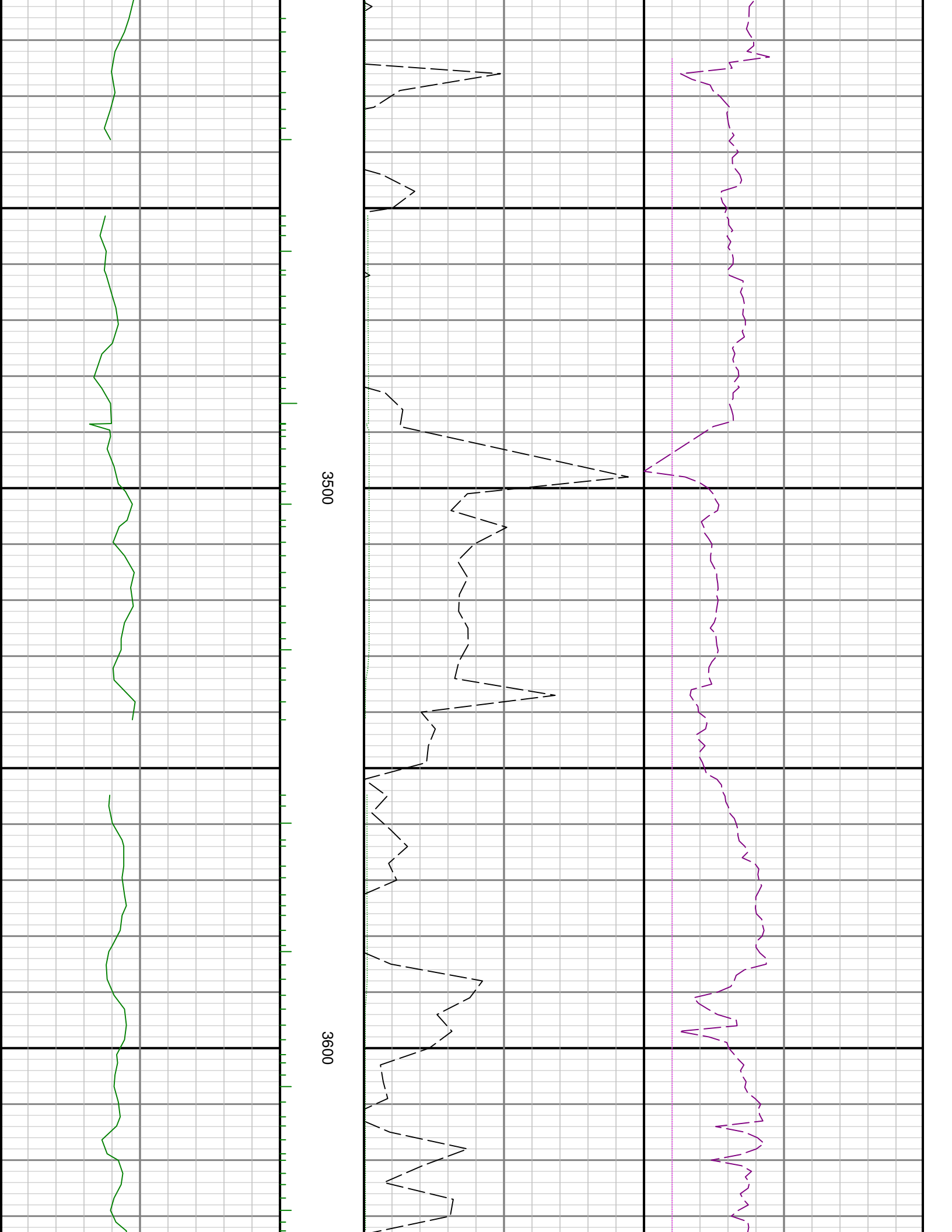


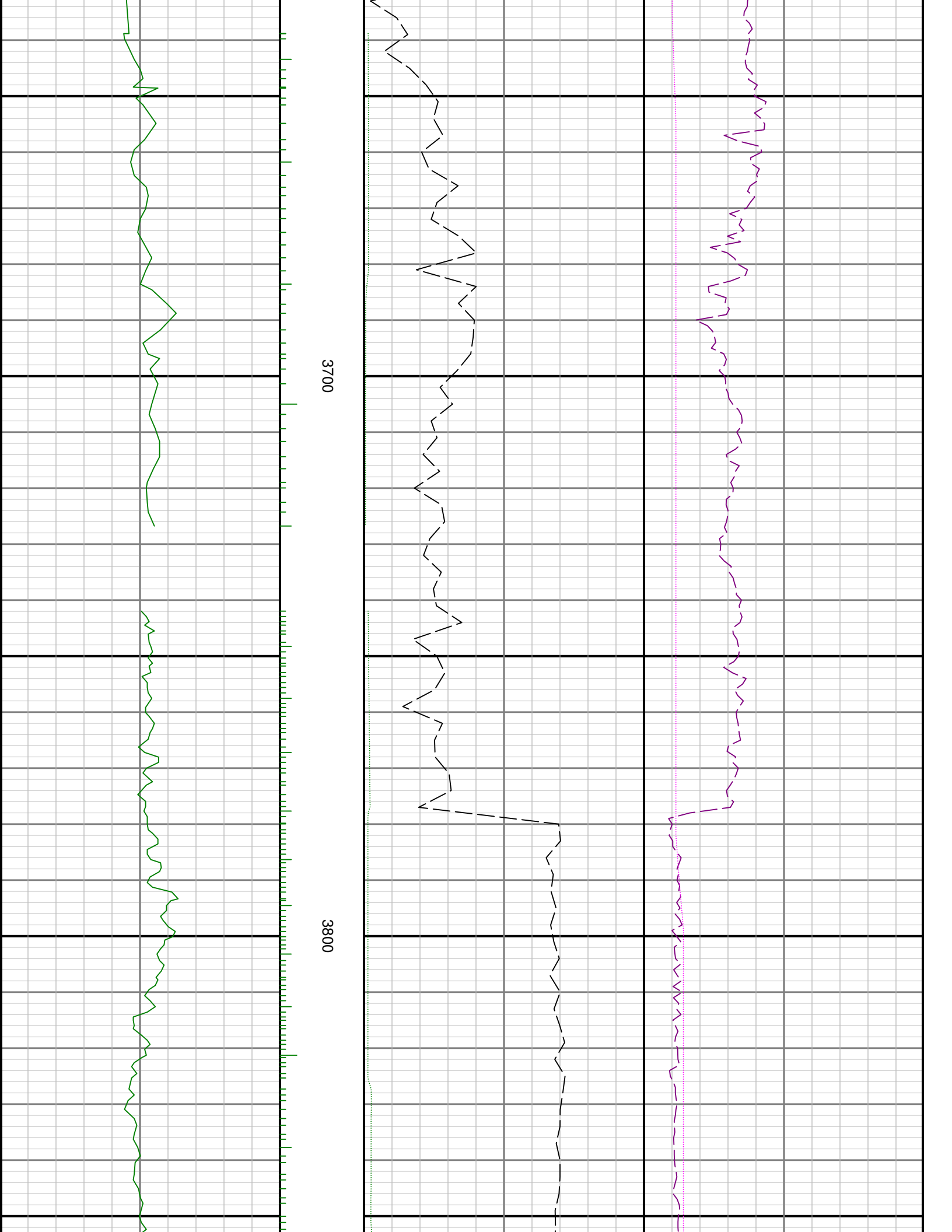


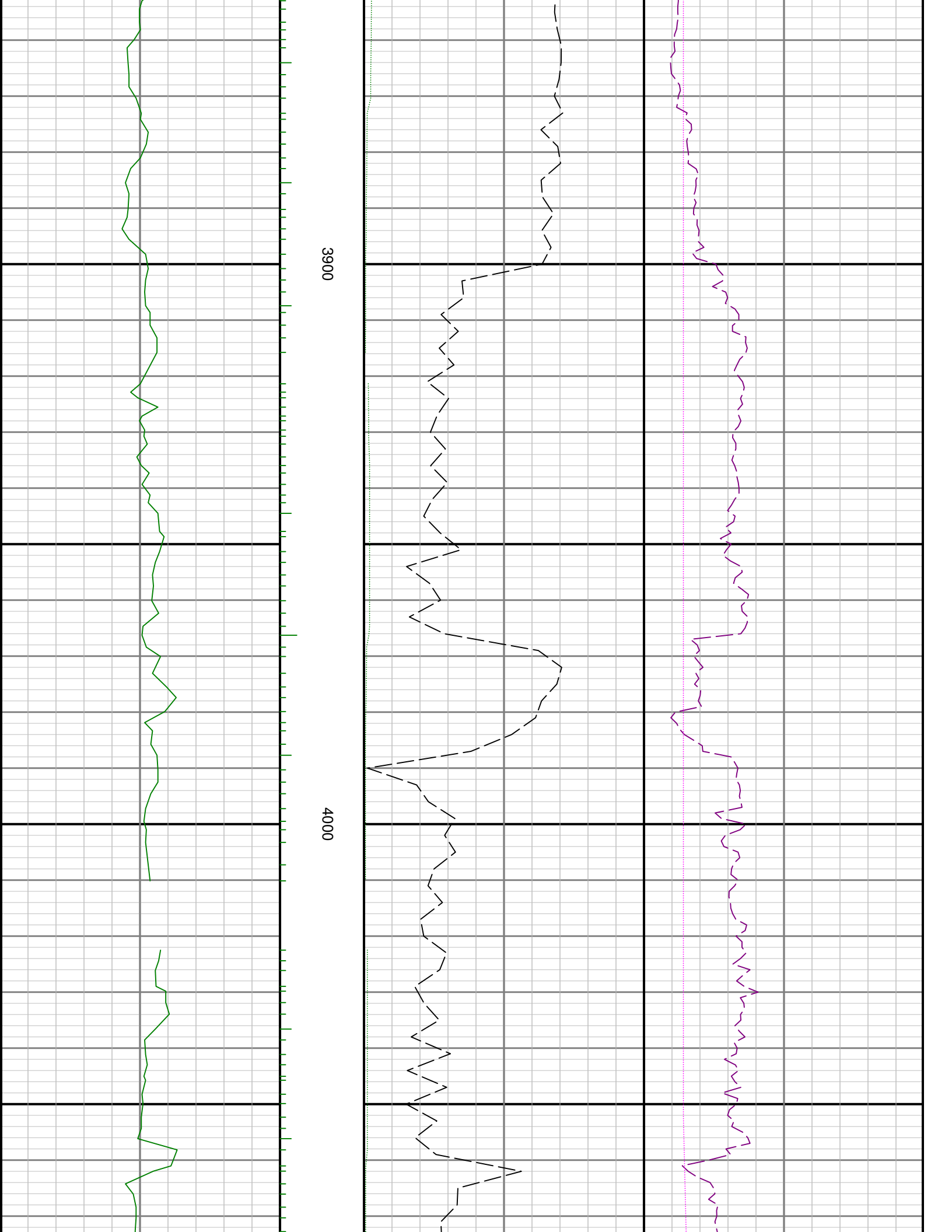


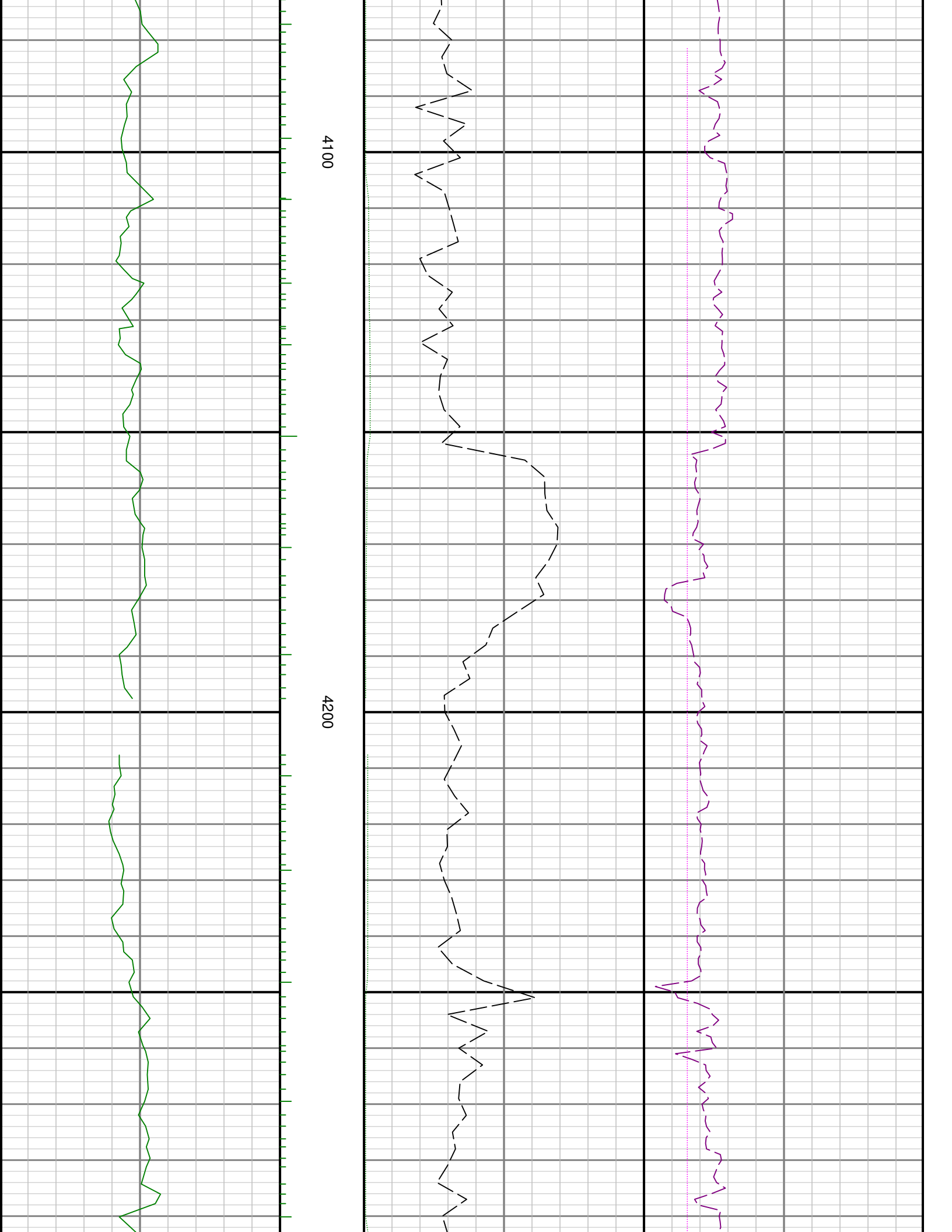


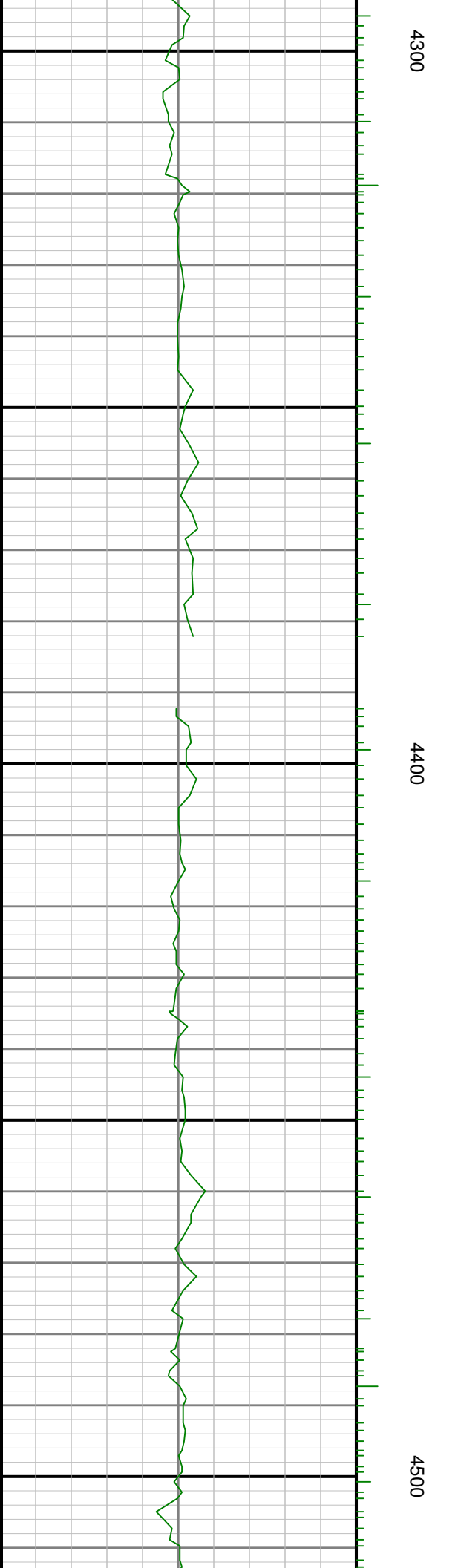
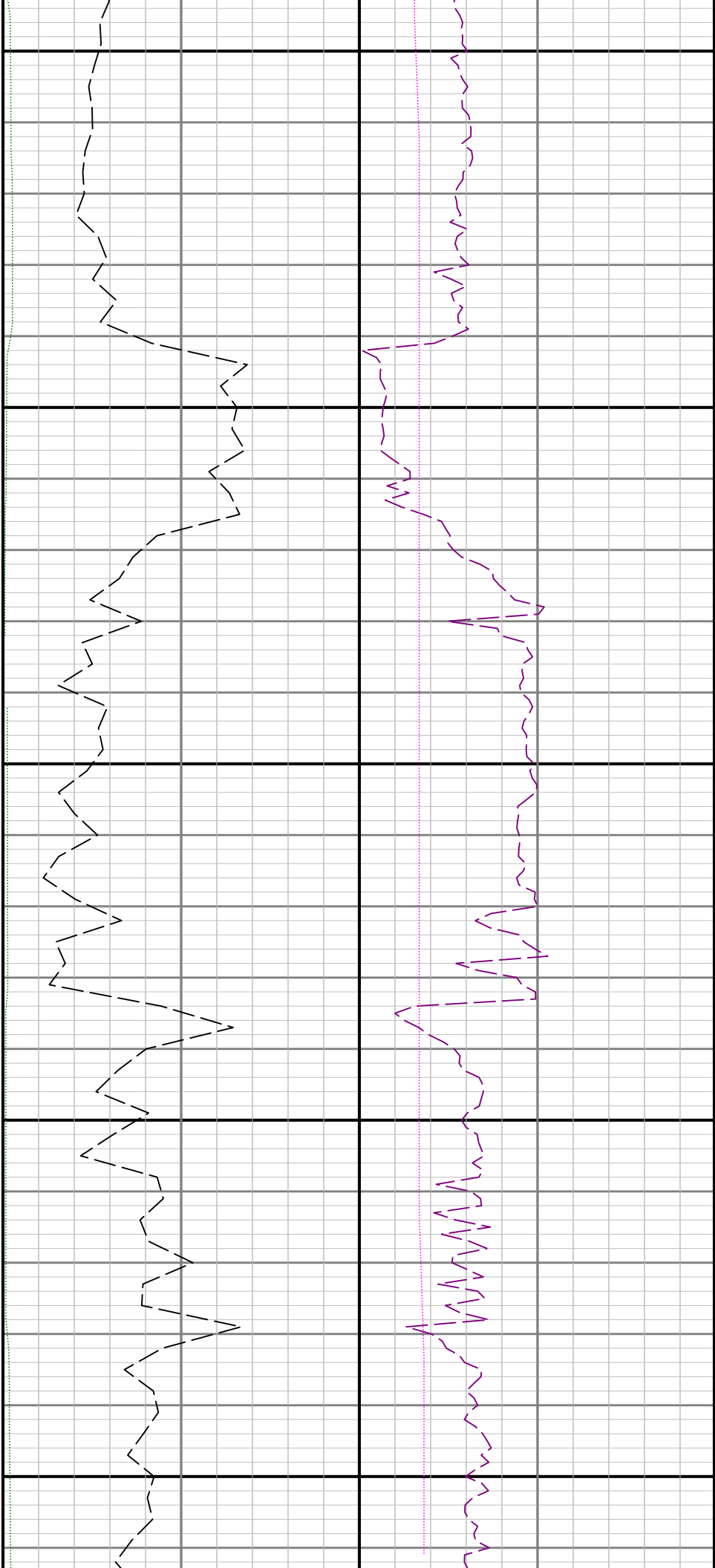


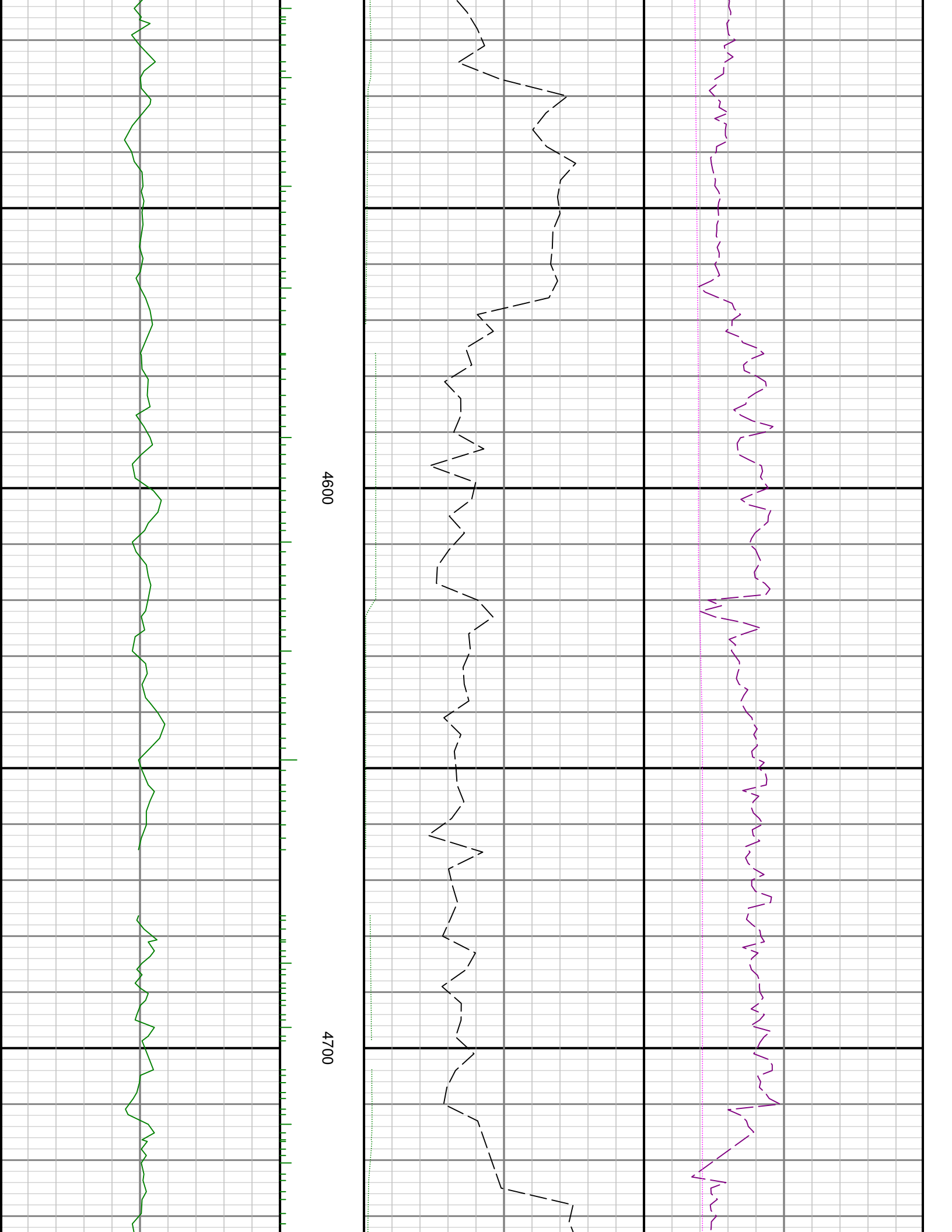


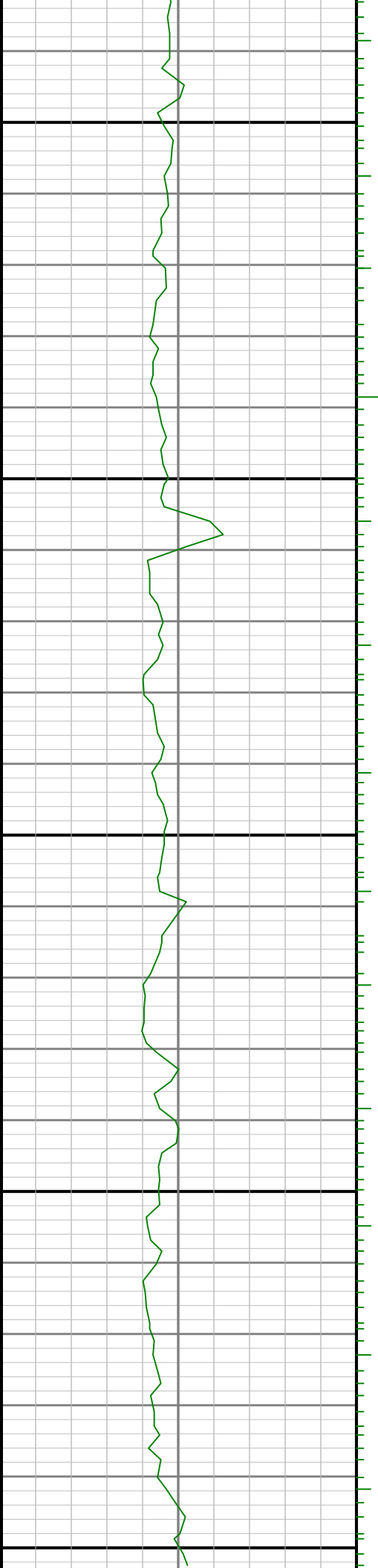






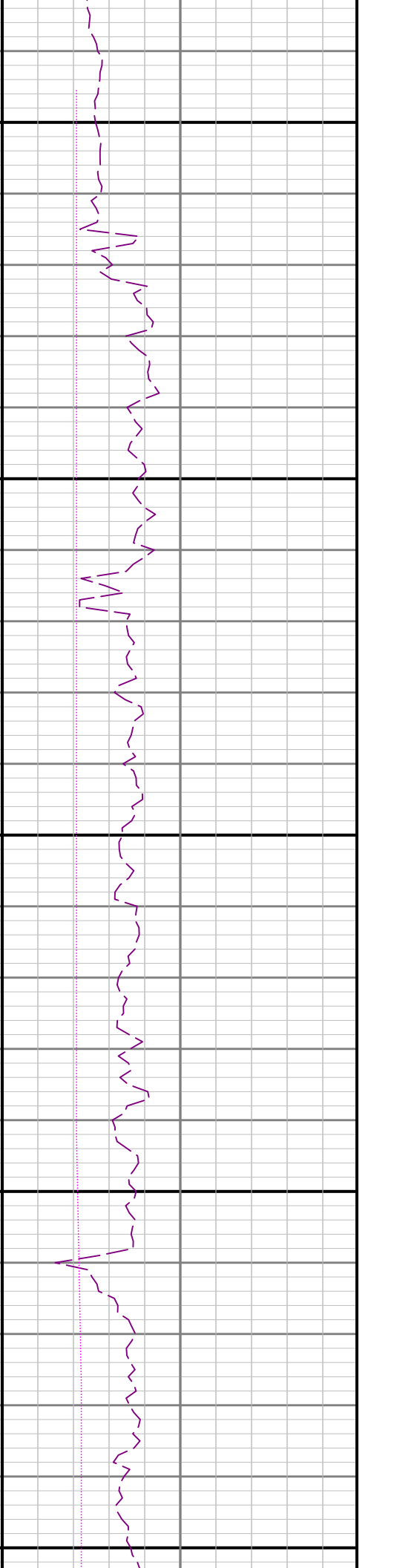


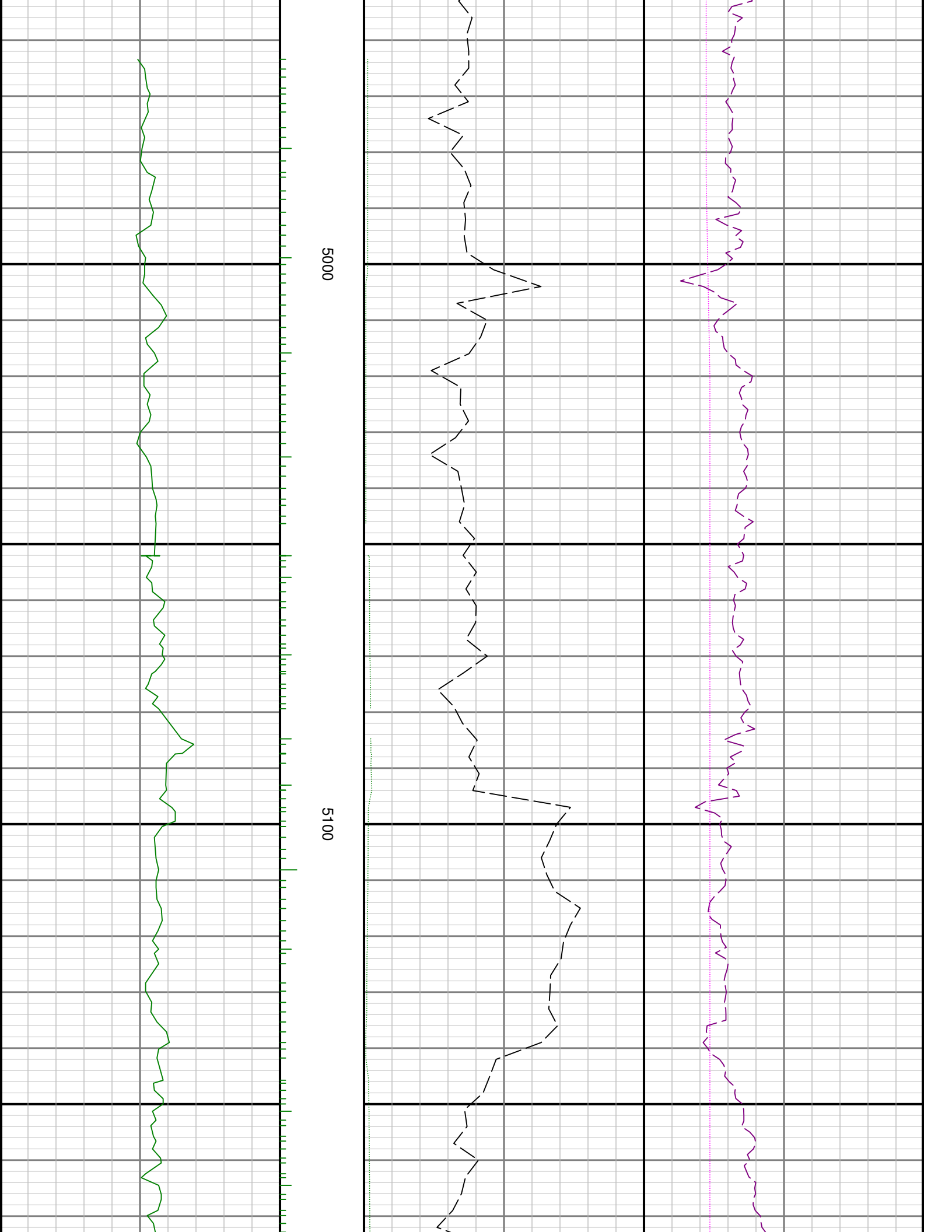


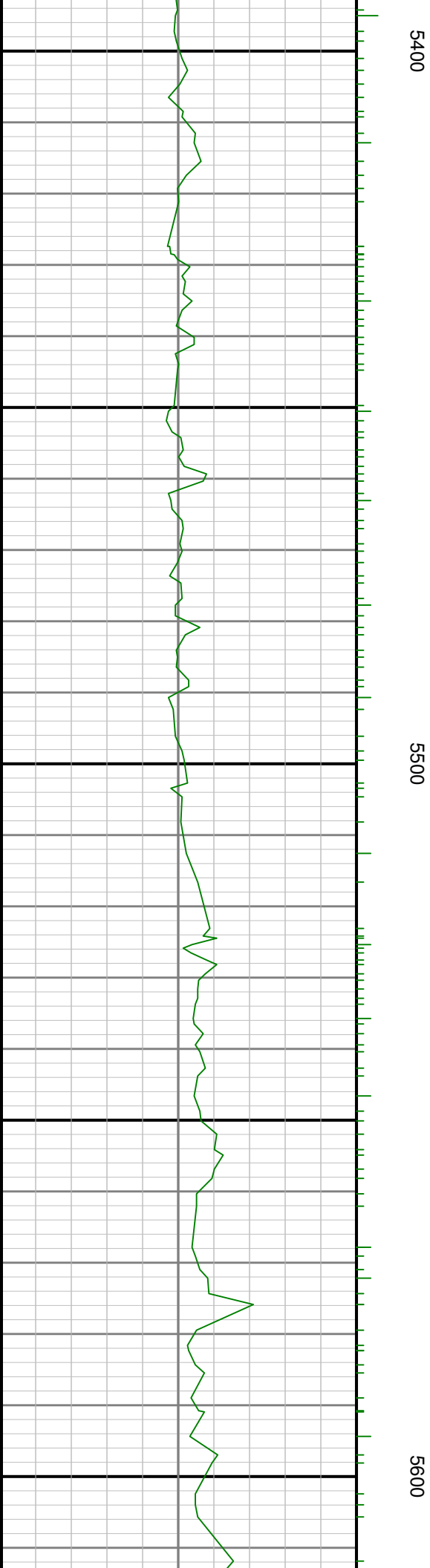
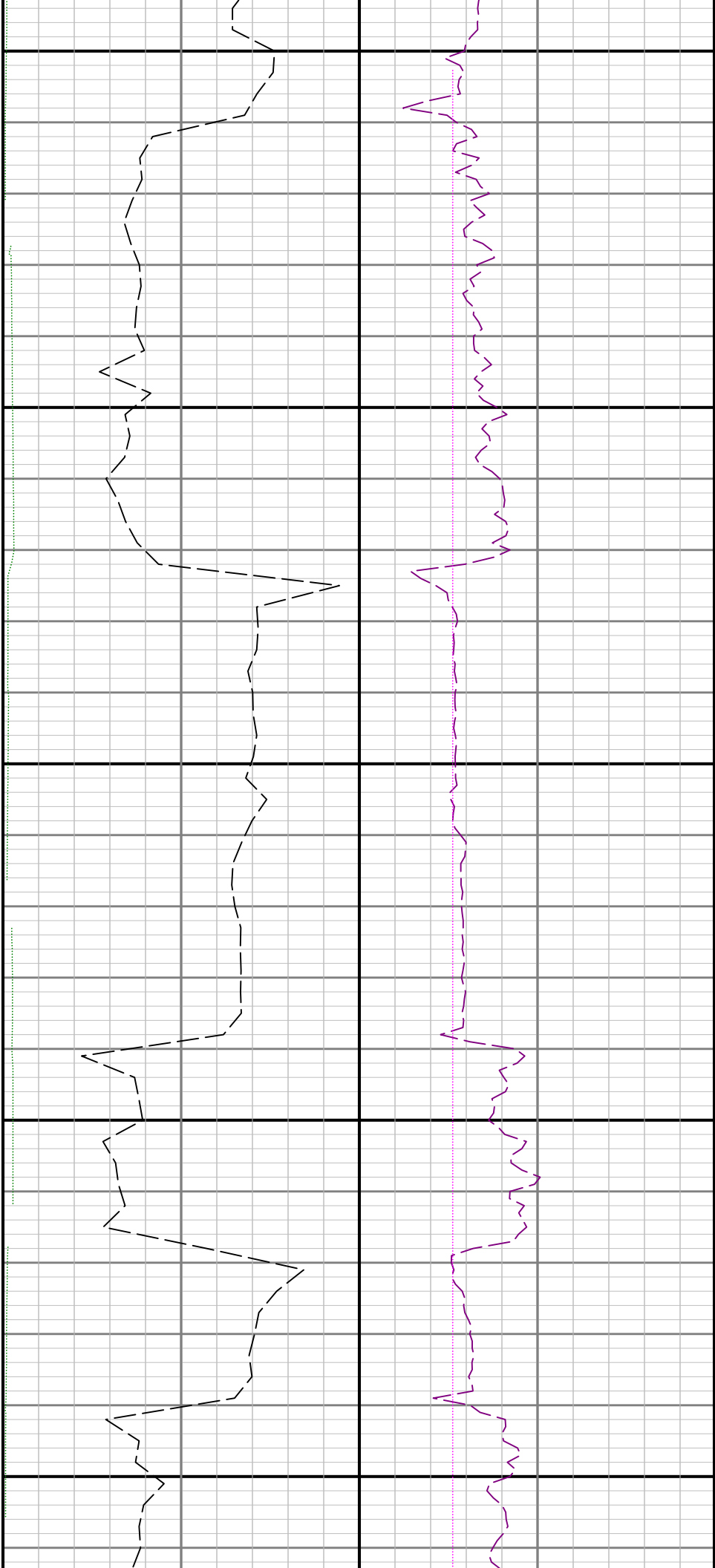


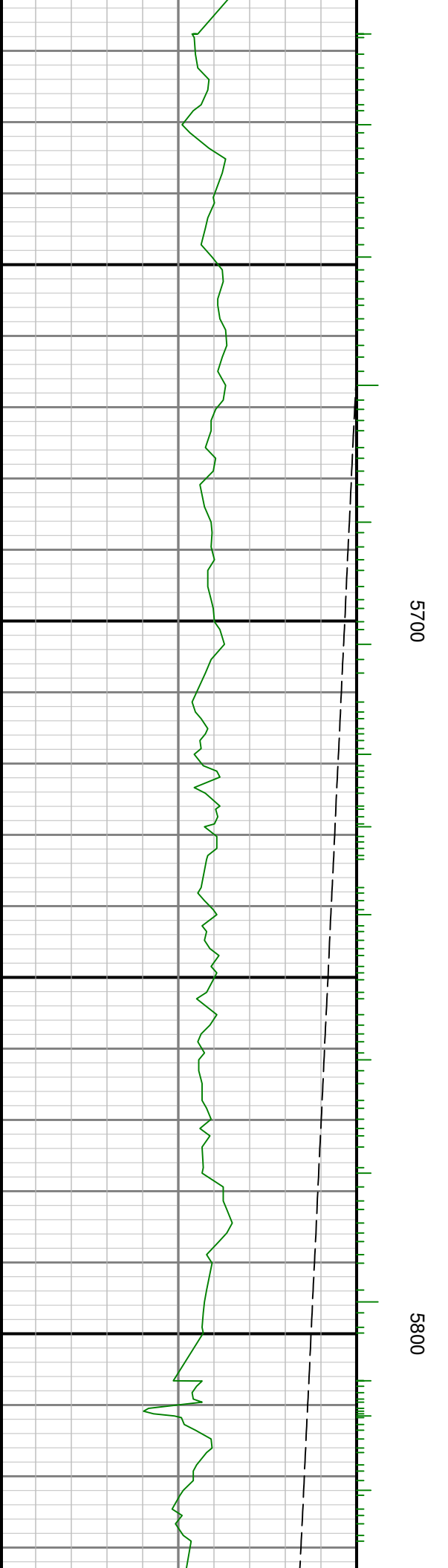
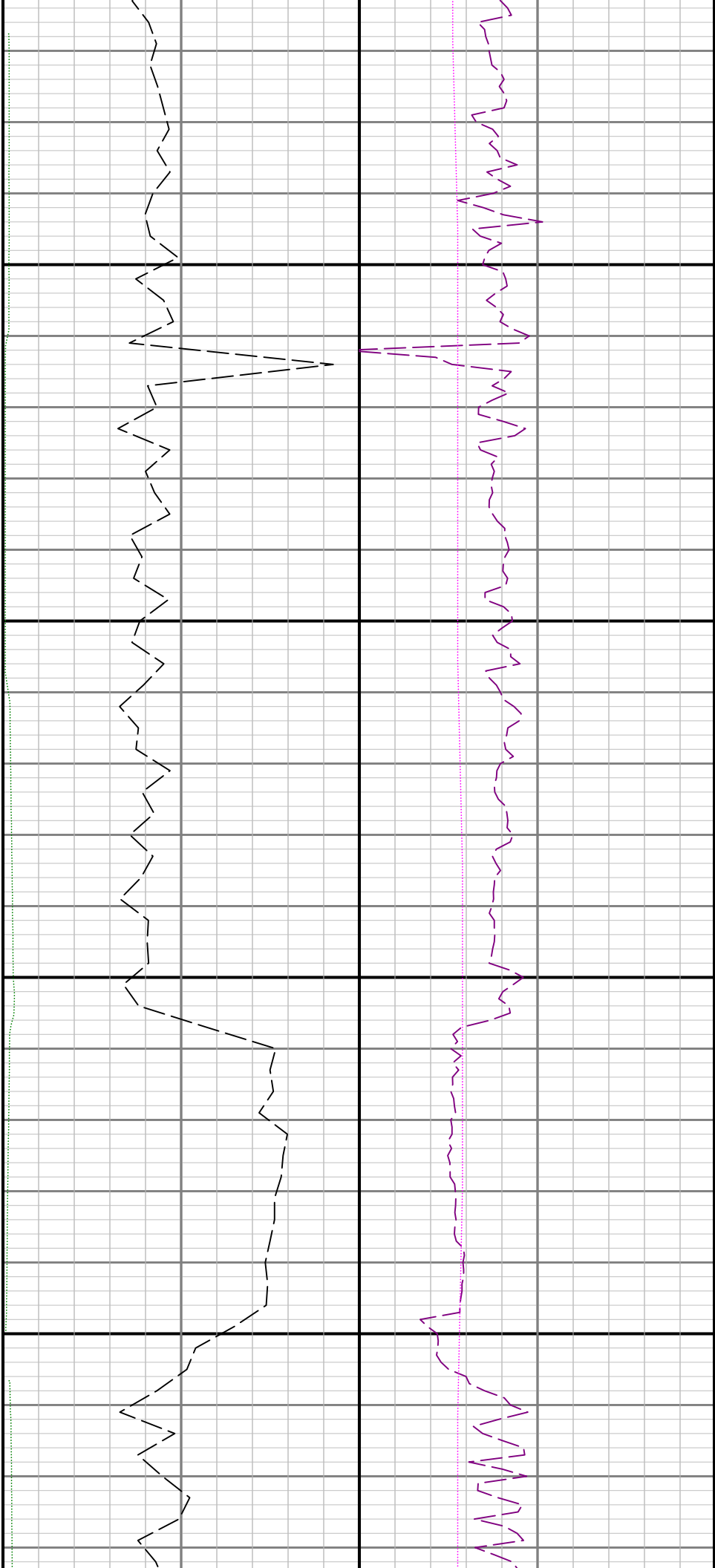
4800

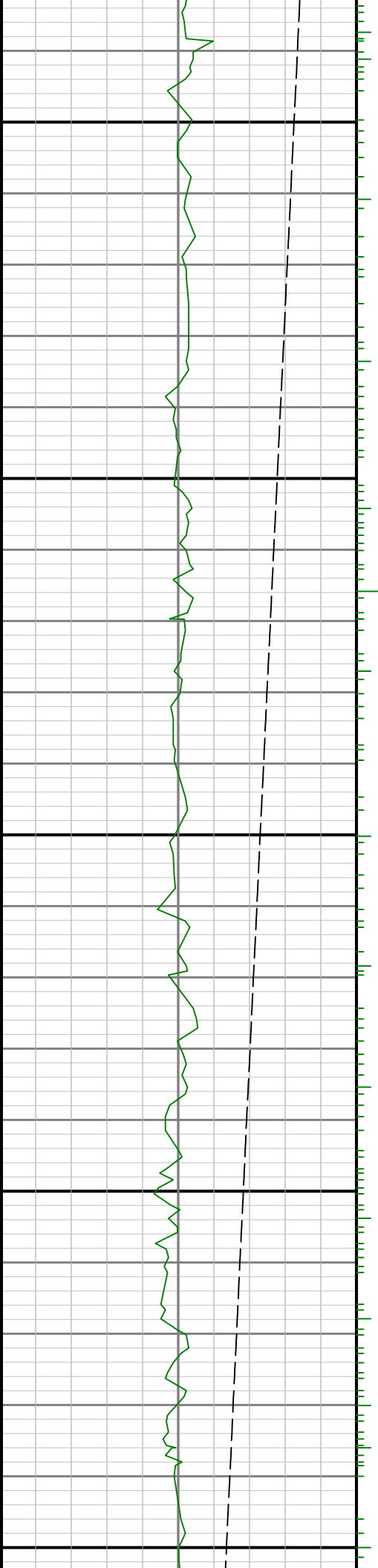
4900





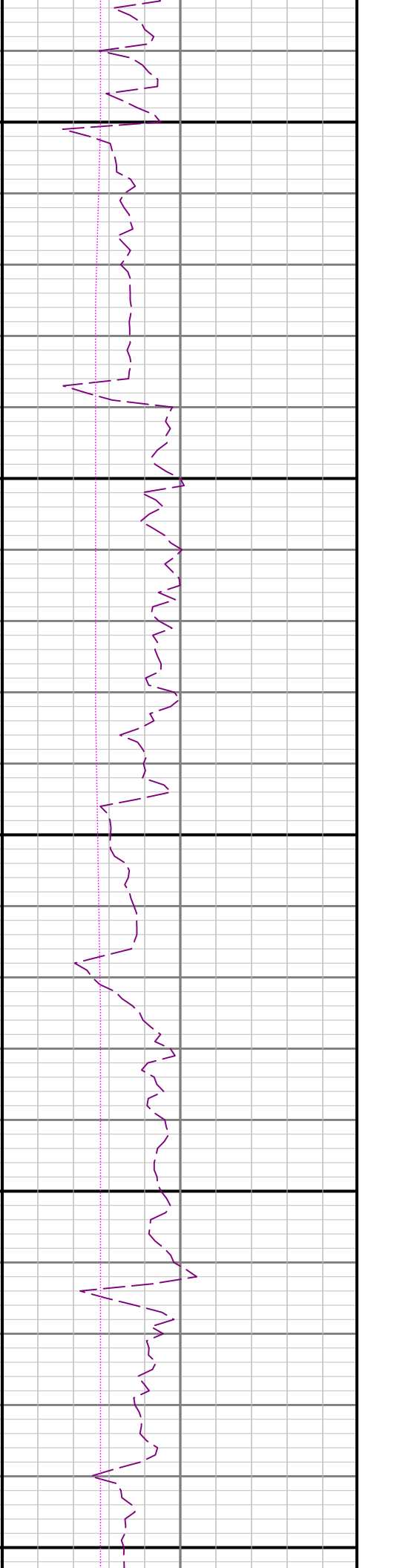


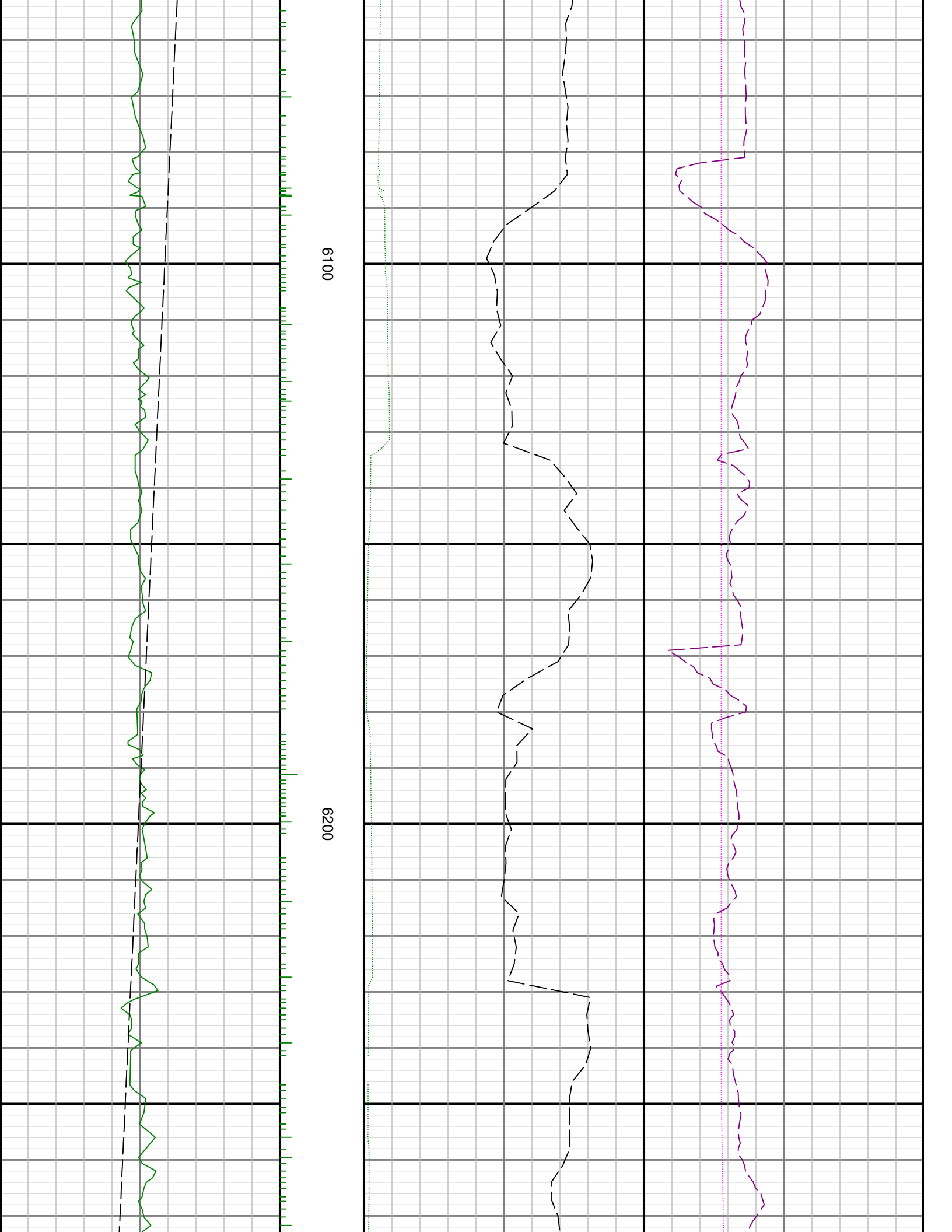


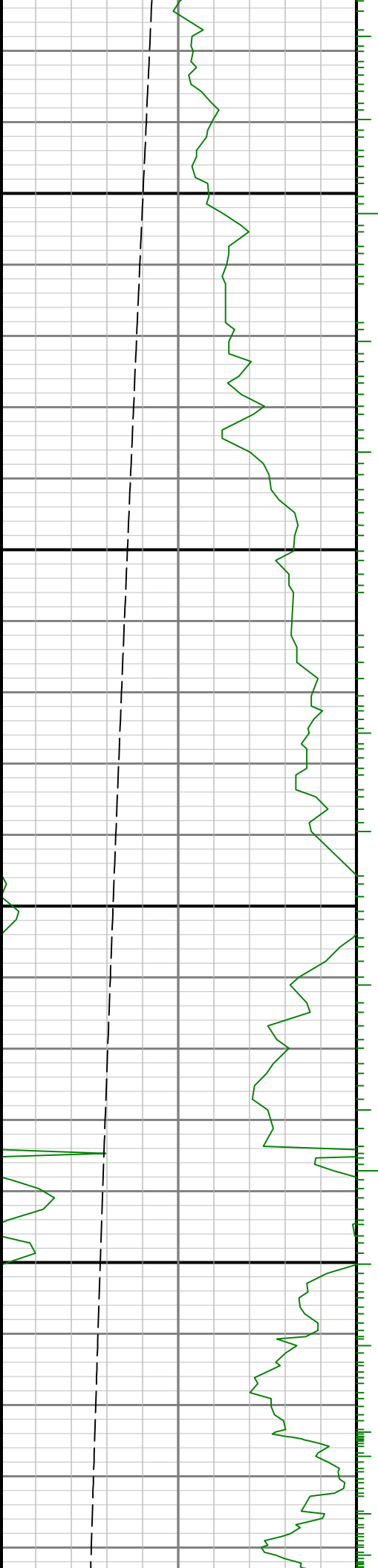


5900

6000

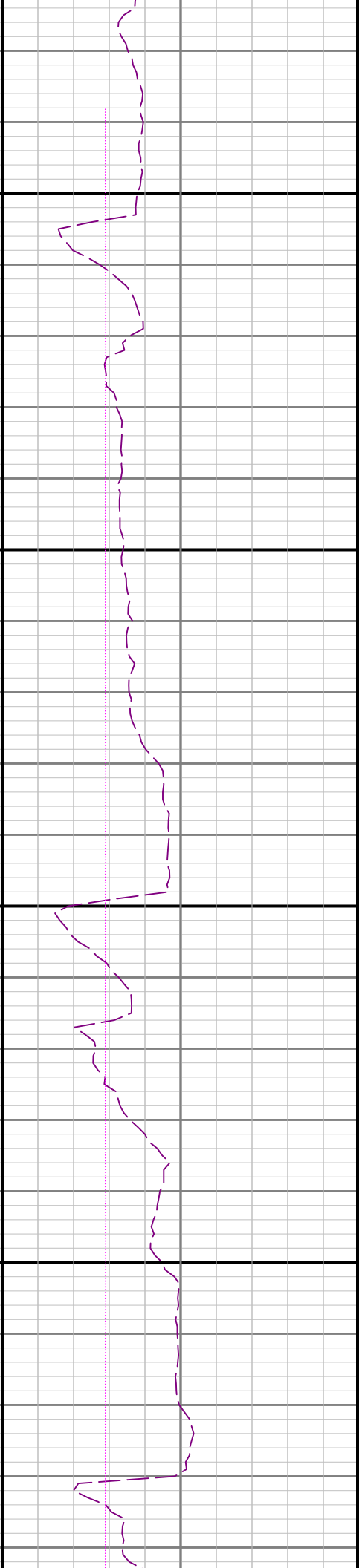


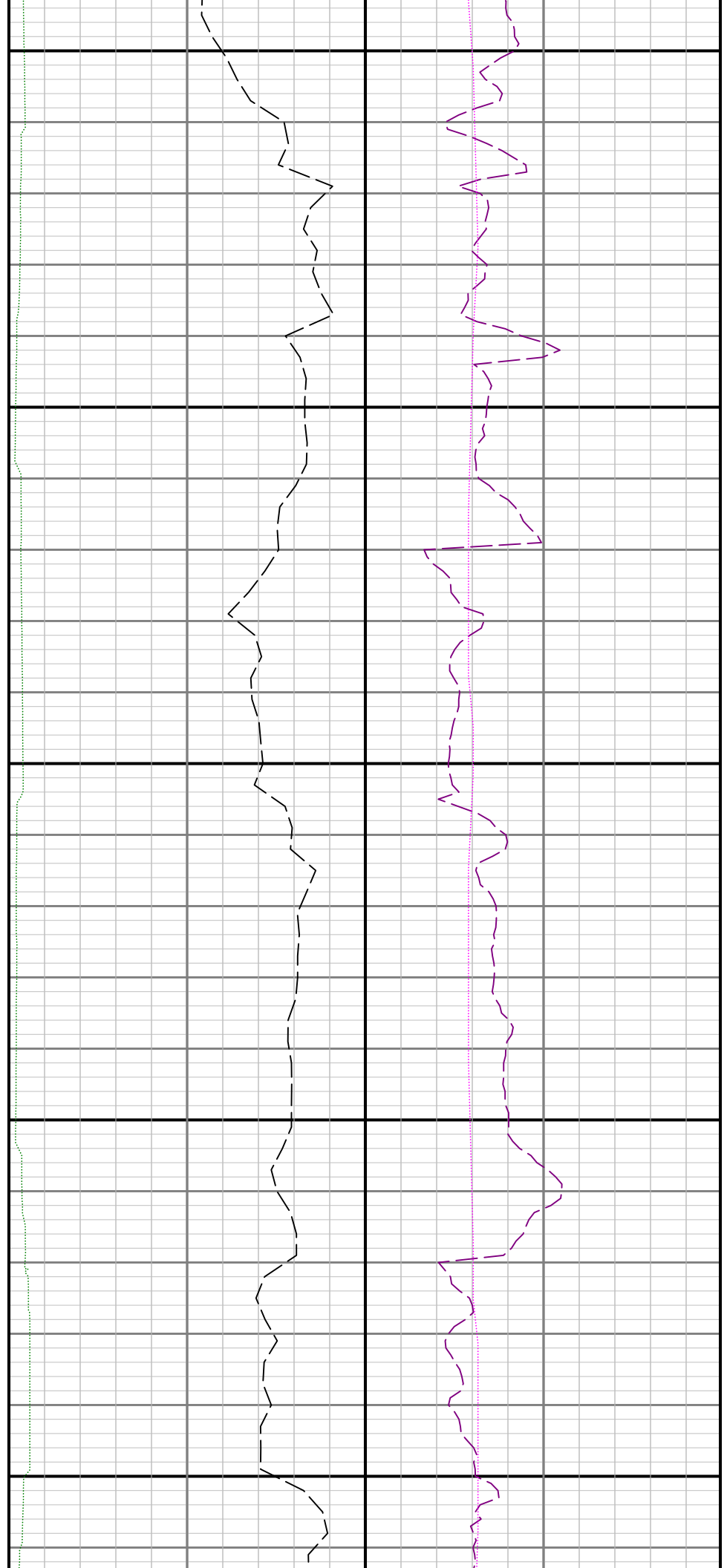
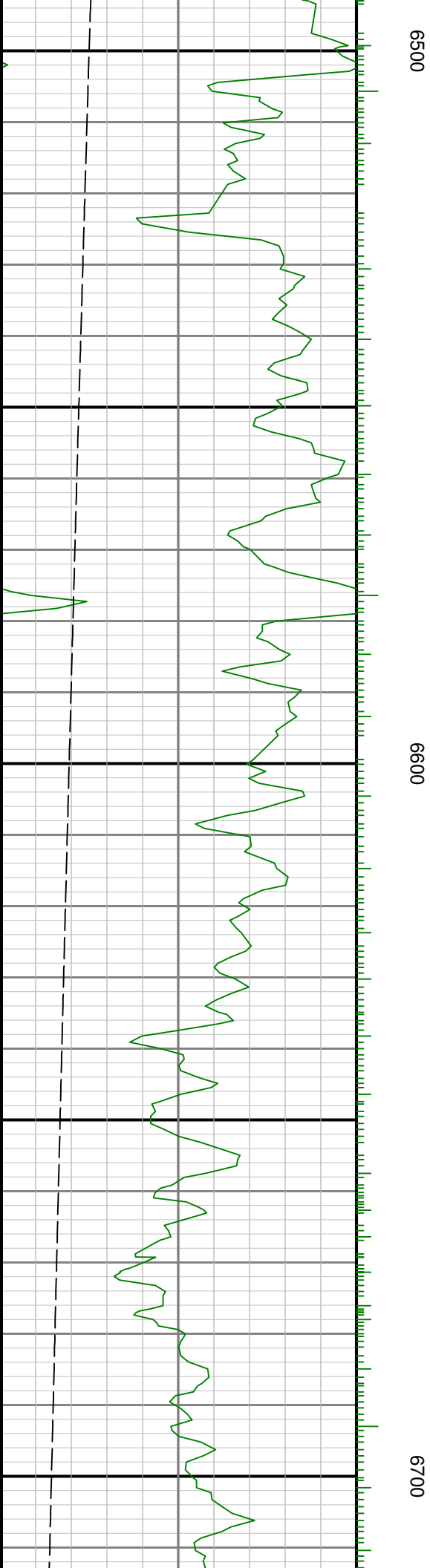


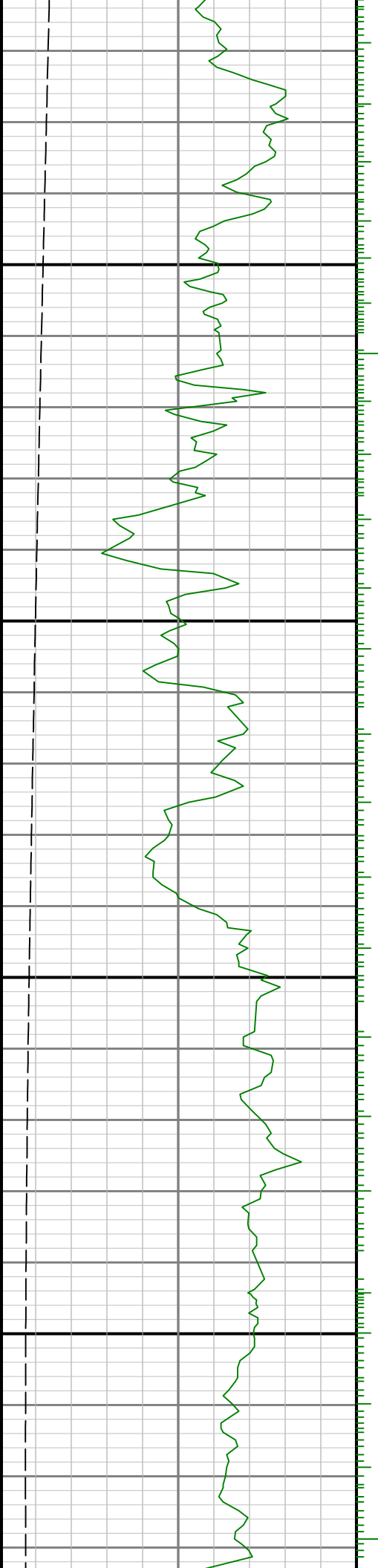


6300

6400

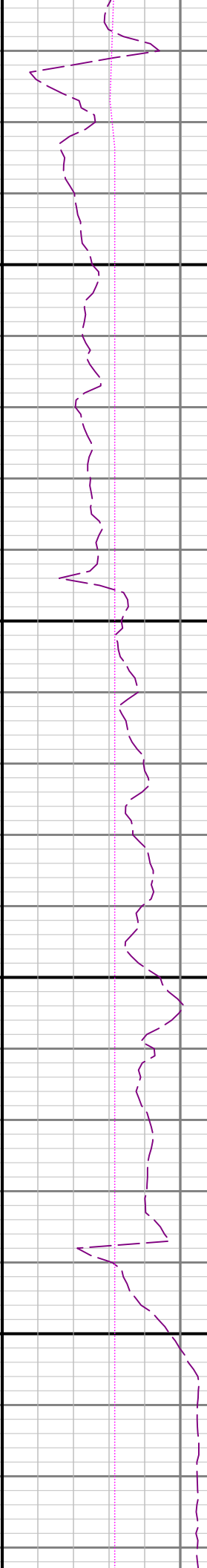
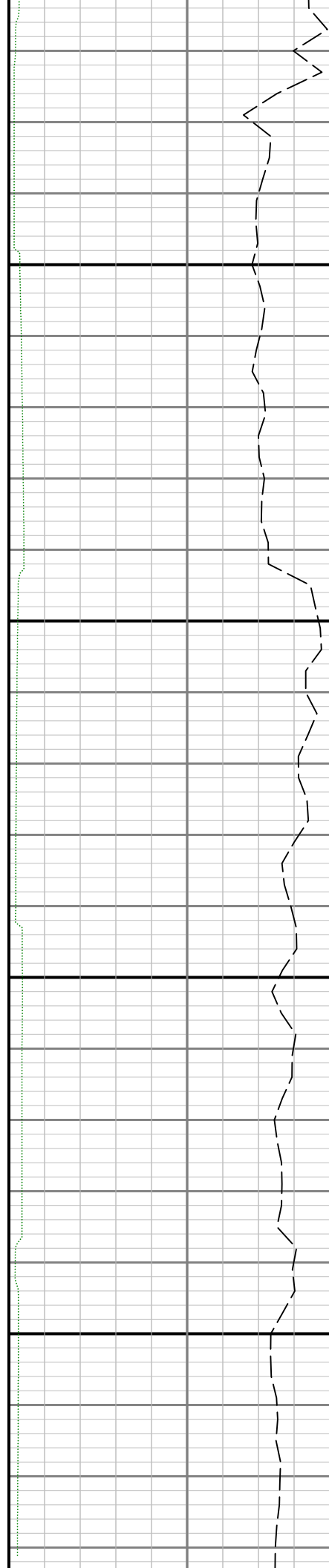


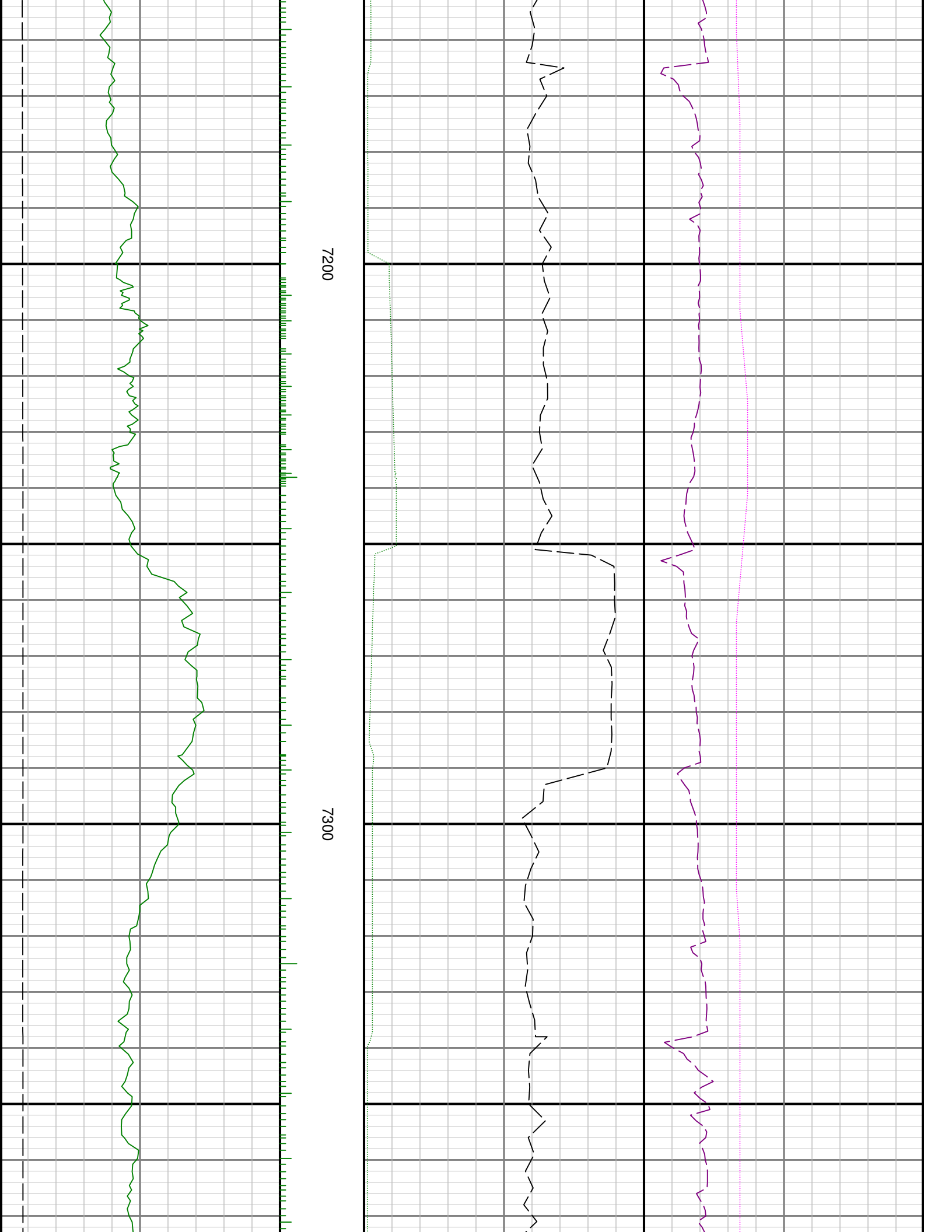


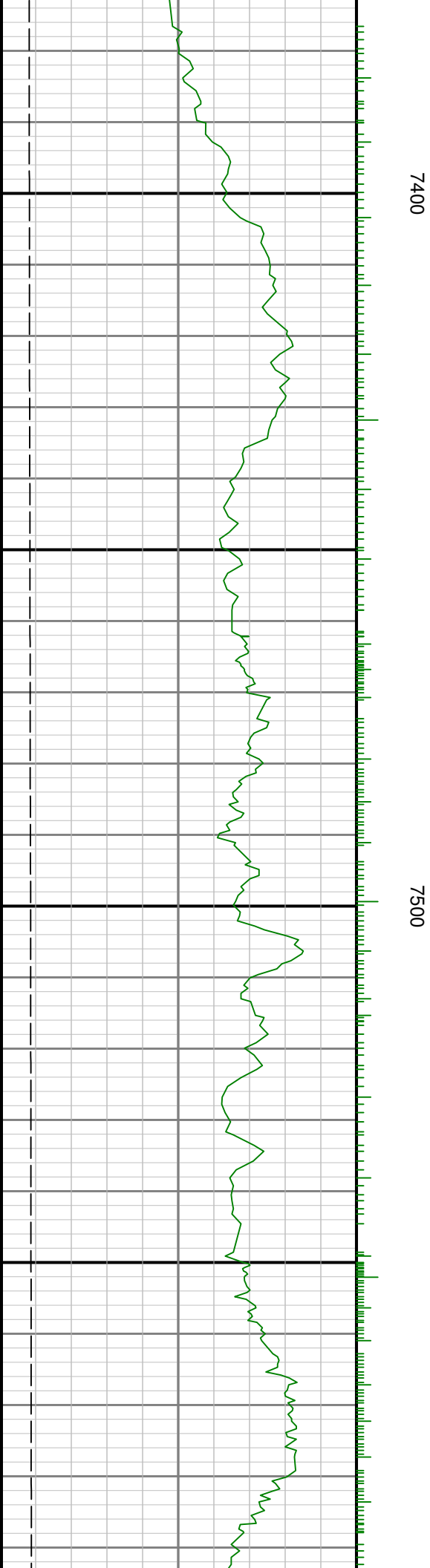
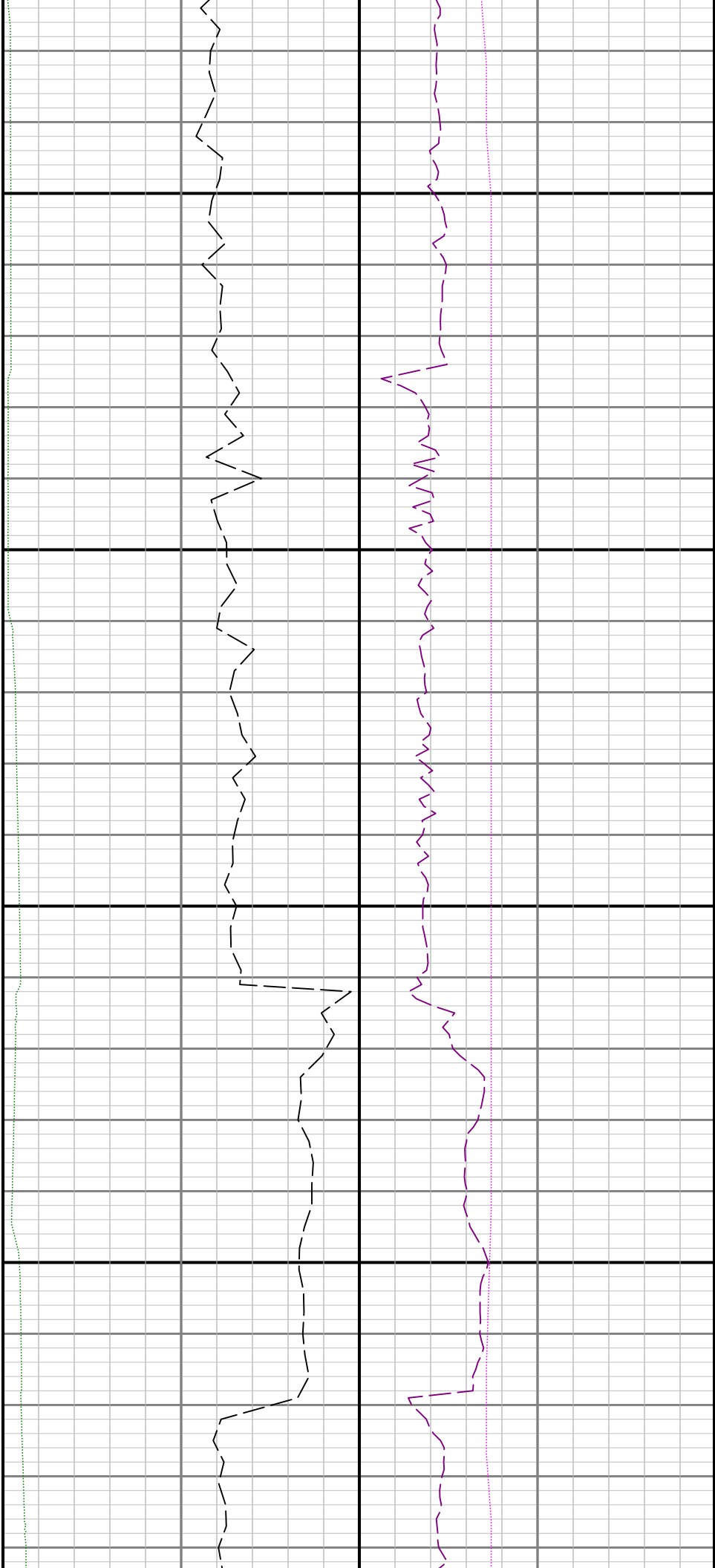


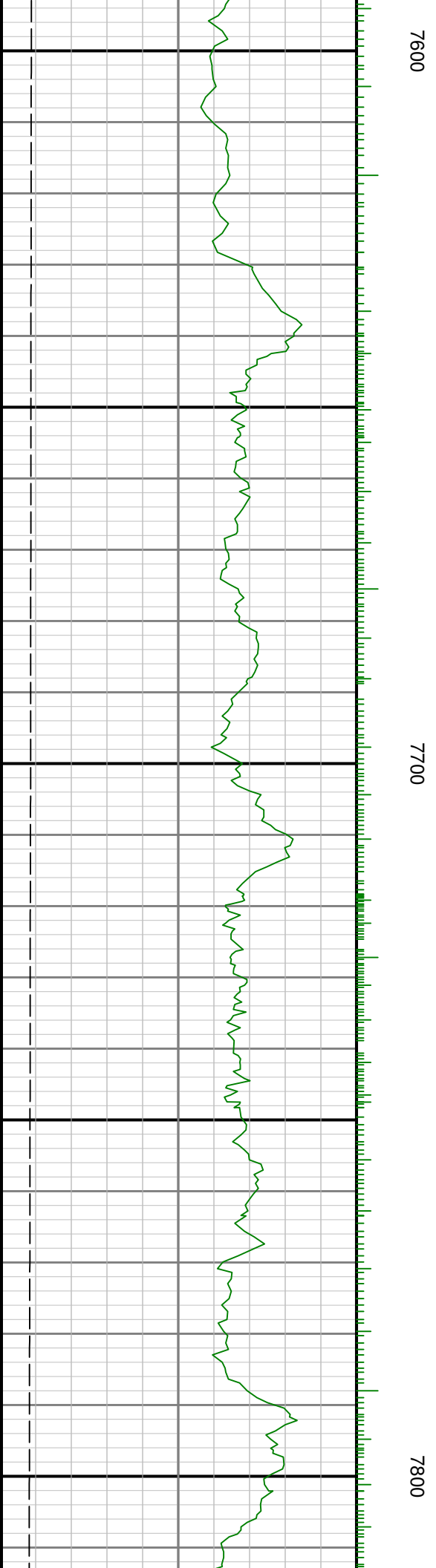
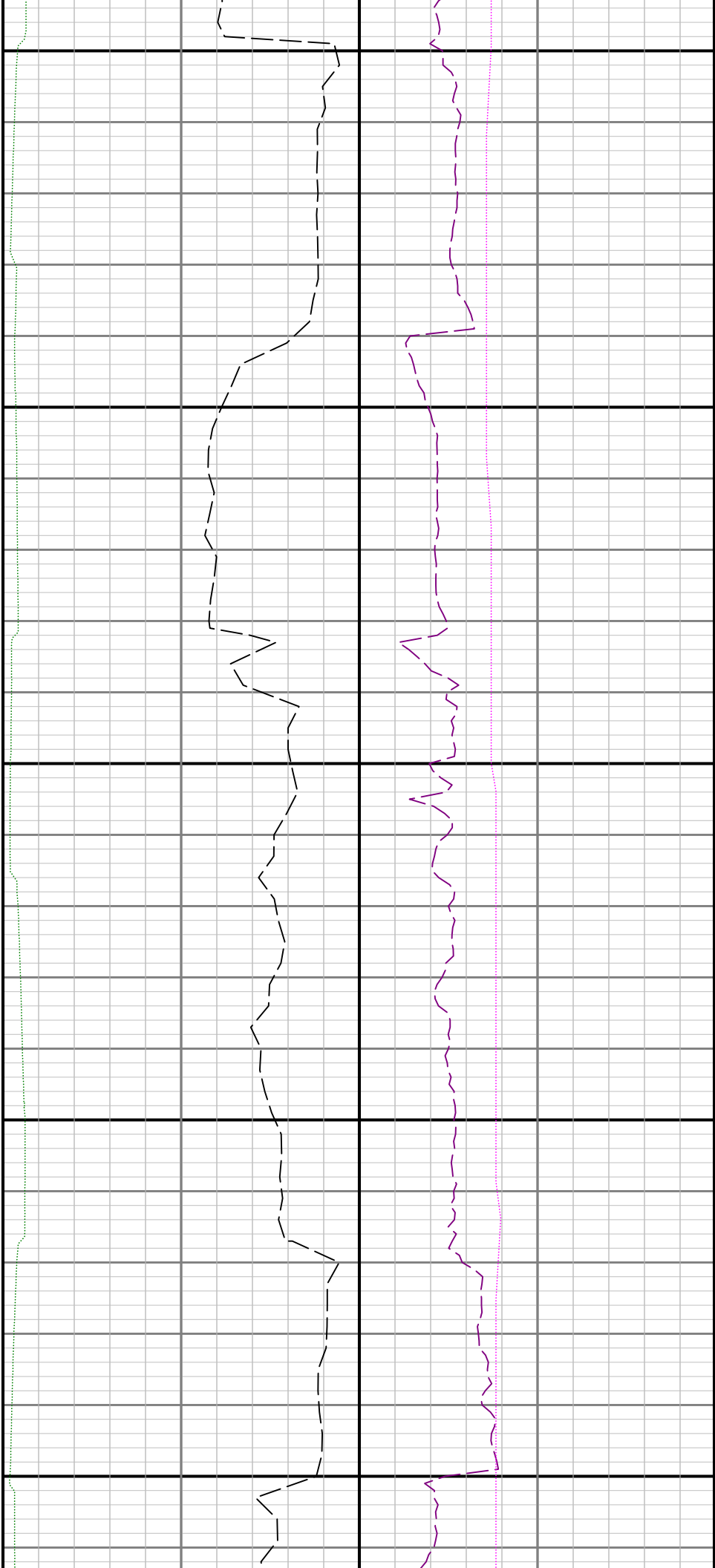
0089

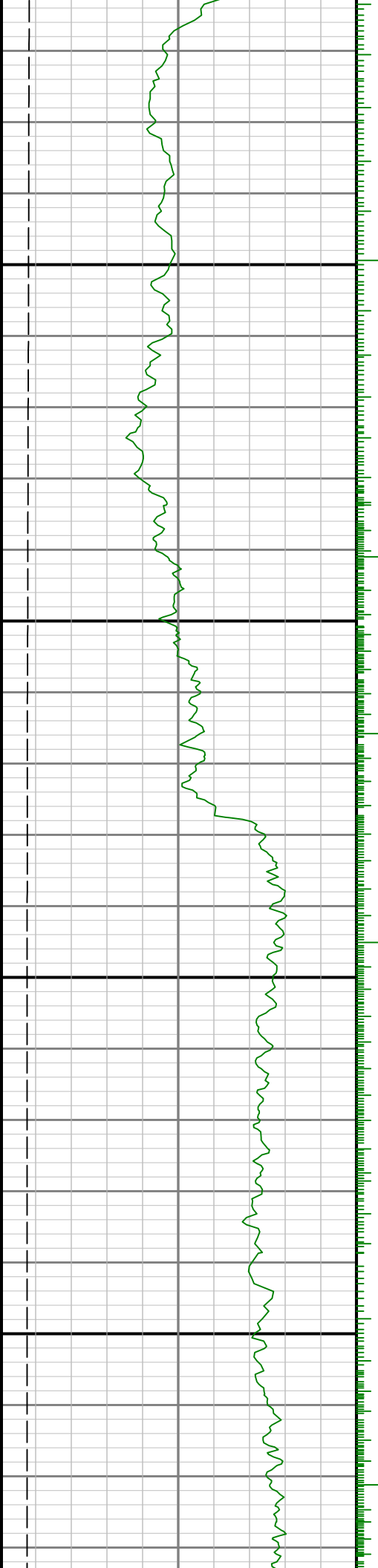
0069

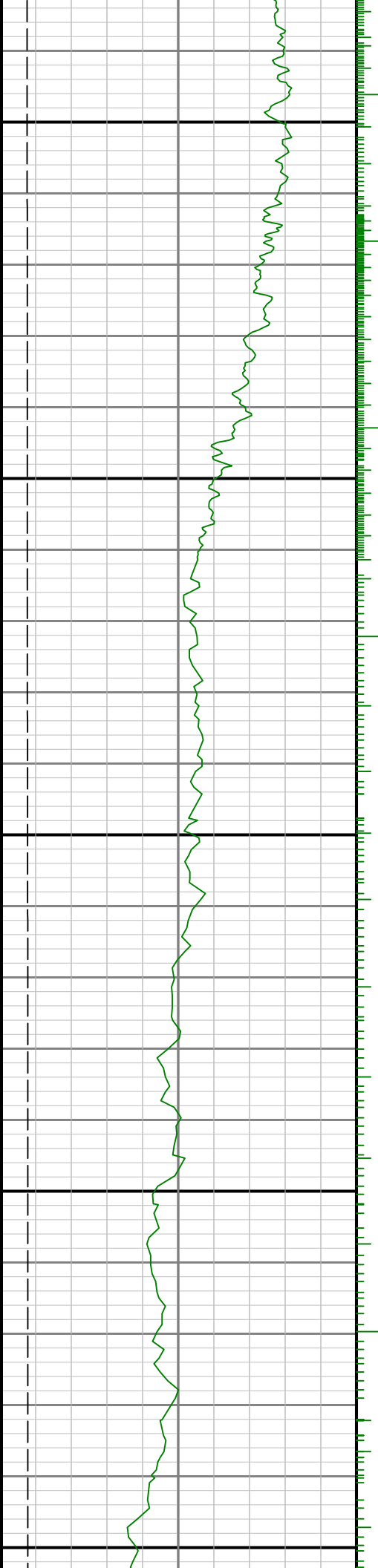






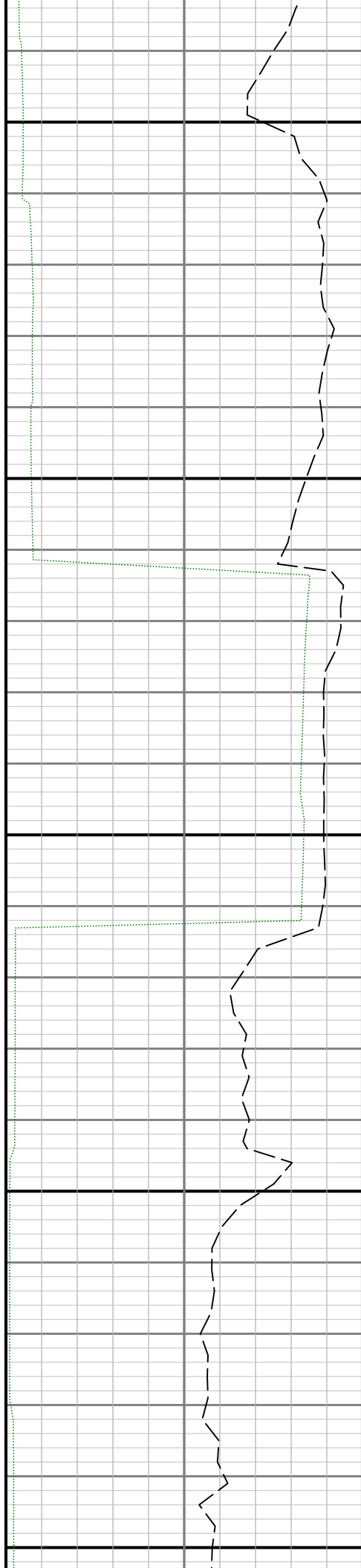


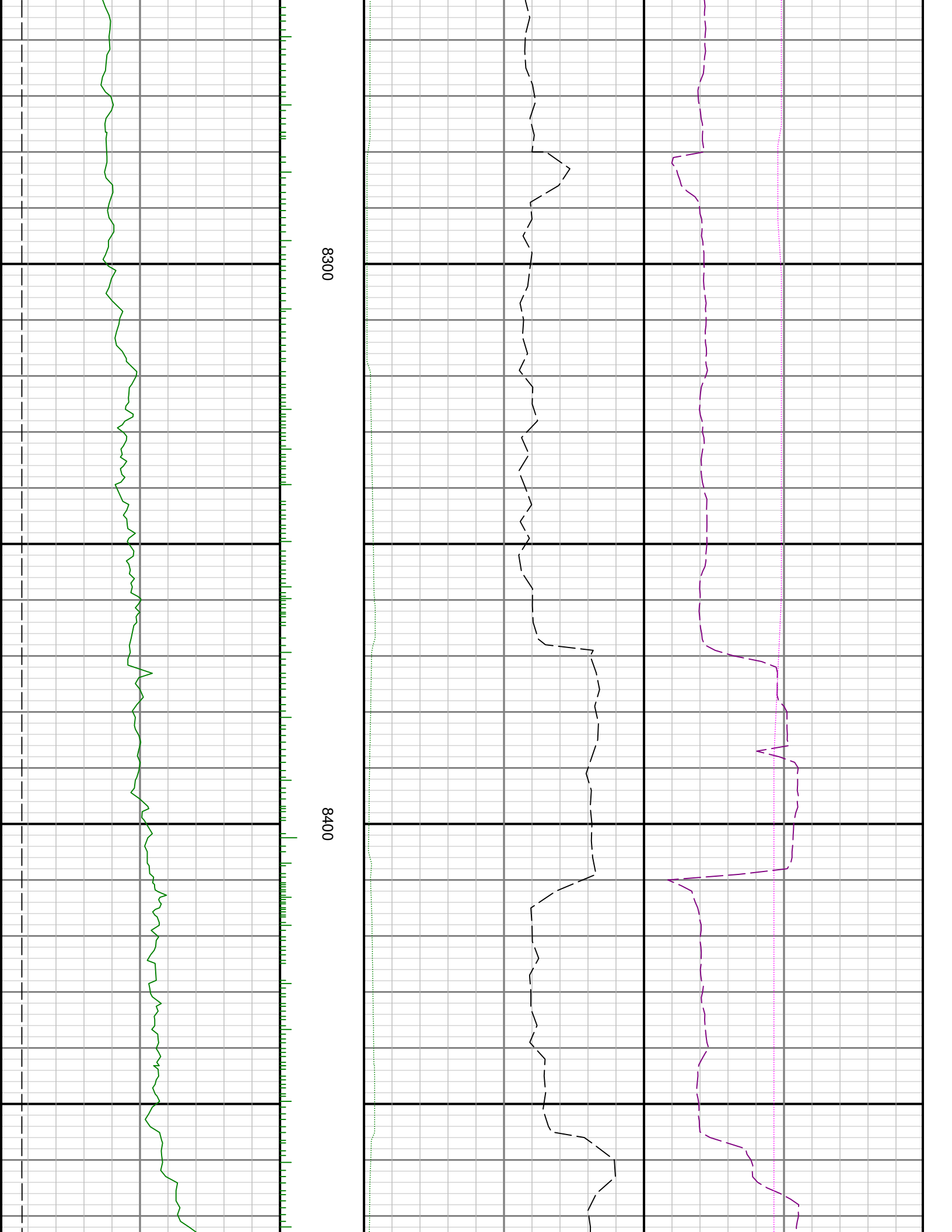


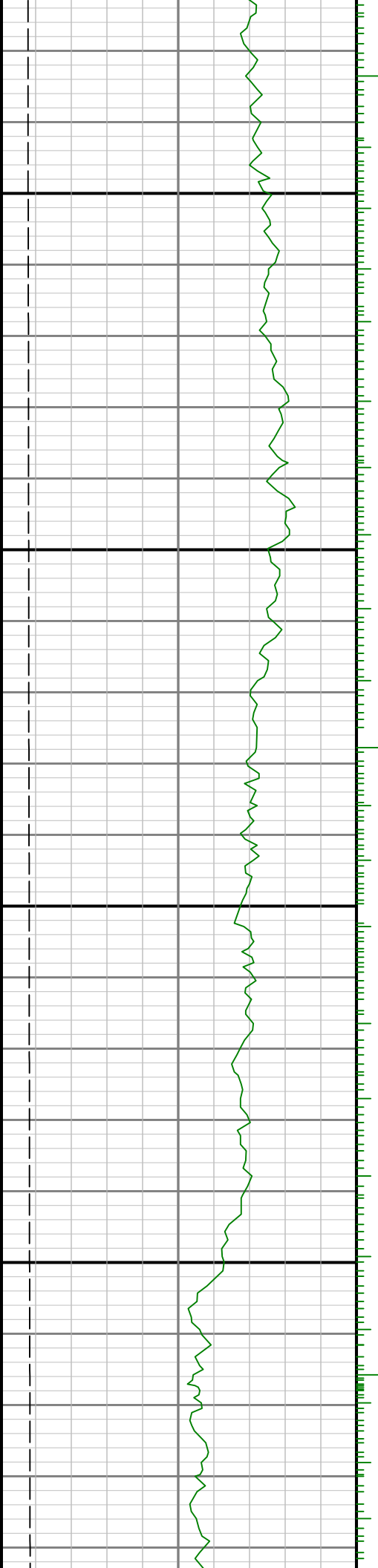


8100

8200



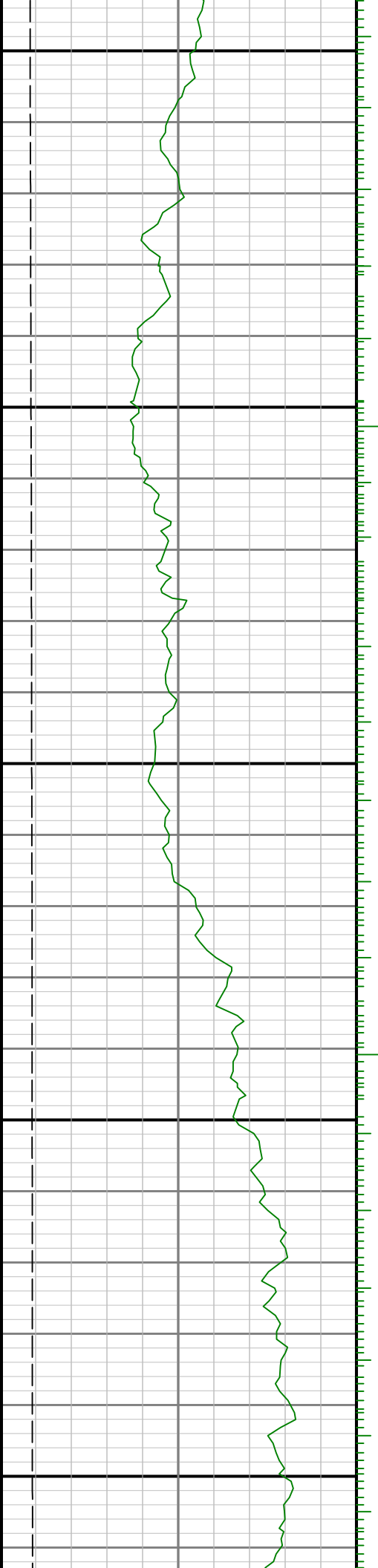




8500

0098

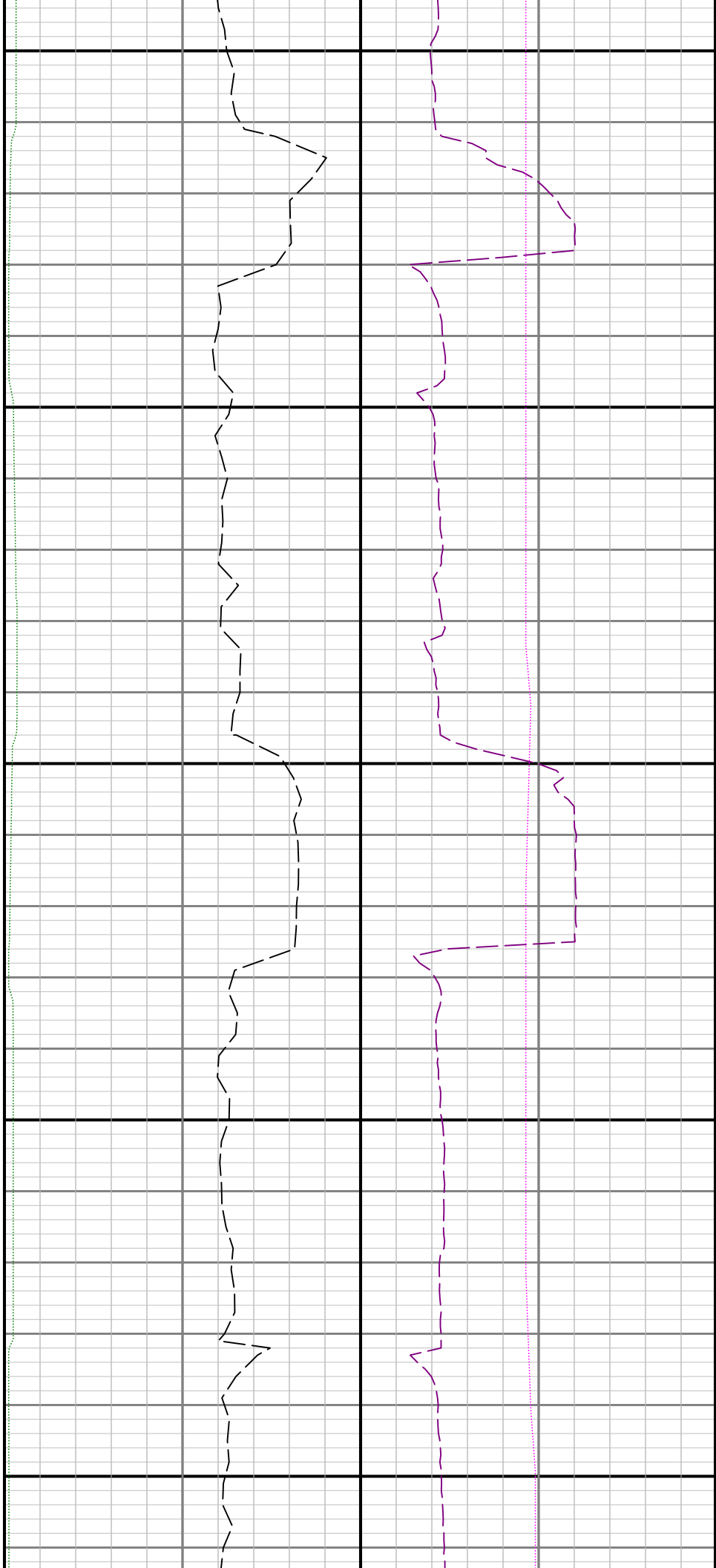


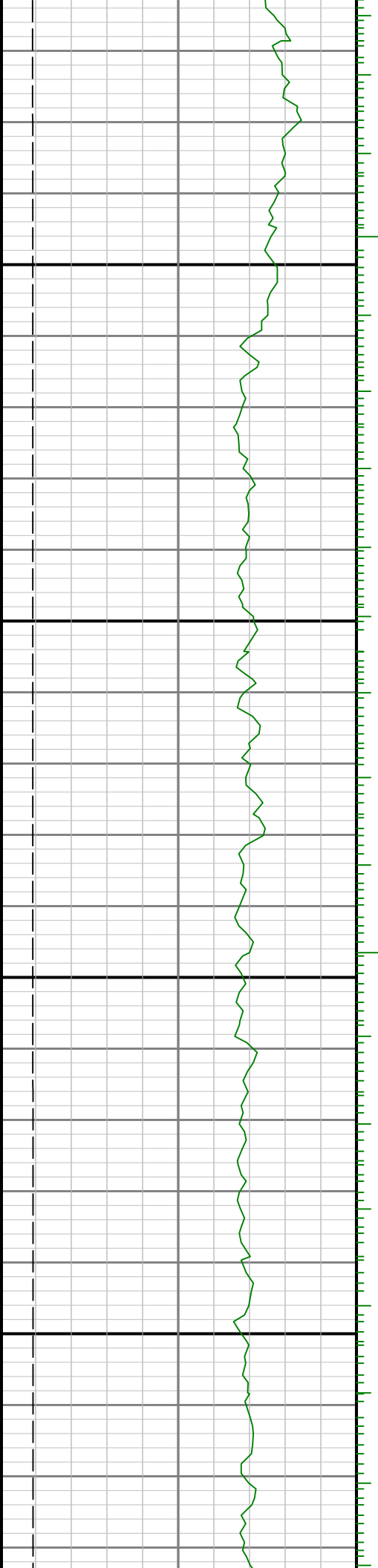


8700

8800

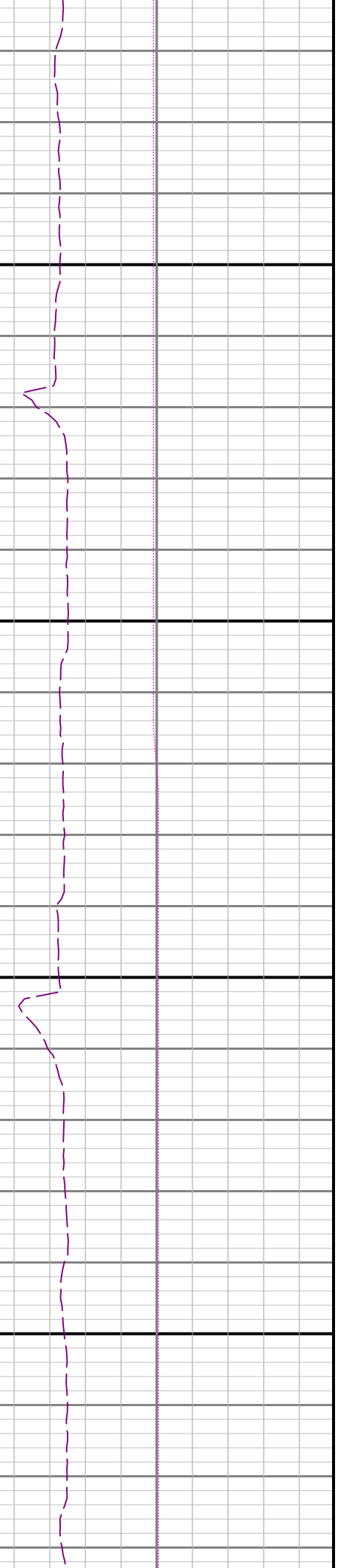
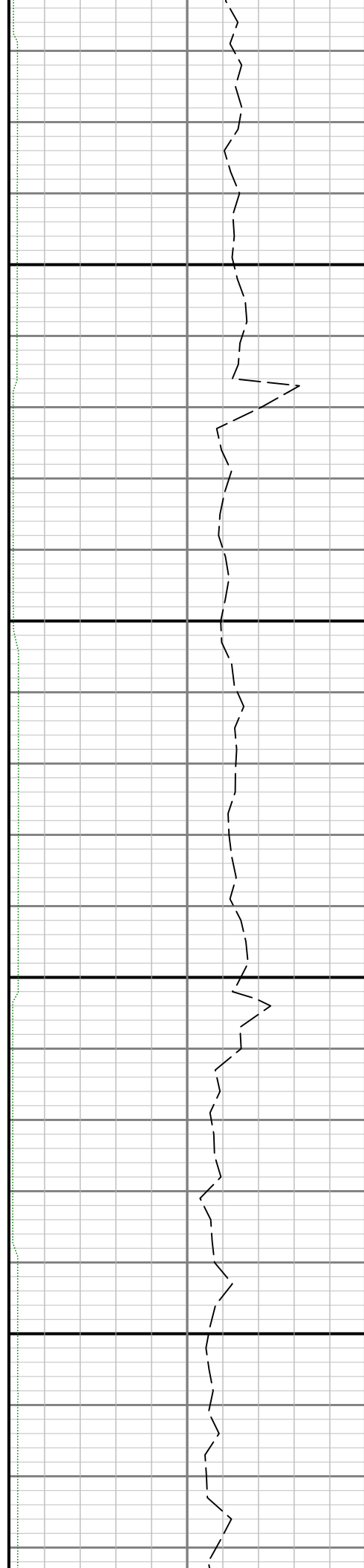
8900

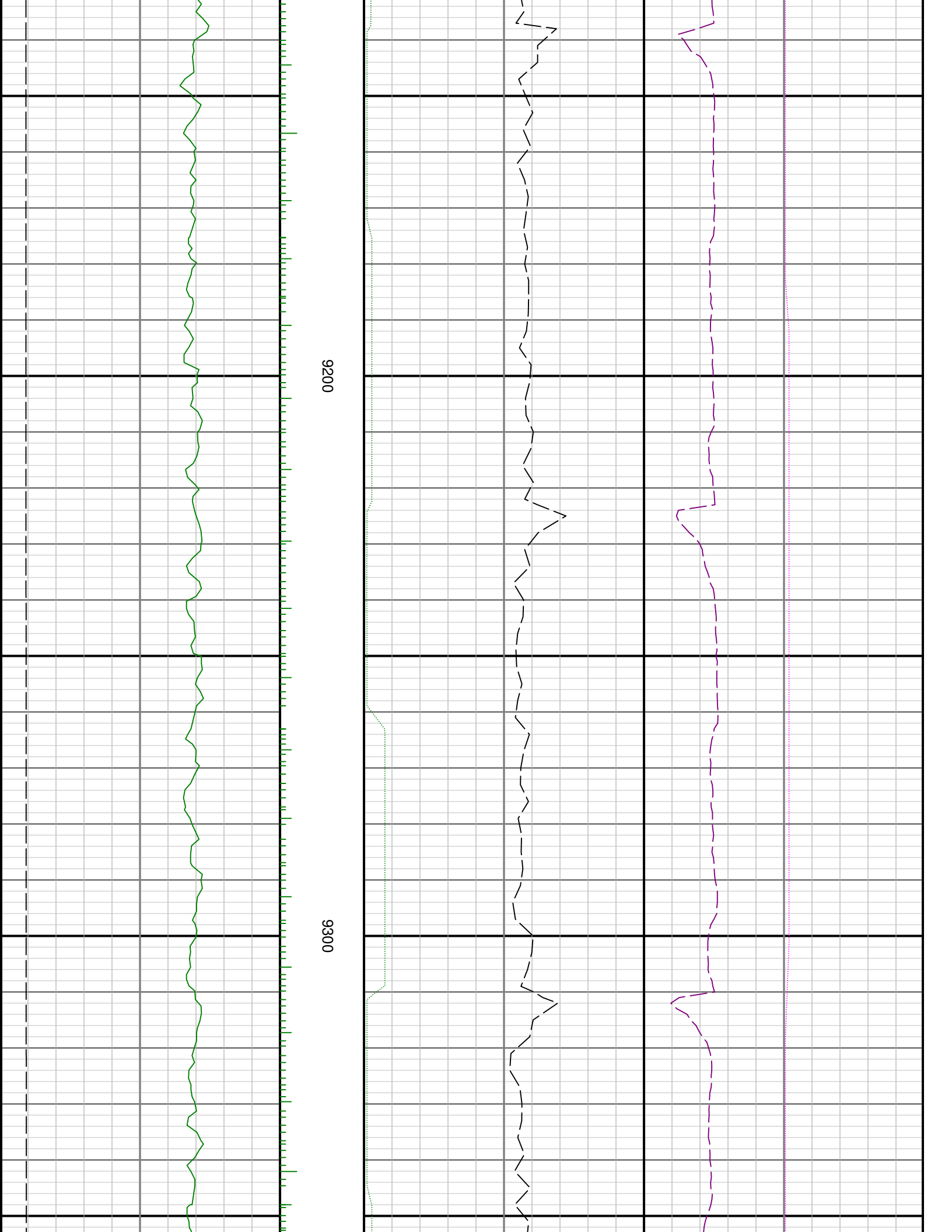


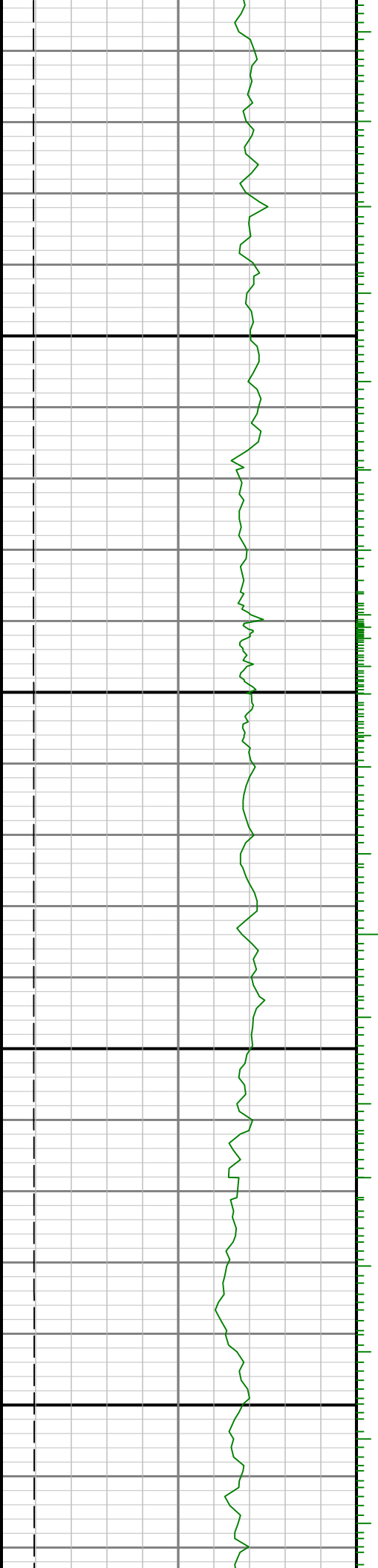


9006

9100

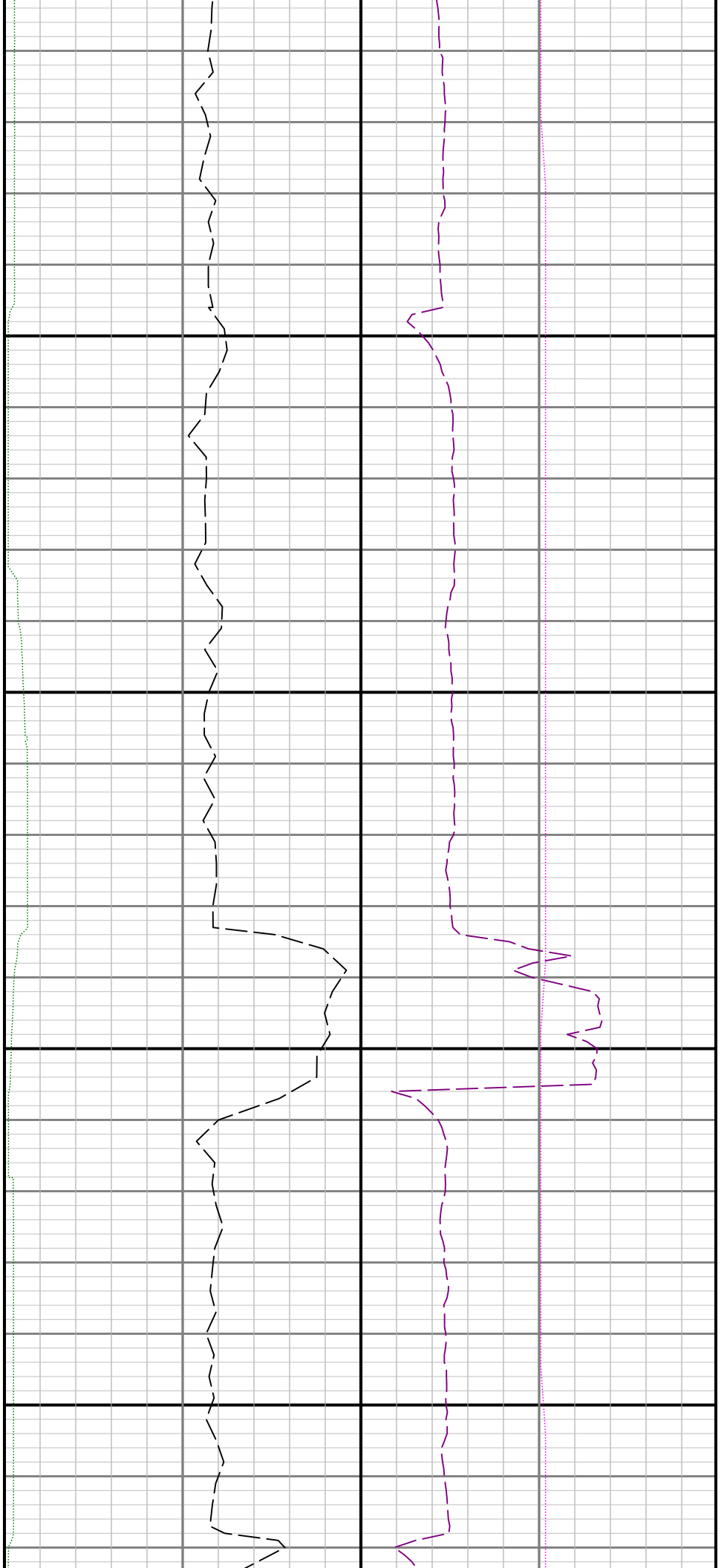


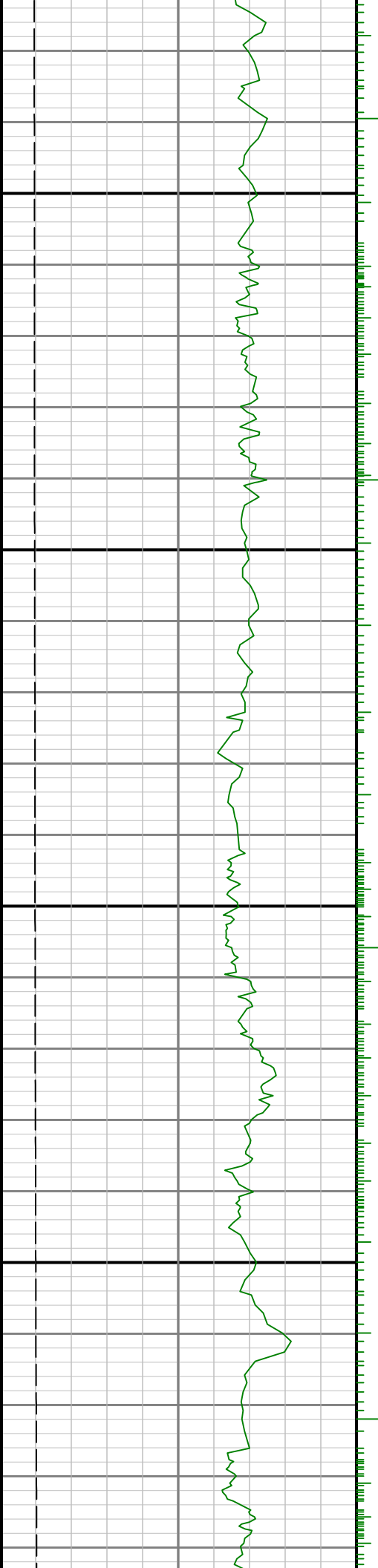




9400

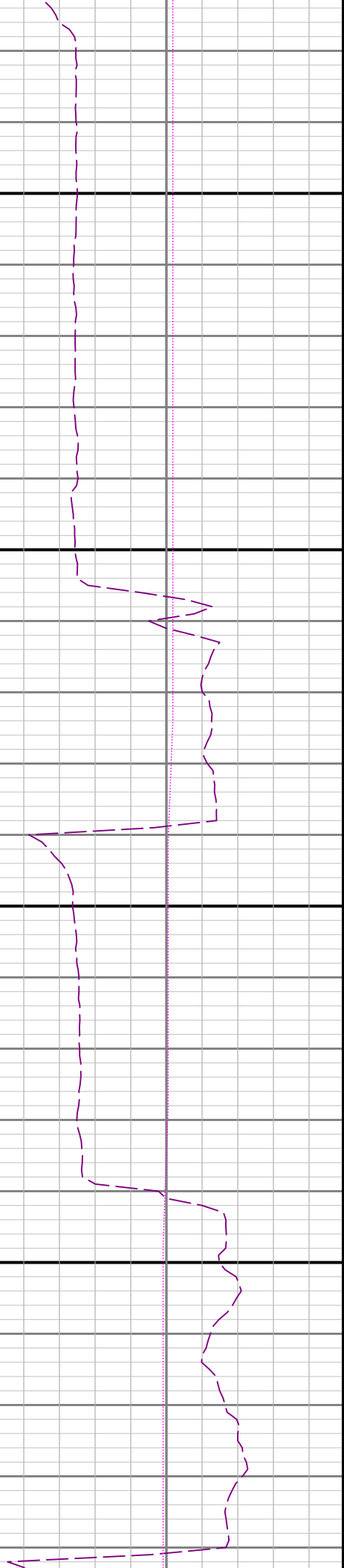
9500

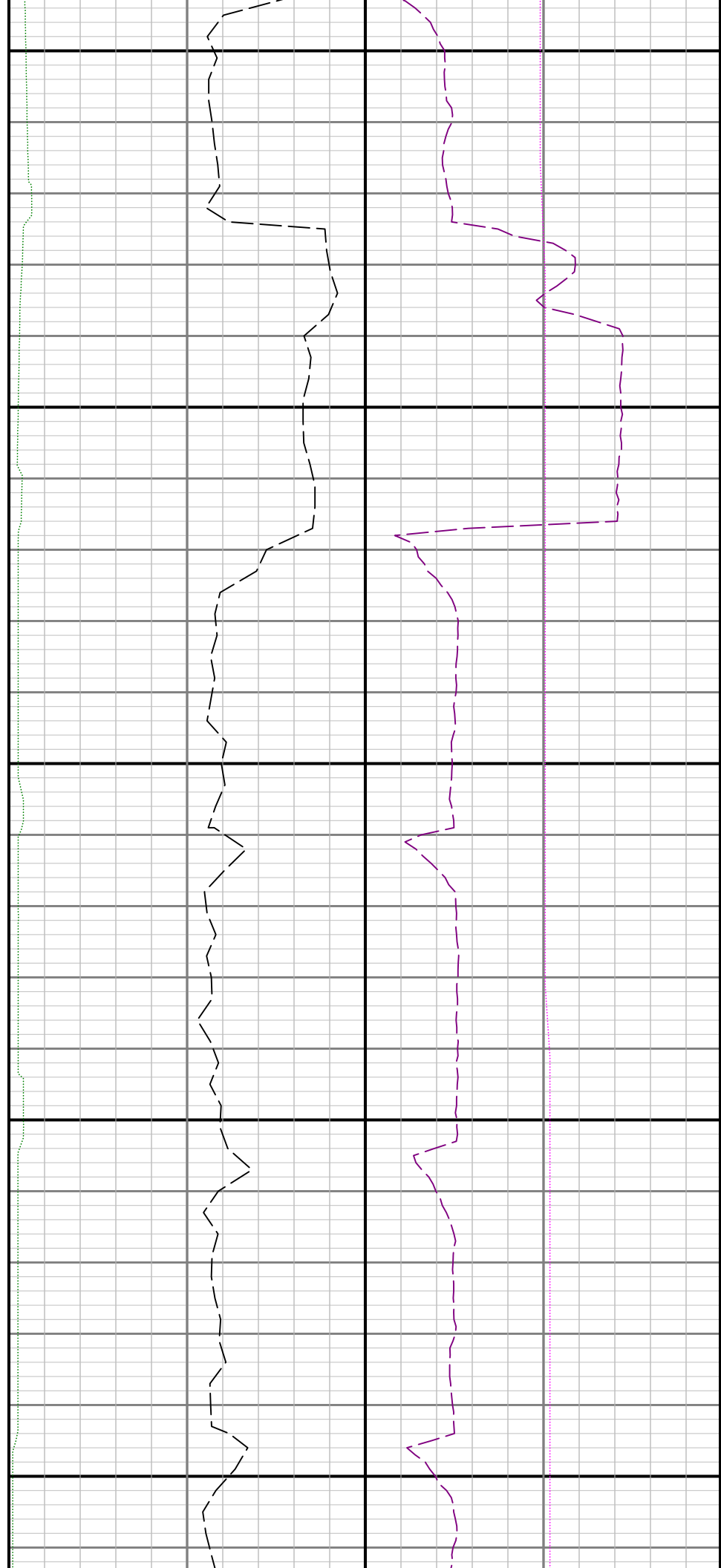
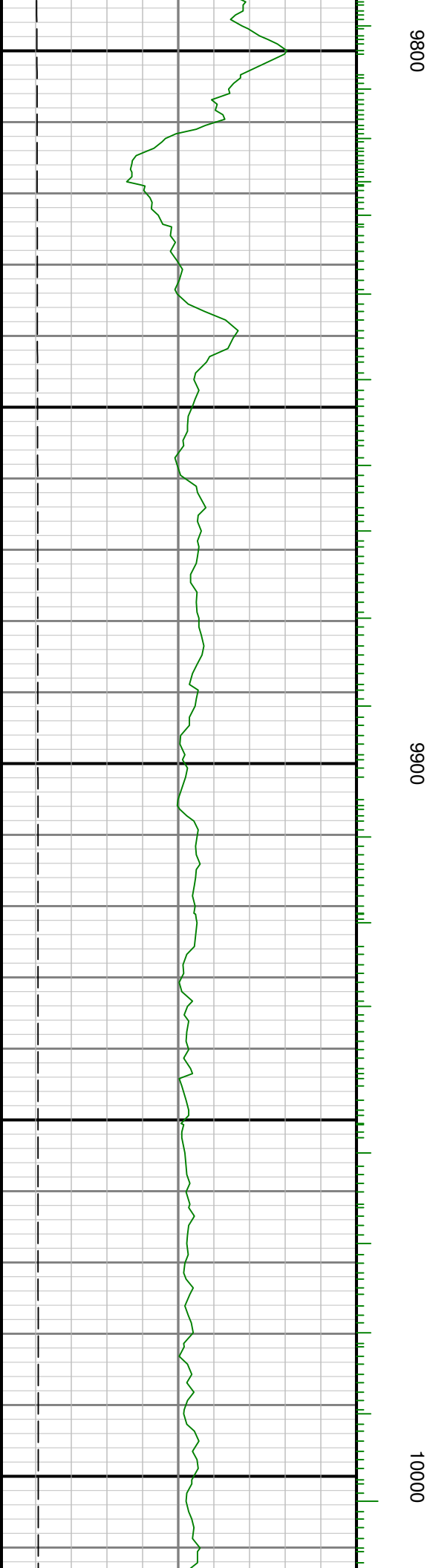


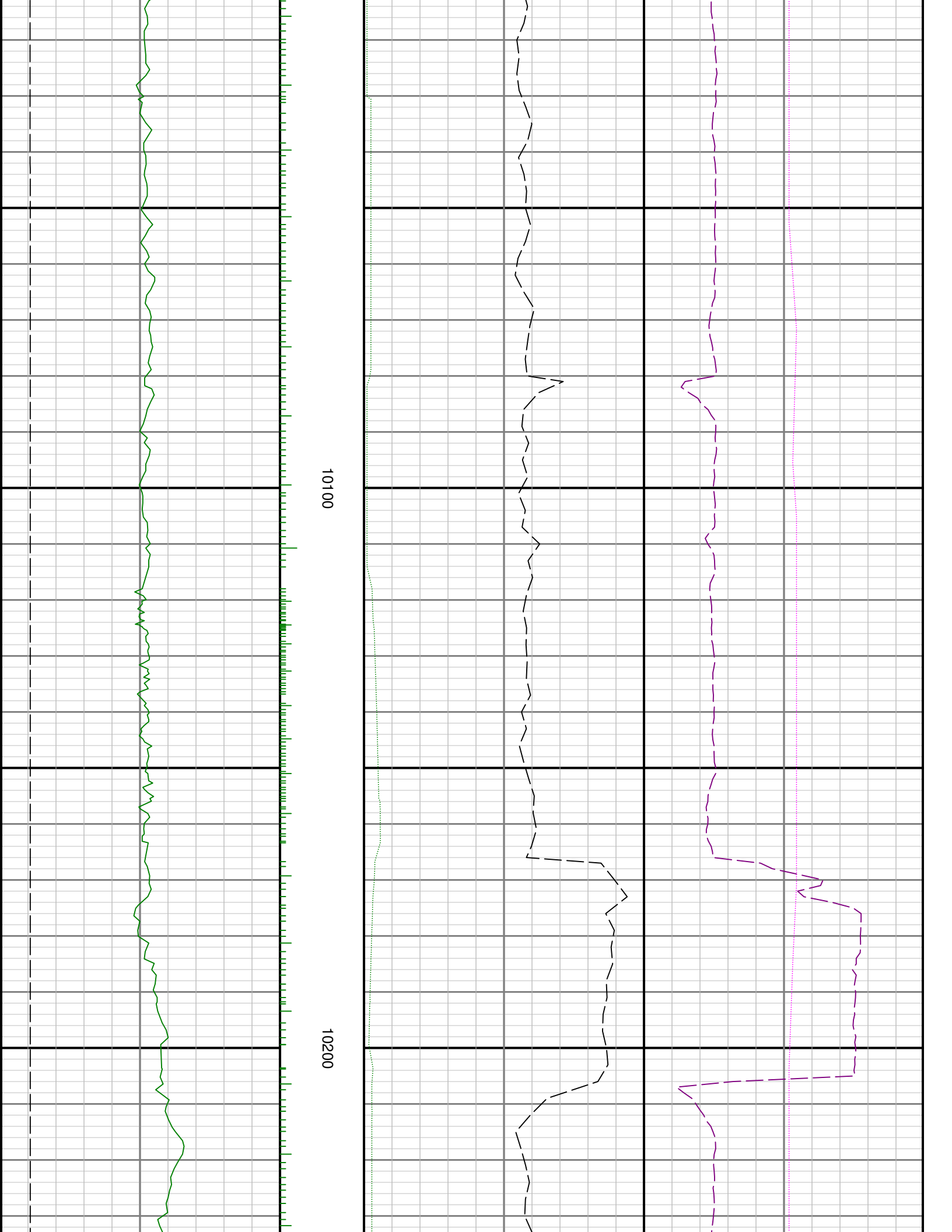


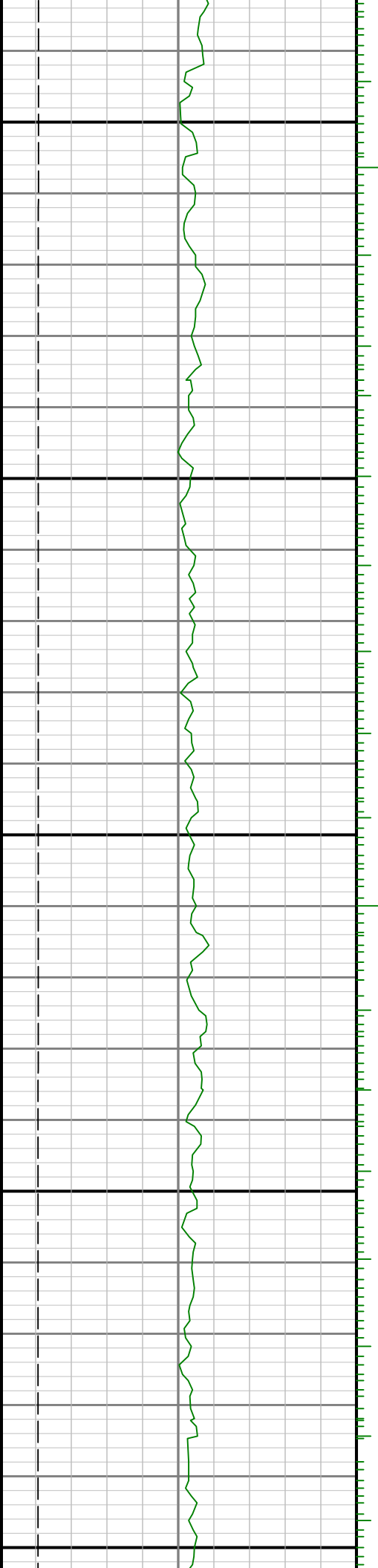
9600

9700



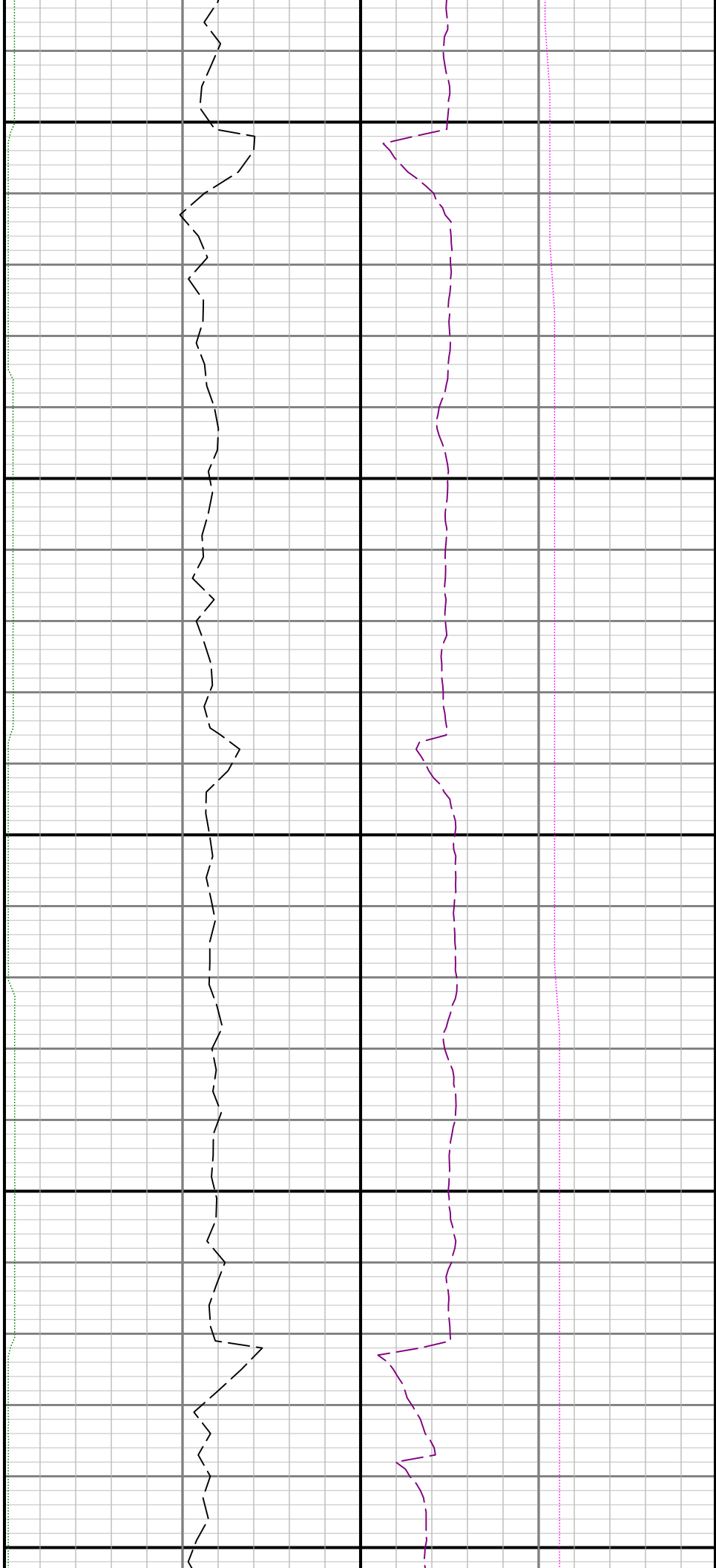


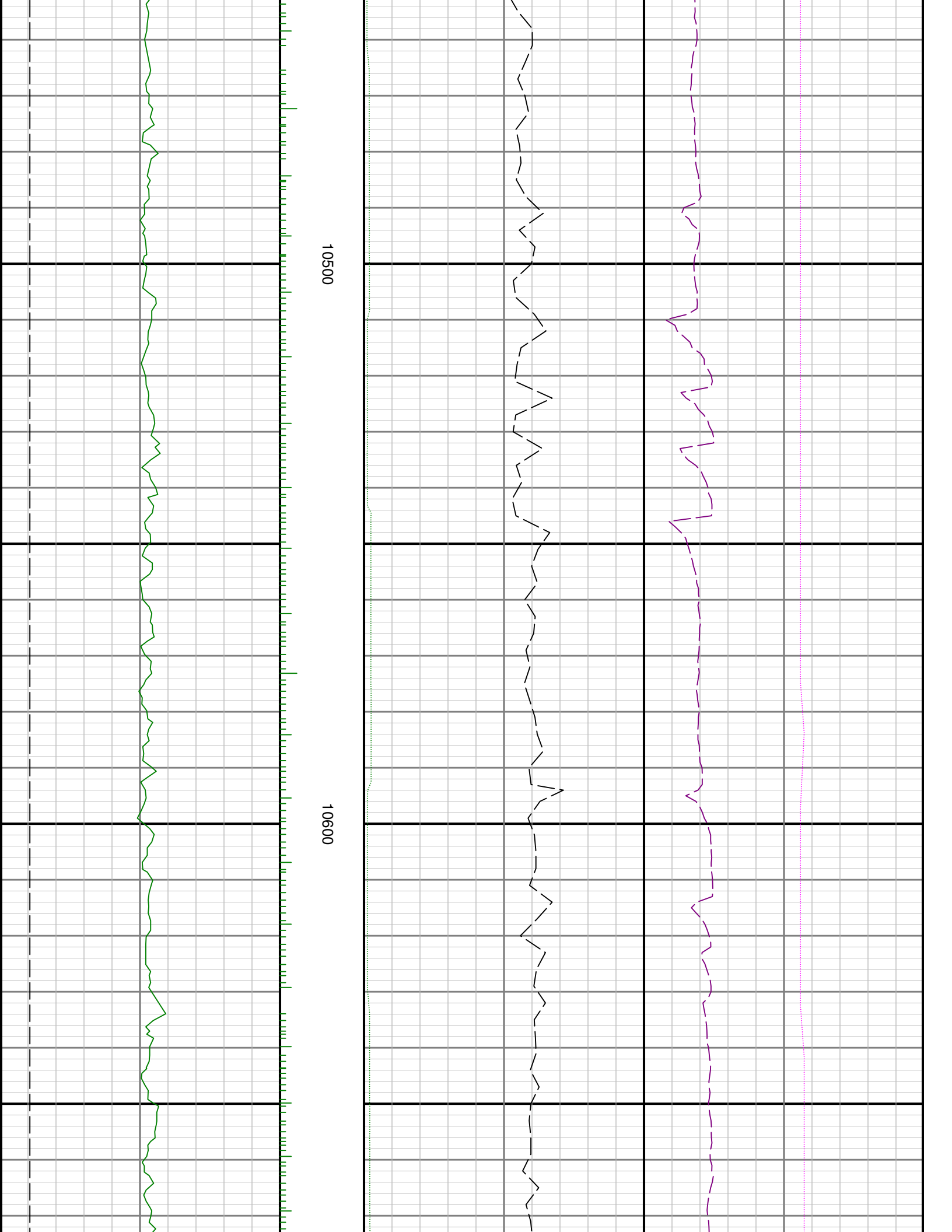


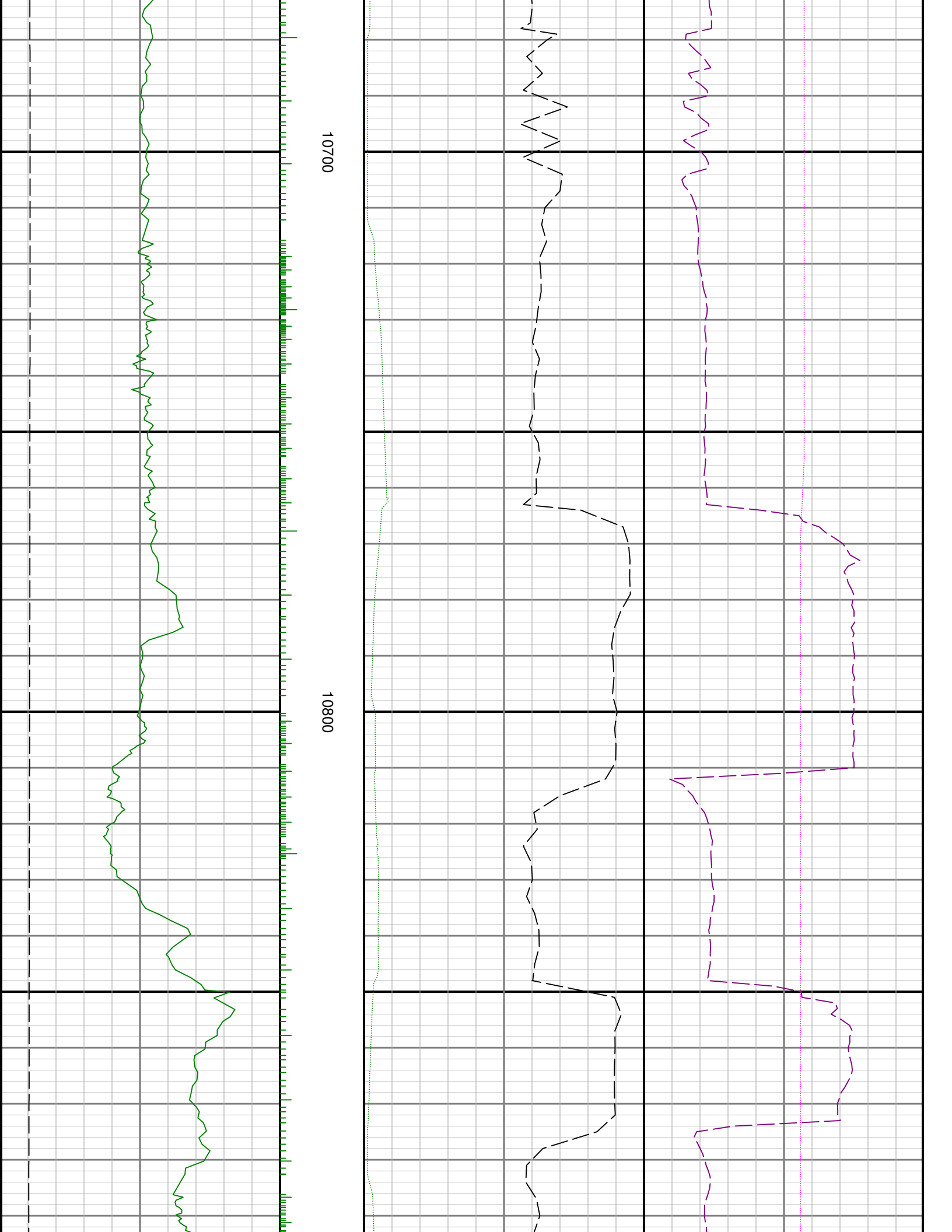


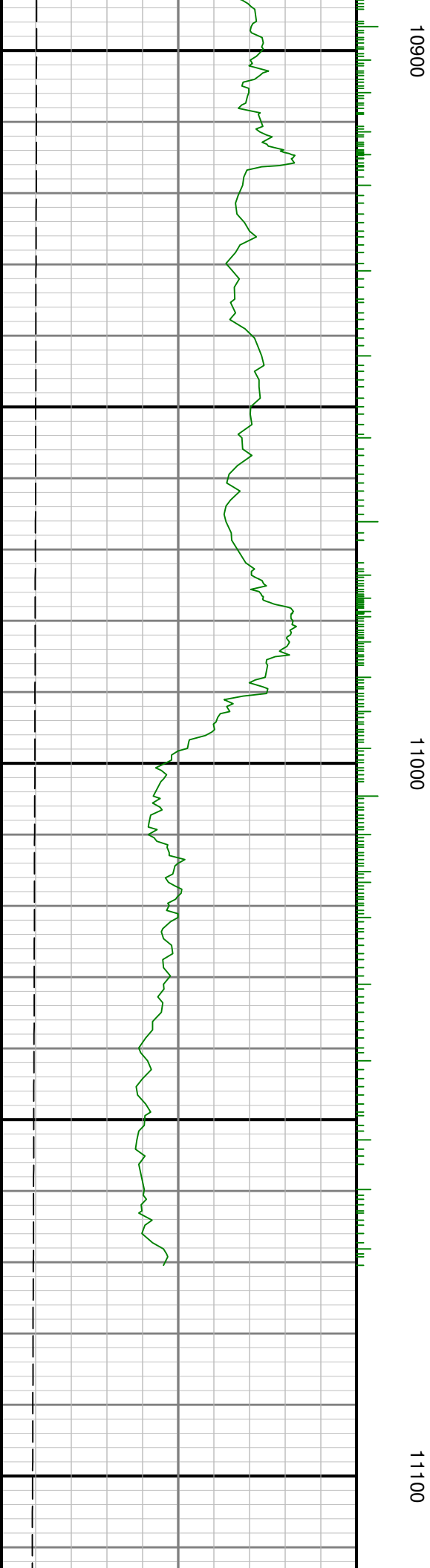
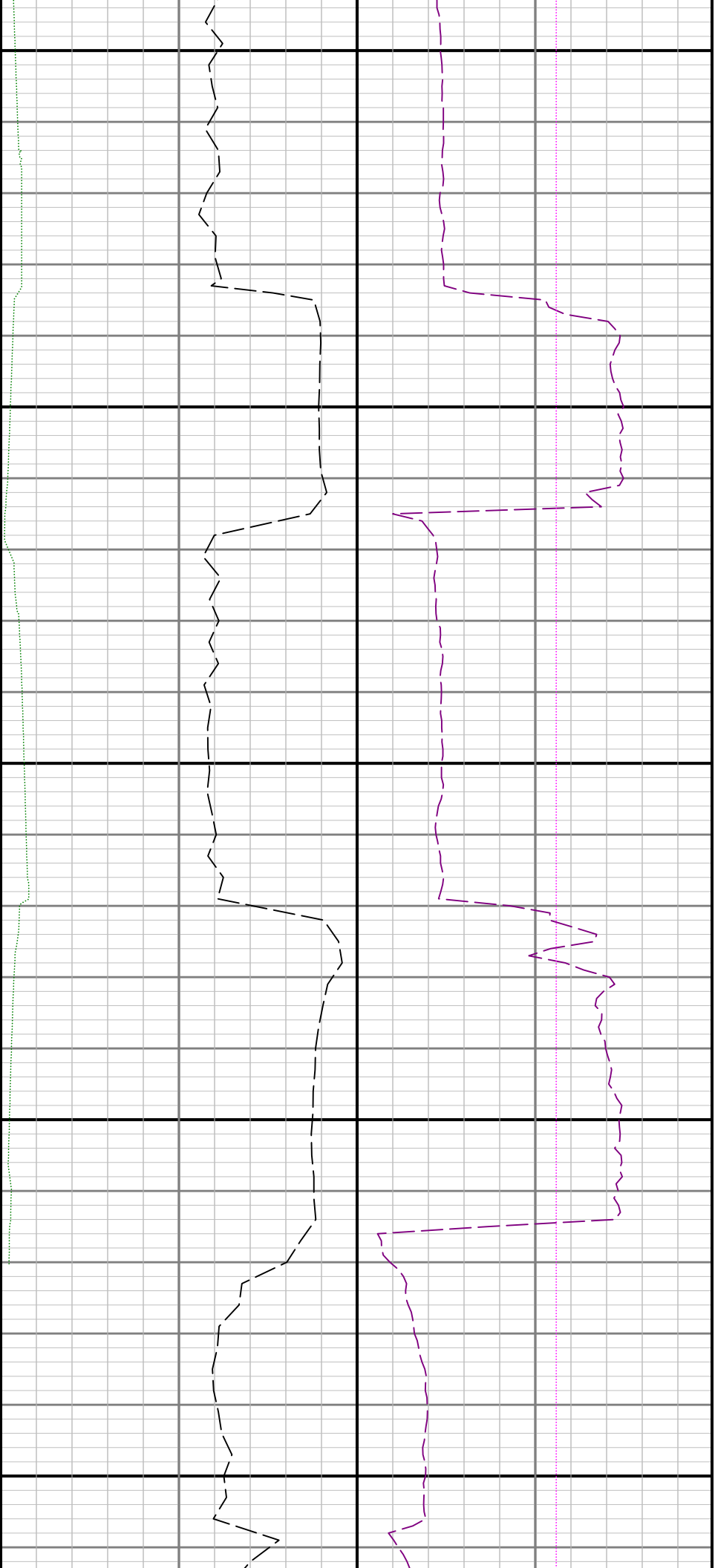
10300

10400









Gamma Ray Apparent 0.5 ft Avg GRAX 0200 API True Vertical Depth TVD 65005500 ft	MD feet 1:240	Rate of Penetration 3.0 ft Avg ROPA 10000 ft/hr Gamma Time Since Drilled GRTX 0600 min	Surface Weight On Bit 1.0 ft Avg WOBA 0100 klbf Downhole Temperature TCDX 100300 degF