



RADIAL CEMENT BOND LOG
GAMMA RAY
CCL

Company	BAYSWATER E&P LLC	
Well	WALTON G-25HN	
Field	WATTENBERG	
County	WELD	State
State	COLORADO	
Location:	AP1 # : 05-123-41413	
Well	WALTON G-25HN	
Field	WATTENBERG	
County	WELD	State
State	COLORADO	
Permanent Datum	GL	Elevation
Log Measured From	KB 22'	4979'
Drilling Measured From	KB	Elevation
		KB, 5001'
		D.F., 5000'
		G.L., 4979'

Date	10-22-2015
Run Number	ONE
Depth Driller	12234'
Depth Logger	7085'
Bottom Logged Interval	7079'
Top Log Interval	SURFACE
Open Hole Size	7 7/8
Type Fluid	WATER
Density / Viscosity	1.0
Max. Recorded Temp.	210
Estimated Cement Top	614'
Time Well Ready	NA
Time Logger on Bottom	NA
Equipment Number	7770
Location	GREELEY
Recorded By	A.STEERMAN
Witnessed By	J.FREED

Borehole Record		Tubing Record					
Run Number	Bit	From	To	Size	Weight	From	To
Casing Record		Size		Wgt/Ft		Top	Bottom
Surface String							
Prot. String							
Production String							
Liner							

<<< Fold Here >>>

All interpretations are opinions based on inferences from electrical or other measurements and we cannot and do not guarantee the accuracy or correctness of any interpretation, and we shall not, except in the case of gross or willful negligence on our part, be liable or responsible for any loss, costs, damages, or expenses incurred or sustained by anyone resulting from any interpretation made by any of our officers, agents or employees. These interpretations are also subject to our general terms and conditions set out in our current Price Schedule.



Comments

CORROLATED TO LINER TOP
LOGGED UNDER 1000 PSI
RAN CBL TO VERIFY CEMENT.

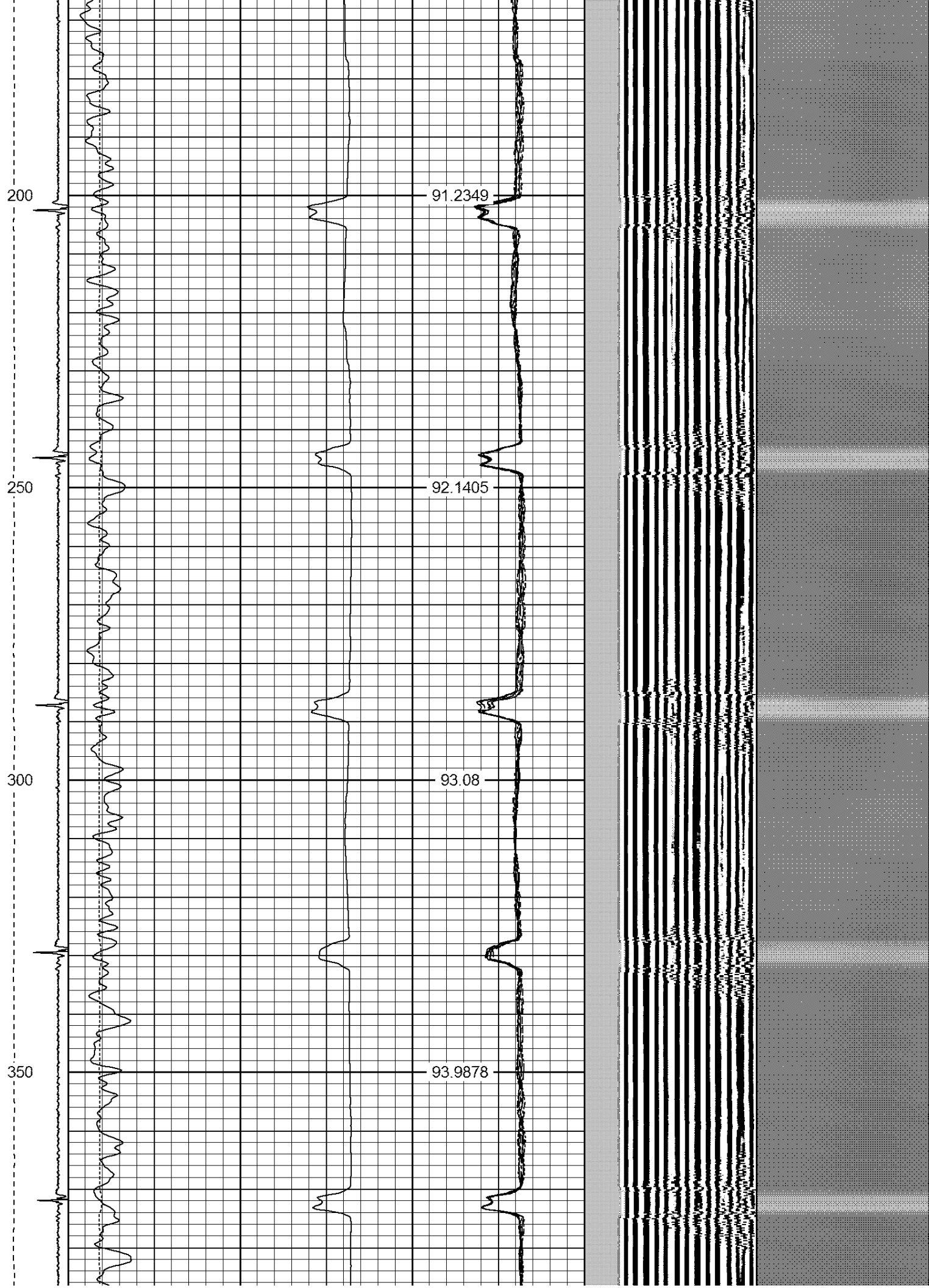
THANK YOU FOR USING WARRIOR ENERGY!

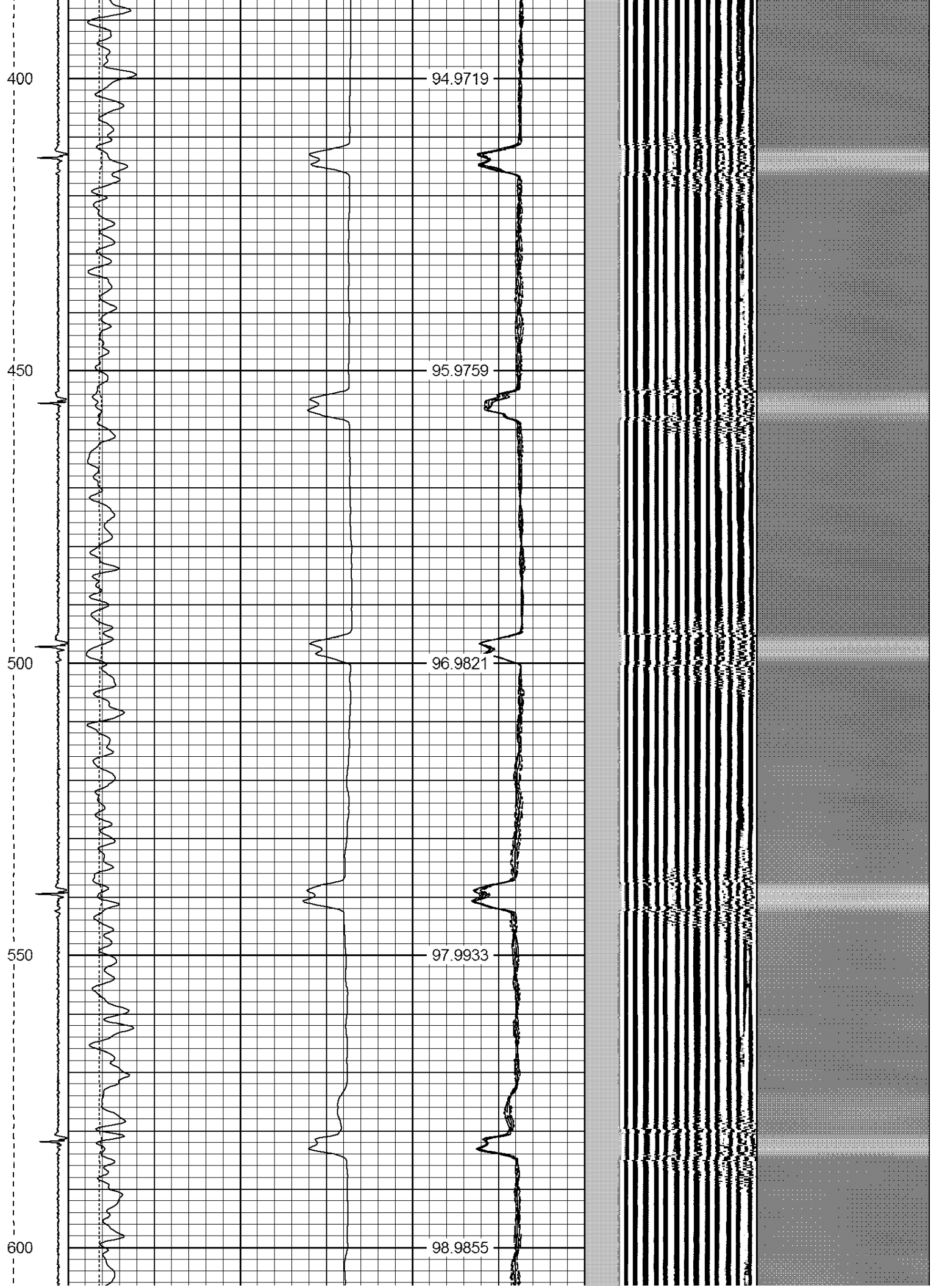
Sensor	Offset (ft)	Schematic	Description	Len (ft)	OD (in)	Wt (lb)

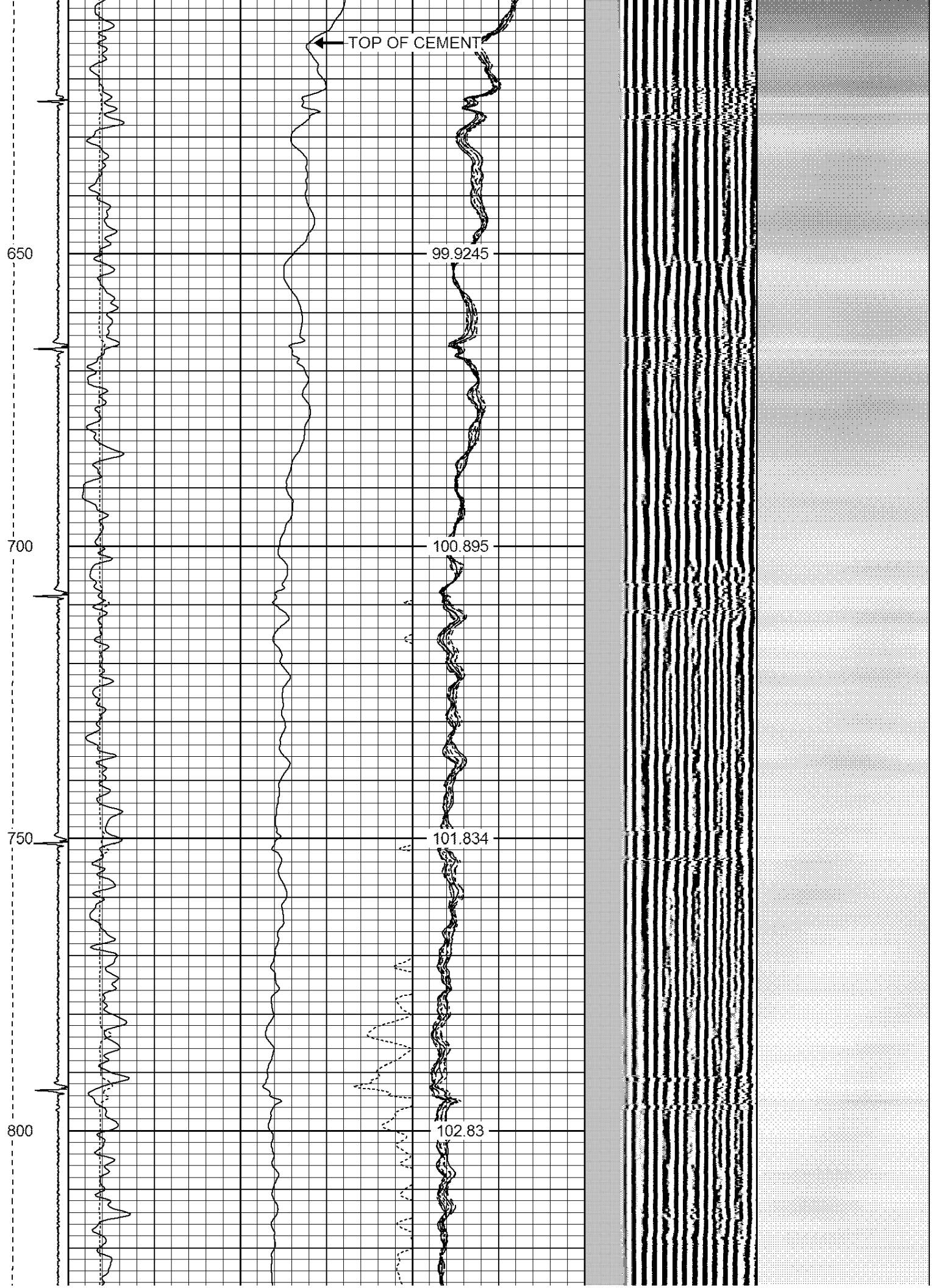
Tool Joint	Tool Joint Length (ft)	Tool Joint Weight (lb)	Tool Joint O.D. (in)	Tool Joint Description	Tool Joint Length (ft)	Tool Joint Weight (lb)	Tool Joint O.D. (in)
HEADVOLT	16.13						
IntTemp	14.71						
WVFS3FT	11.46						
WVFCAL	11.46						
WVFS1	11.46						
WVFS2	11.46						
WVFS3	11.46						
WVFS4	11.46						
WVFS5	11.46						
WVFS6	11.46						
WVFS7	11.46						
WVFS8	11.46						
WVFS5FT	10.46						
CNLSC	6.00						
CNSSC	5.17						
CCL	3.64						
GR	0.90						
Dataset: walton g-25hn.db: field/well/run1/pass6 Total Length: 18.96 ft Total Weight: 160.00 lb O.D.: 2.75 in							

-9	CCL	1	200	TT (usec)	800	0	AMP (mV)	100	0	AMPS1	100	200	VDL	1200	1	Cement Map	8						
LSPD (ft/min)	0		0	GR (GAPI)	200	0	AMPx5 (mV)	20	0	AMPS2	100			1									
	200		200	GR (GAPI)	400				0	AMPS3	100												
0	250								0	AMPS4	100												
									0	AMPS5	100												
									0	AMPS6	100												
									0	AMPS7	100												
									0	AMPS8	100												
									IntTemp														
									(degF)														









850

900

950

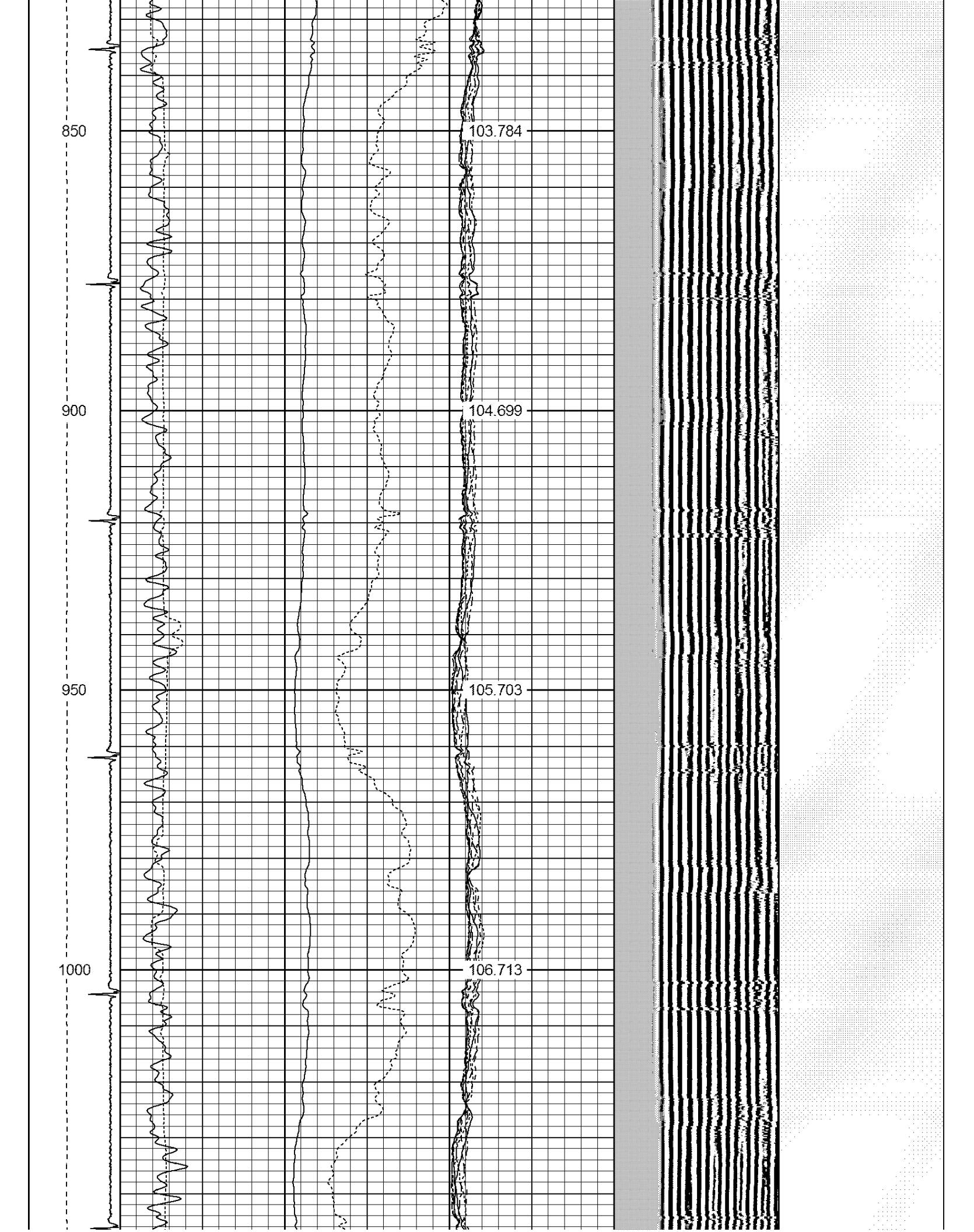
1000

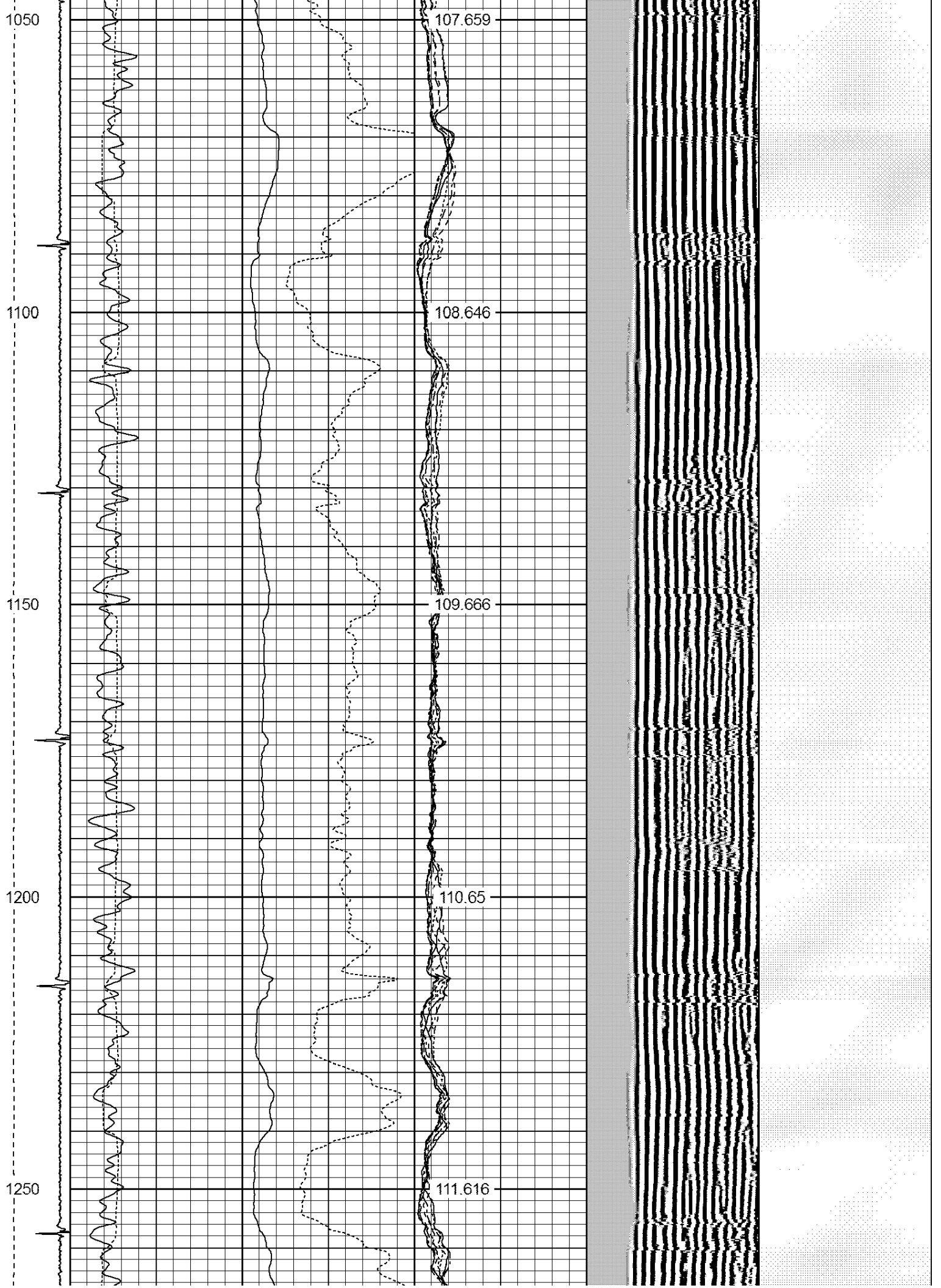
103.784

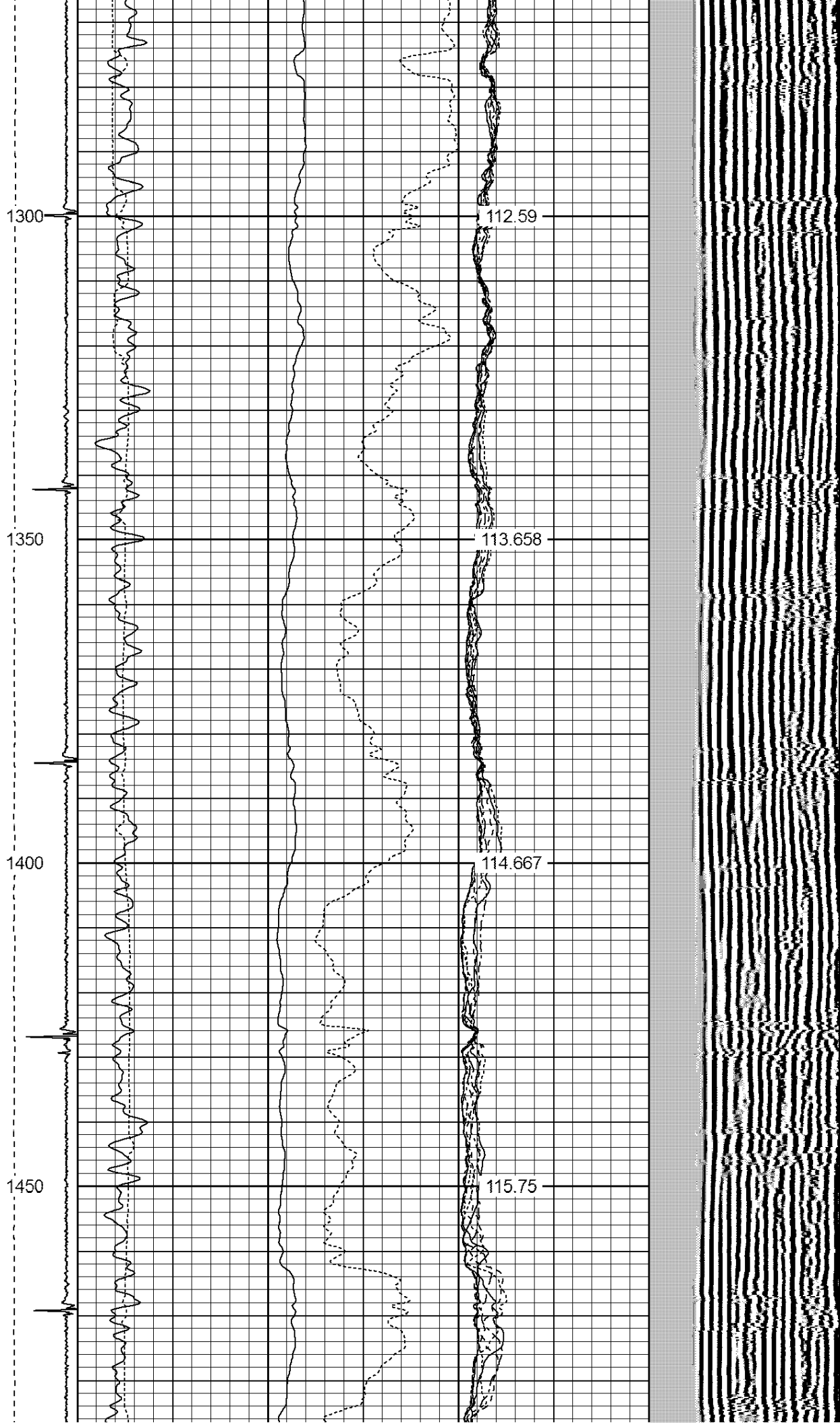
104.699

105.703

106.713







1500

1550

1600

1650

1700


116.836

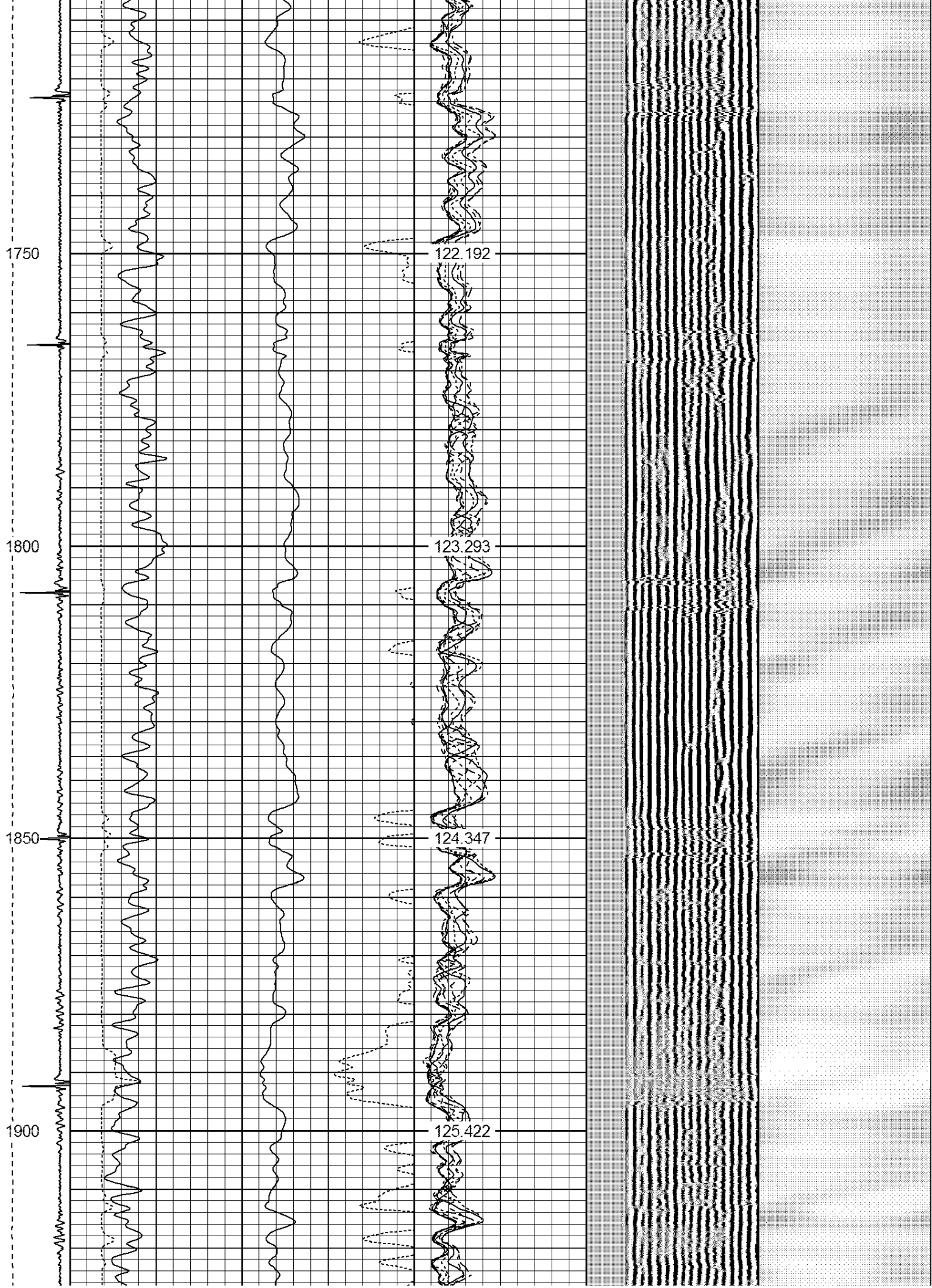
117.838

118.965

120.106

121.133





1950

2000

2050

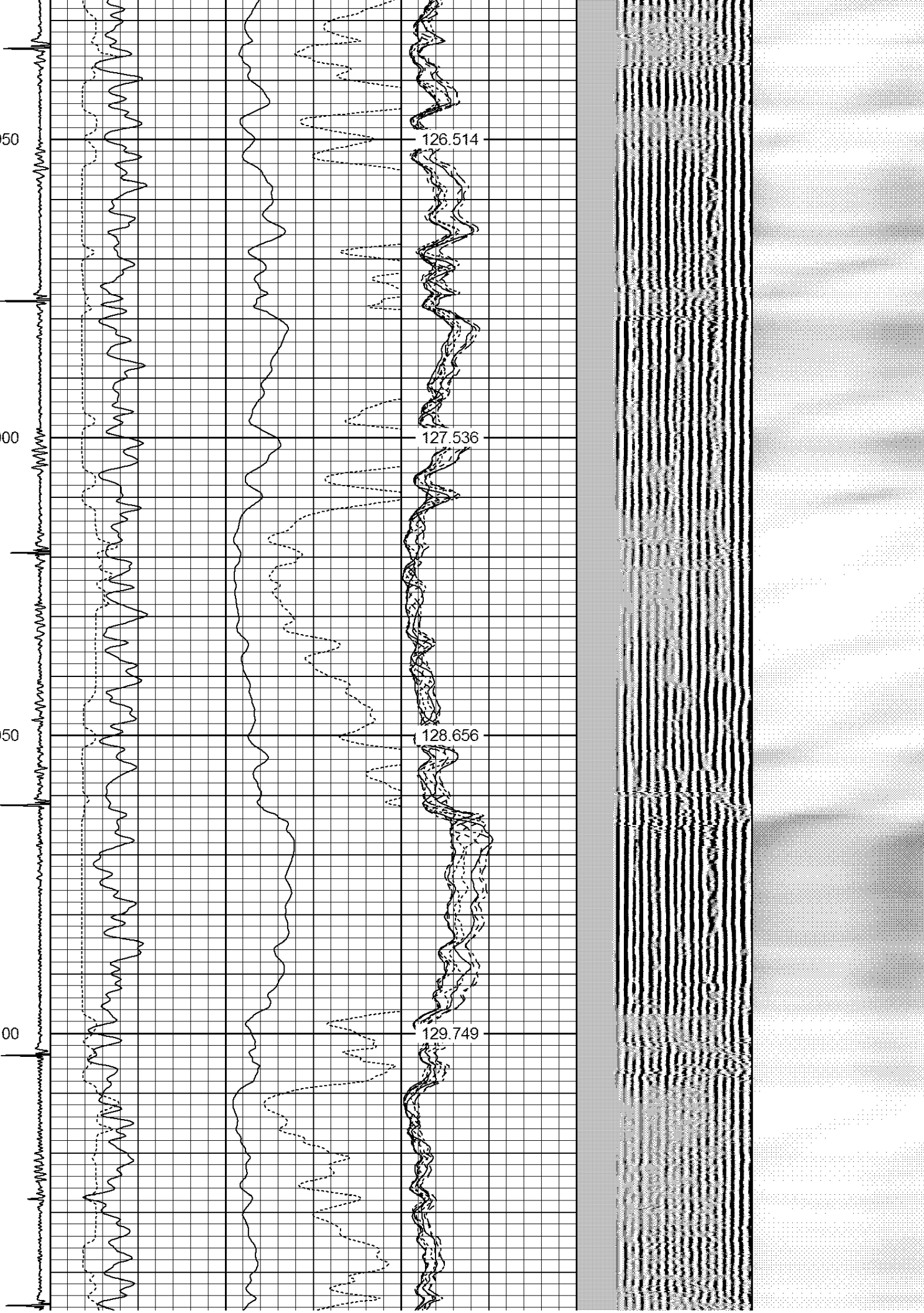
2100

126.514

127.536

128.656

129.749



2150

130.854

2200

131.817

2250


132.893

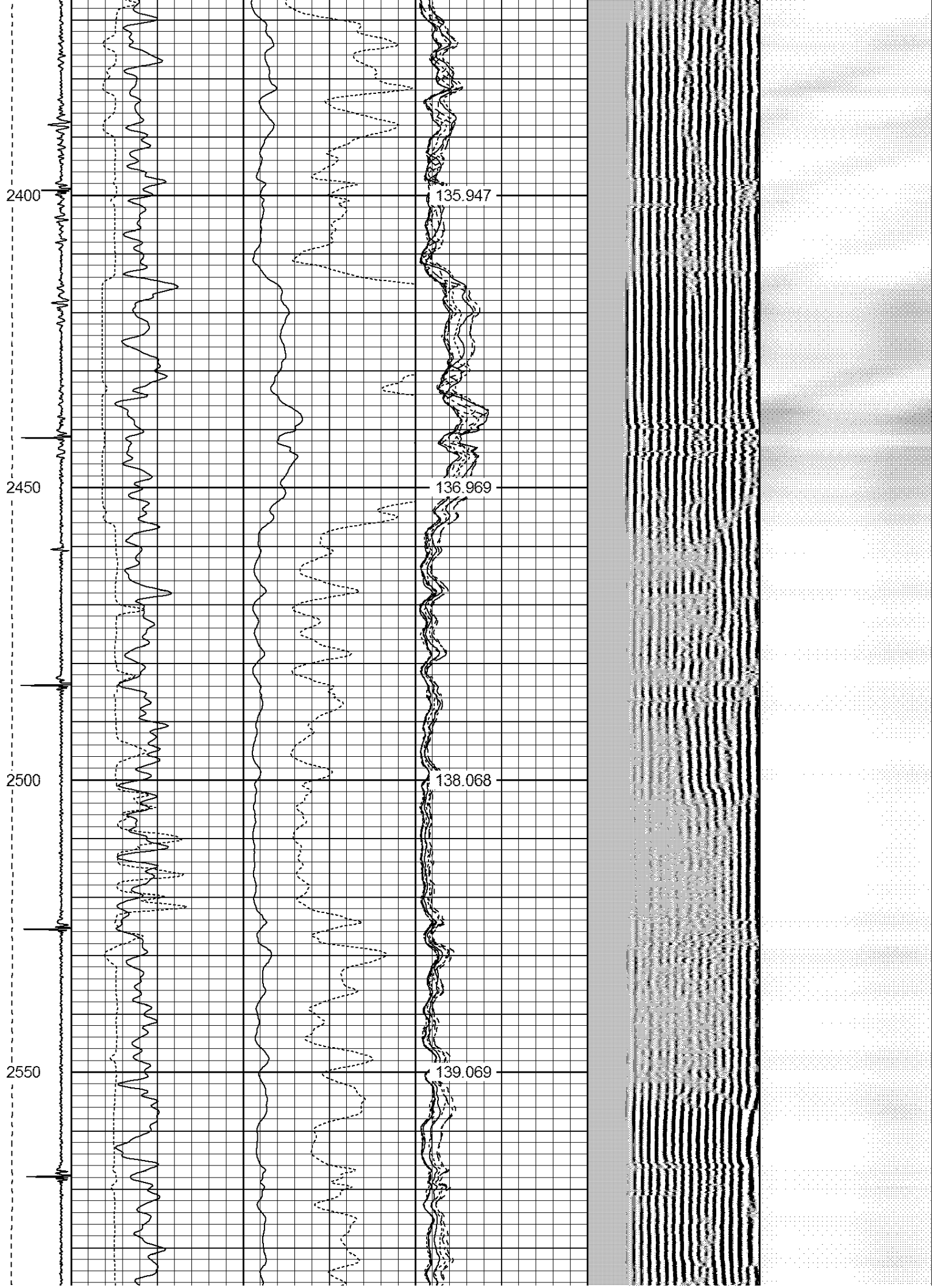
2300

133.921

2350

134.877





2600

140.055

2650

141.031

2700


142.123

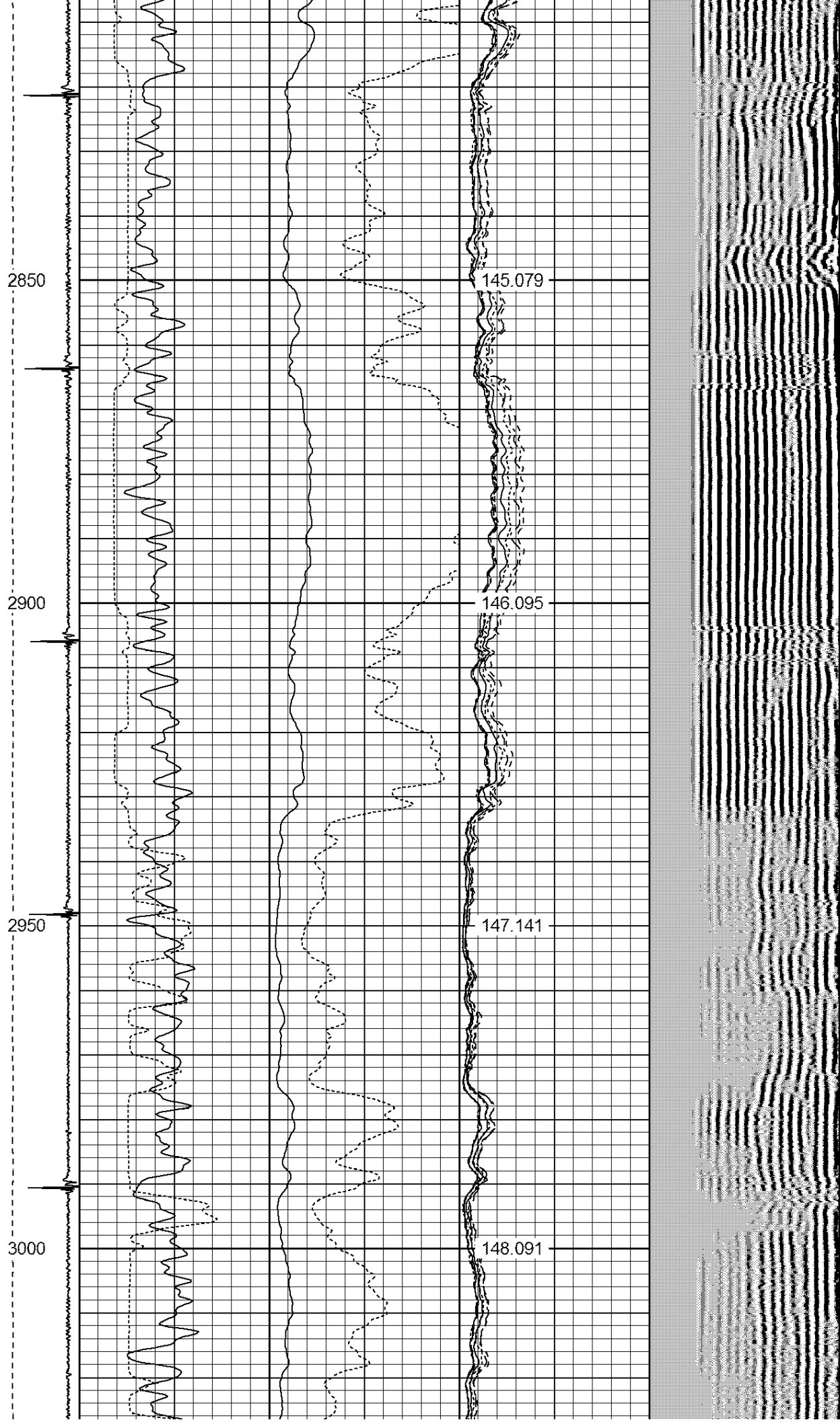
2750

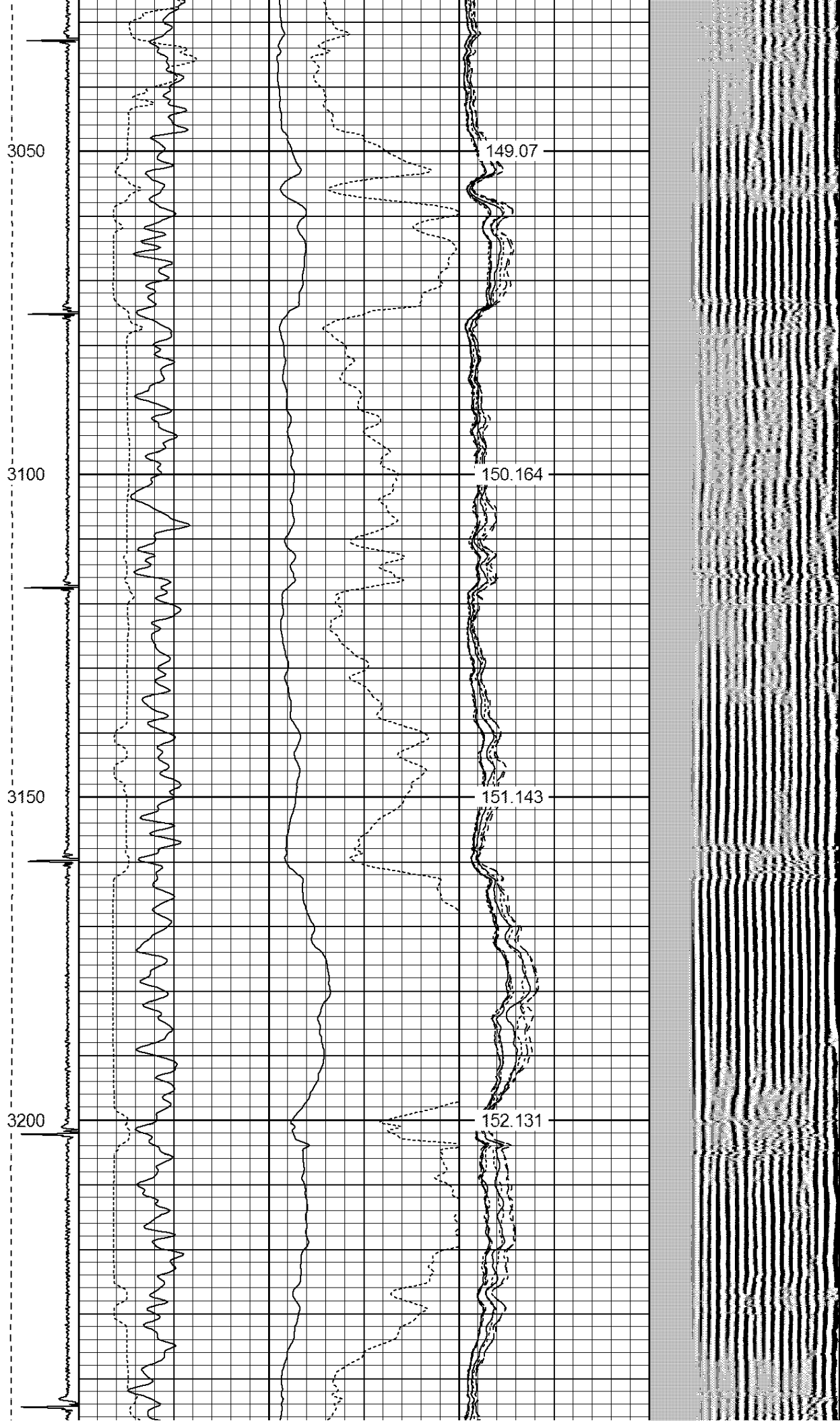
143.012

2800

144.036







3250

153.181

3300

154.153

3350


155.216

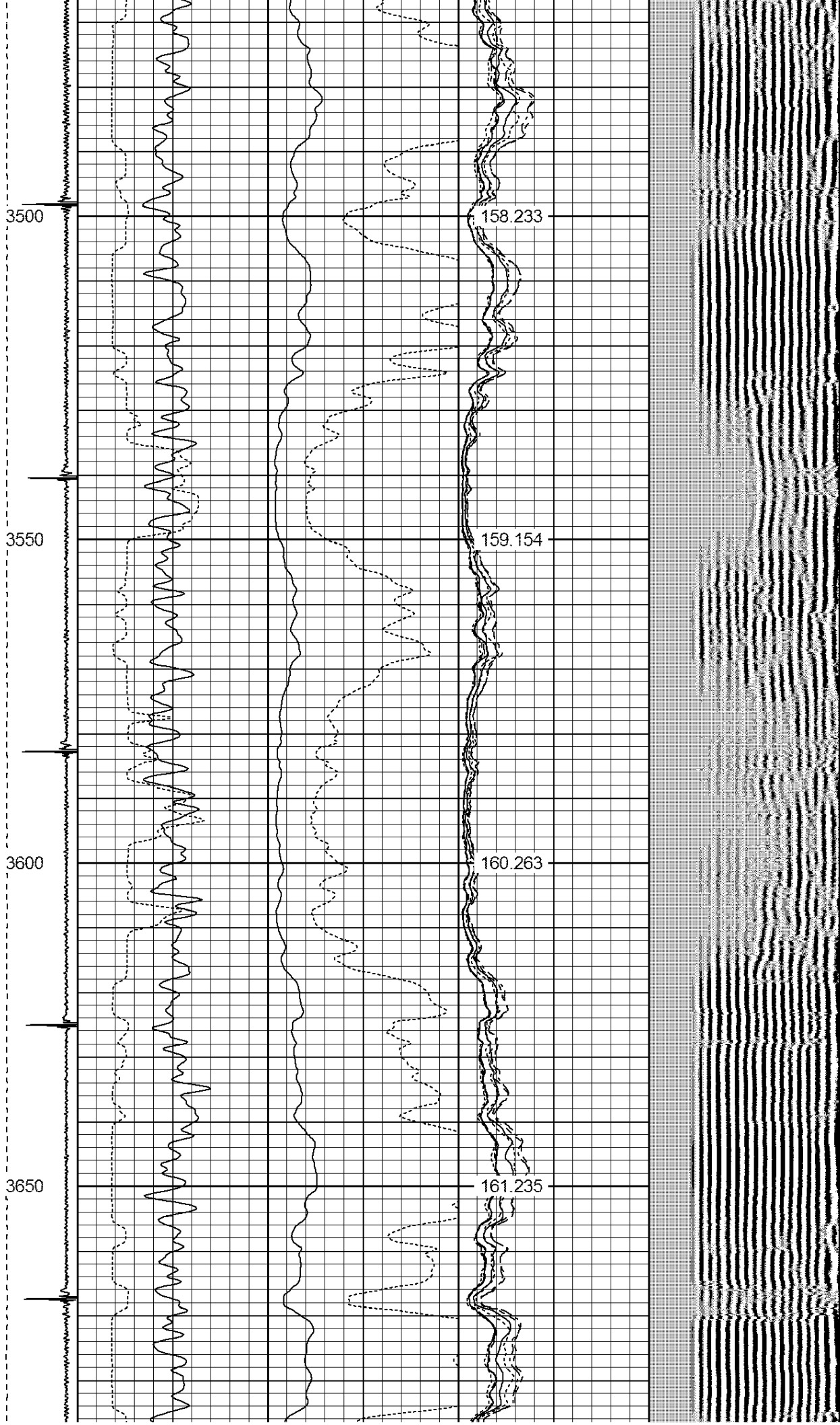
3400

156.223

3450

157.16





3700

162.256

3750

163.125

3800


164.049

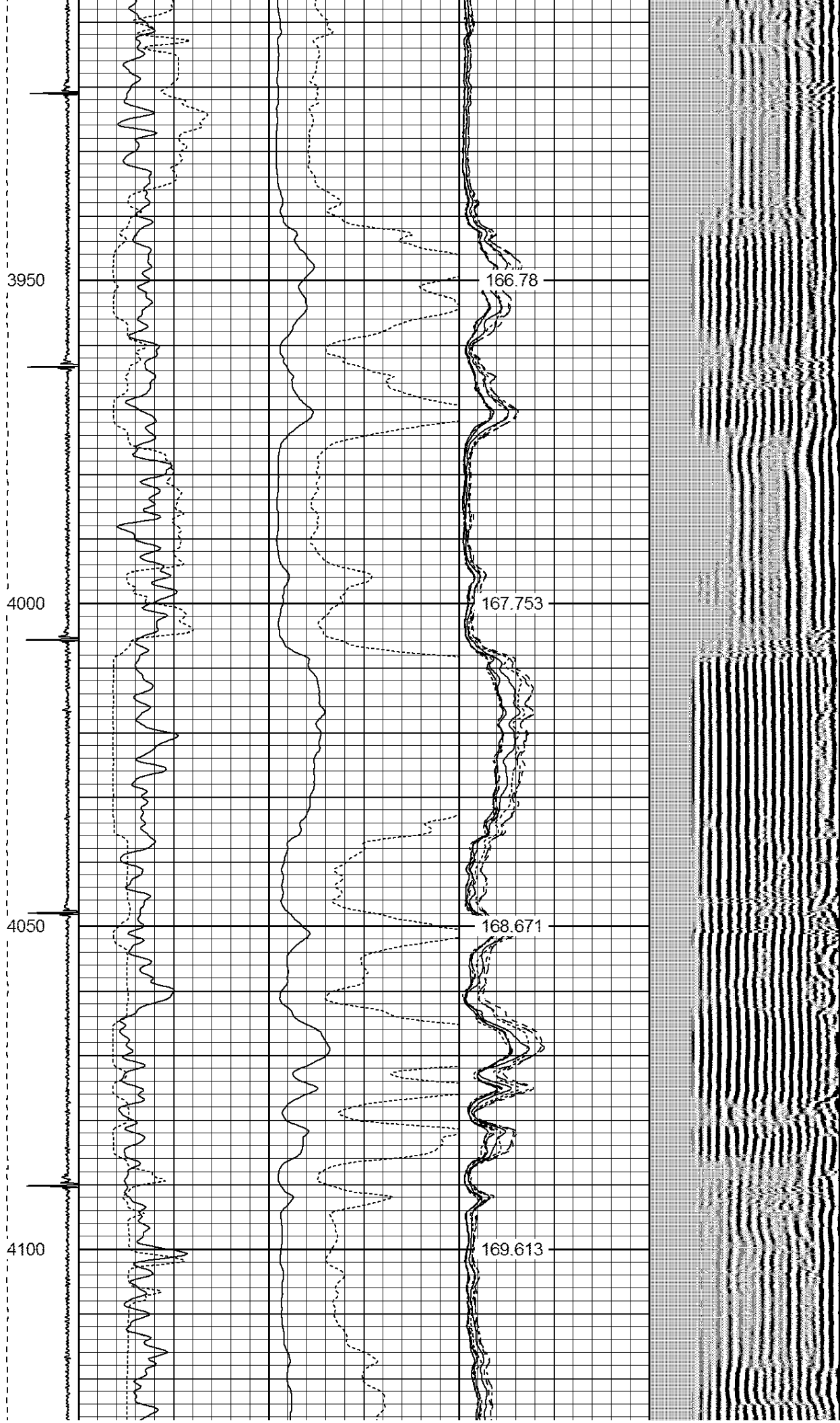
3850

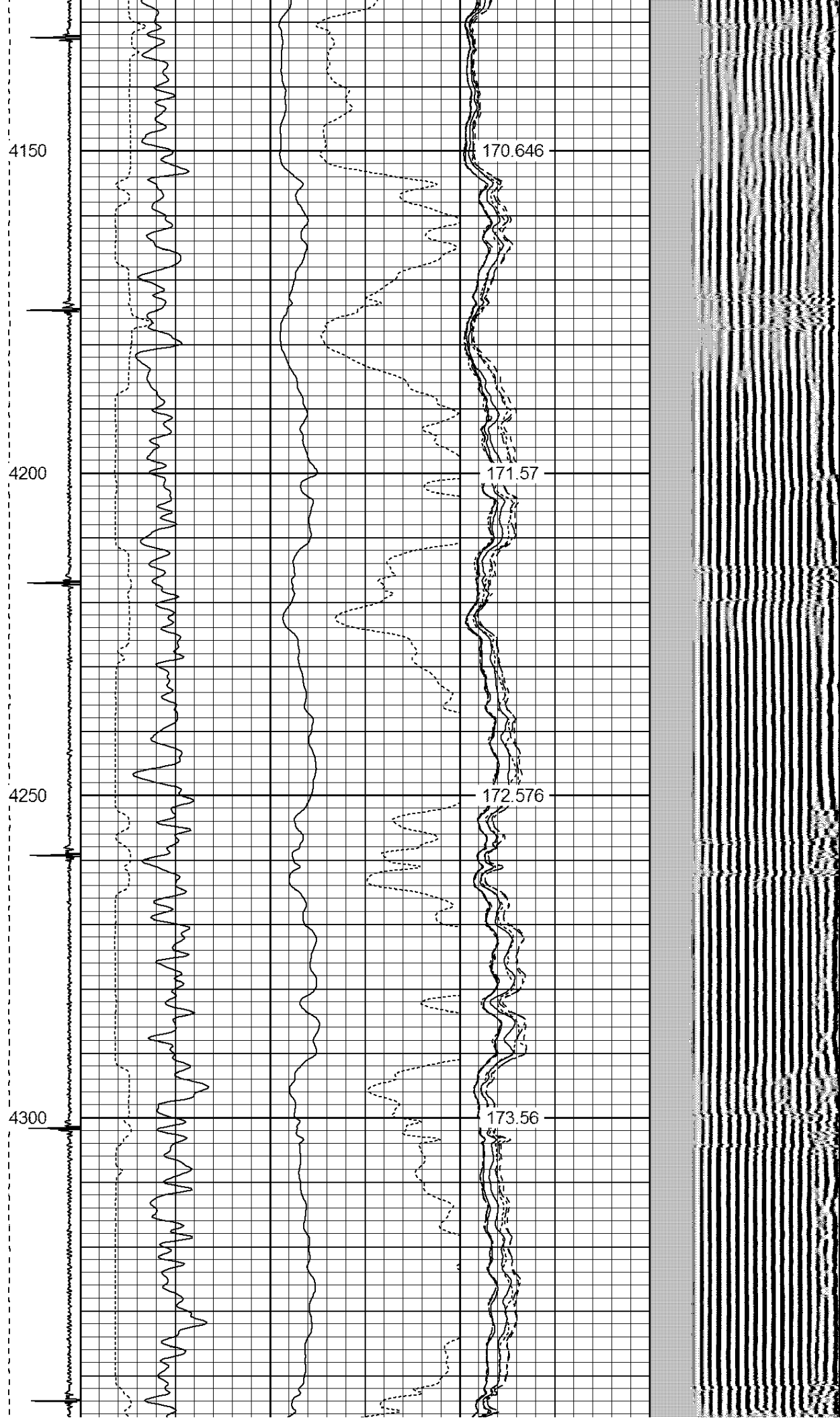
164.95

3900

165.898







4350

174.512

4400

175.542

4450

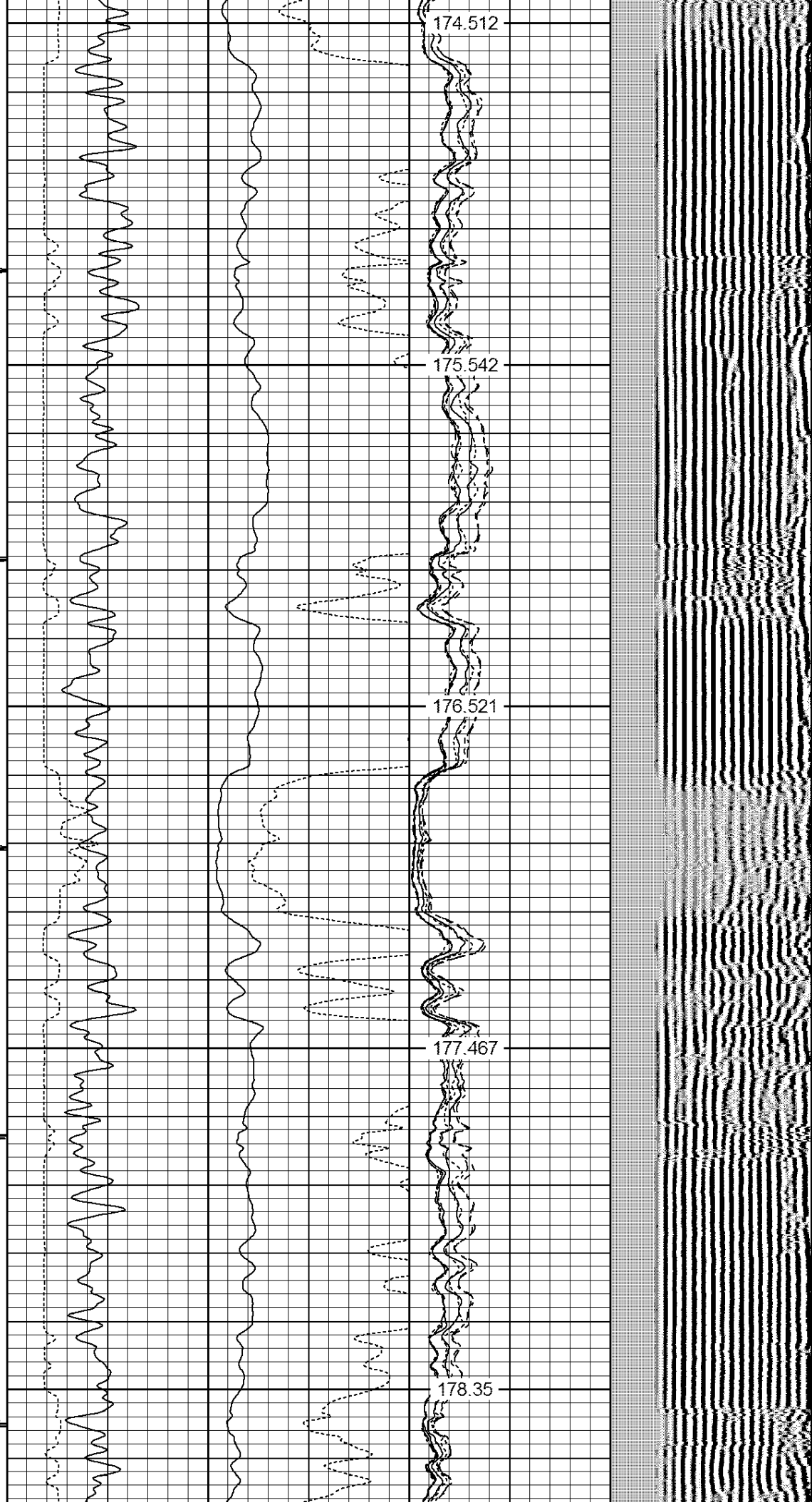
176.521

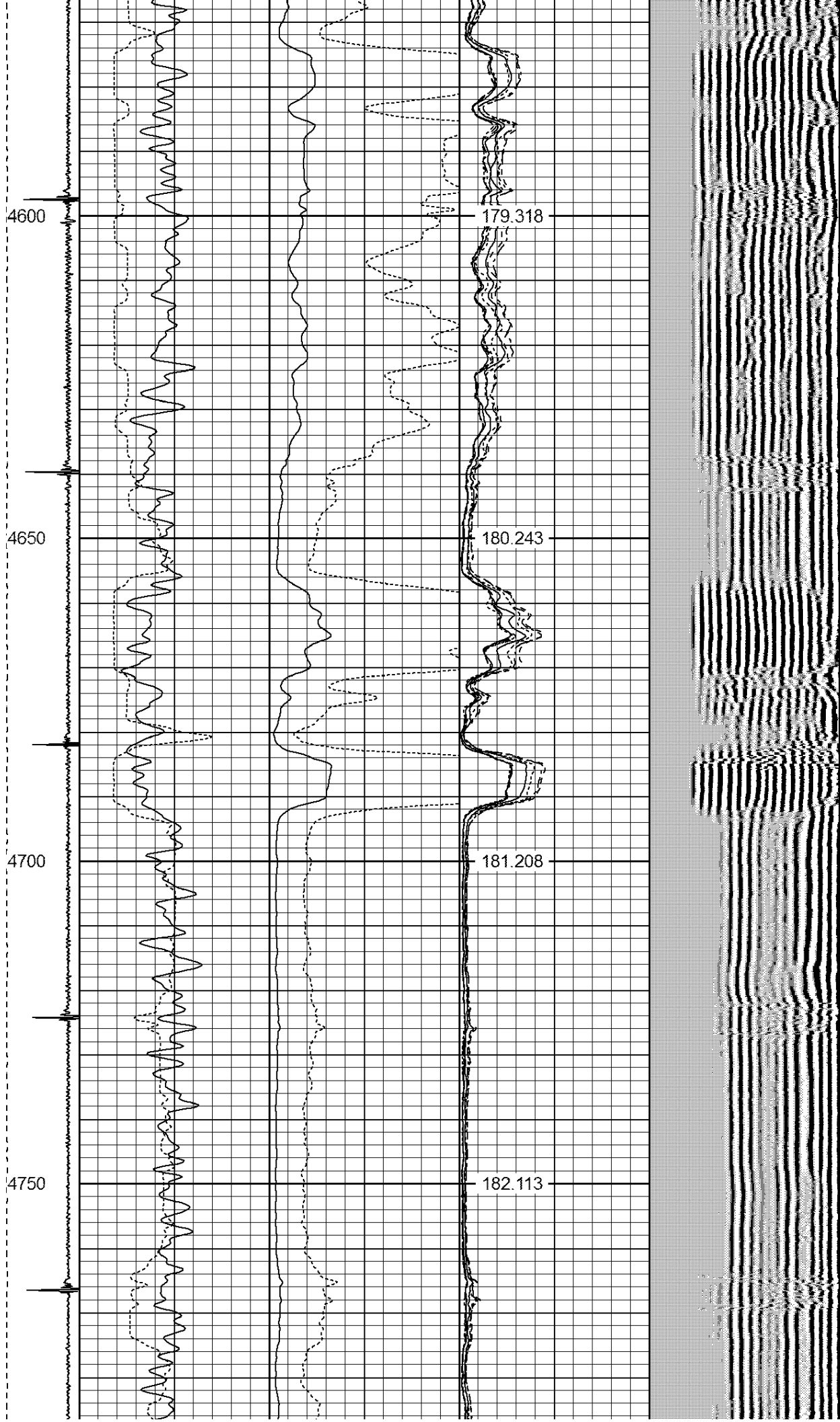
4500

177.467

4550

178.35





4800

183.117

4850

184.002

4900

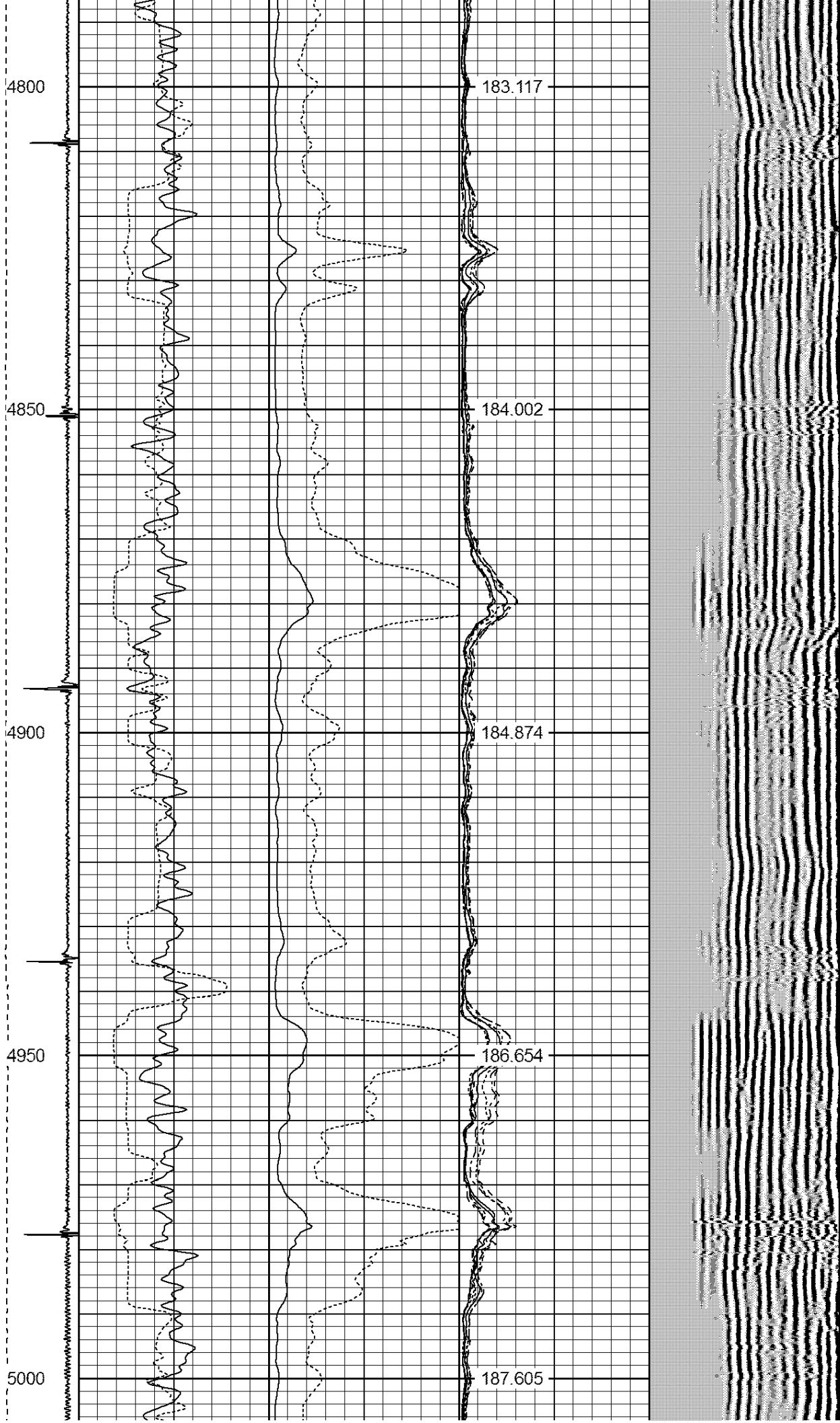
184.874

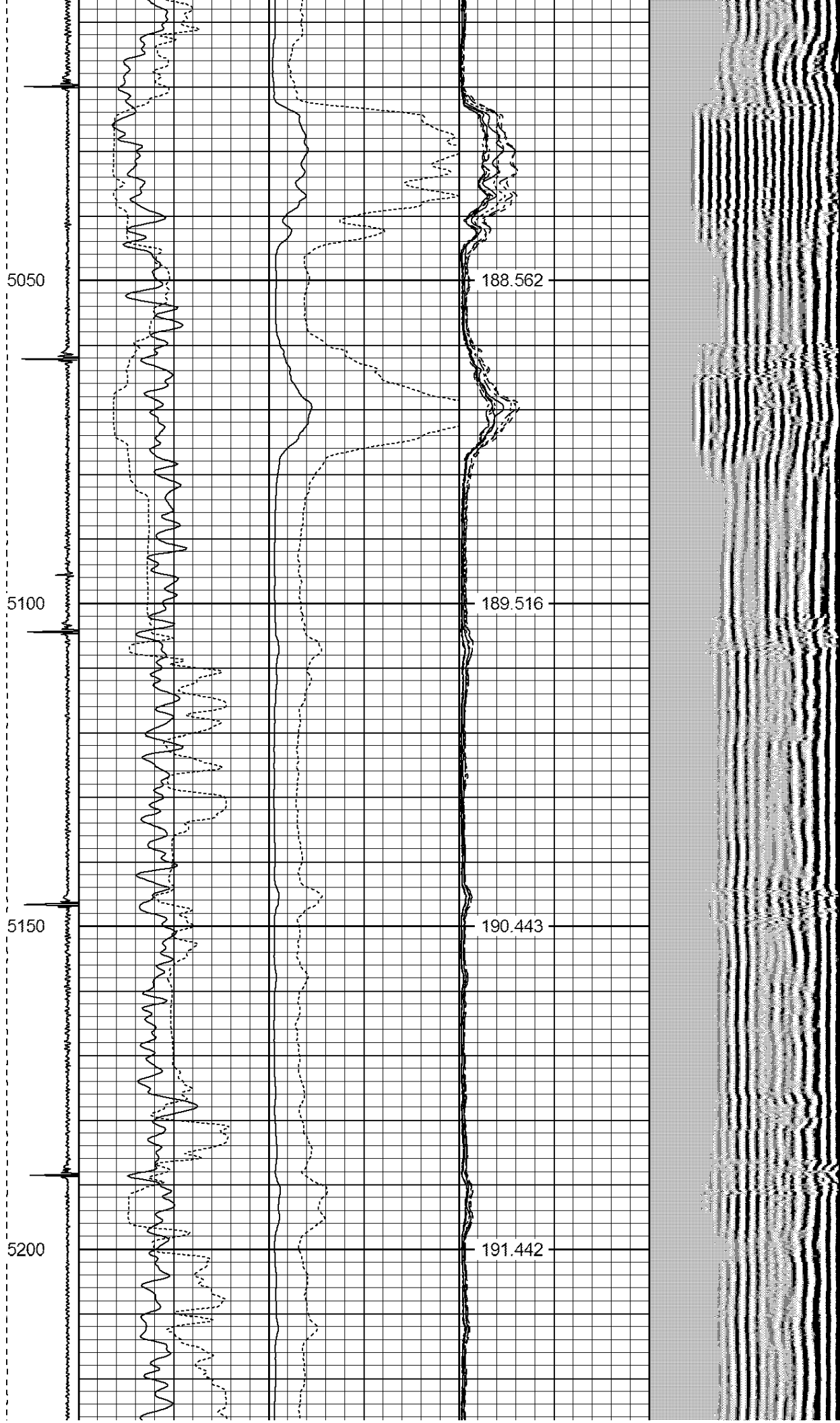
4950

186.654

5000

187.605





5250

192.352

5300

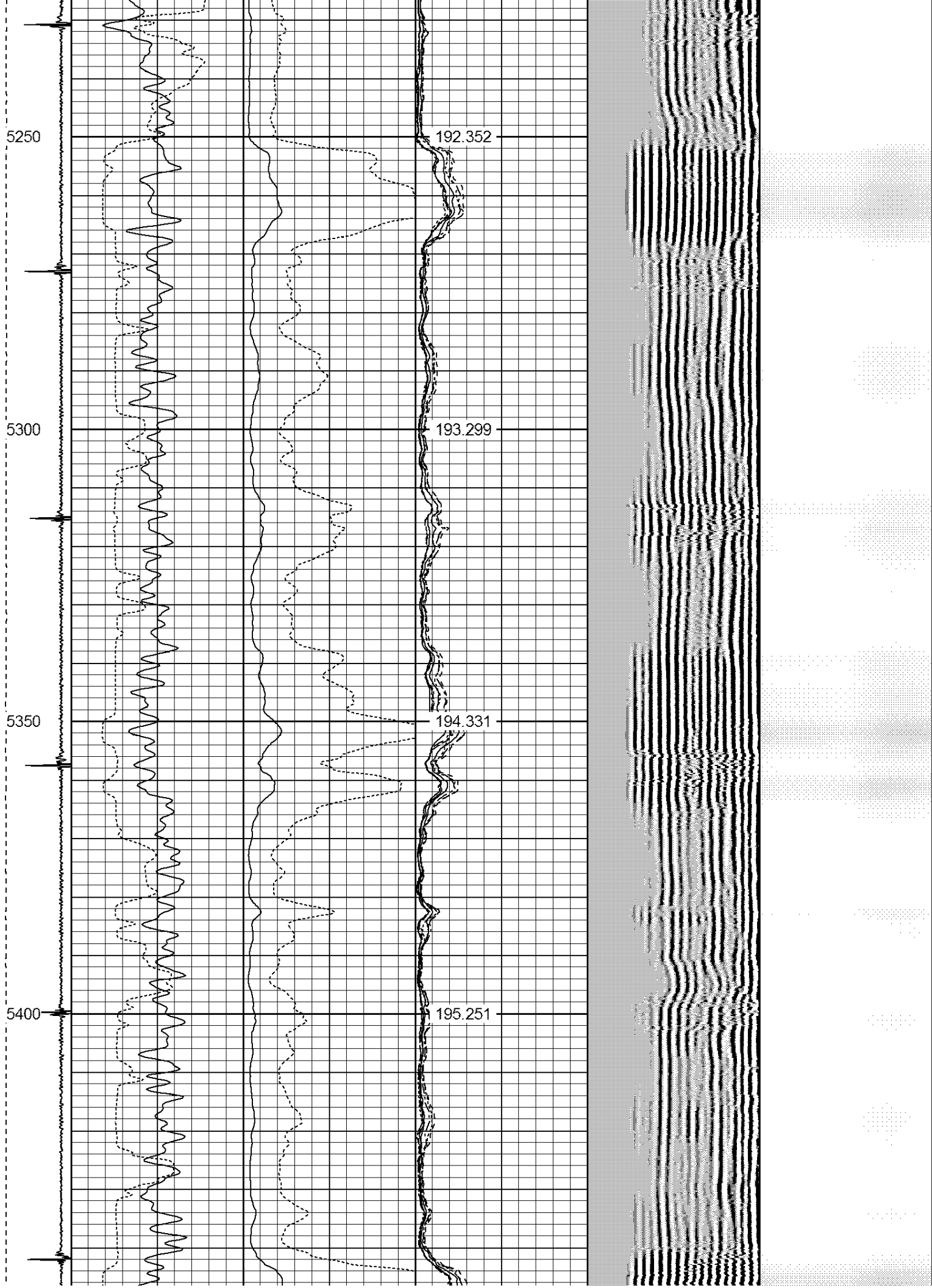
193.299

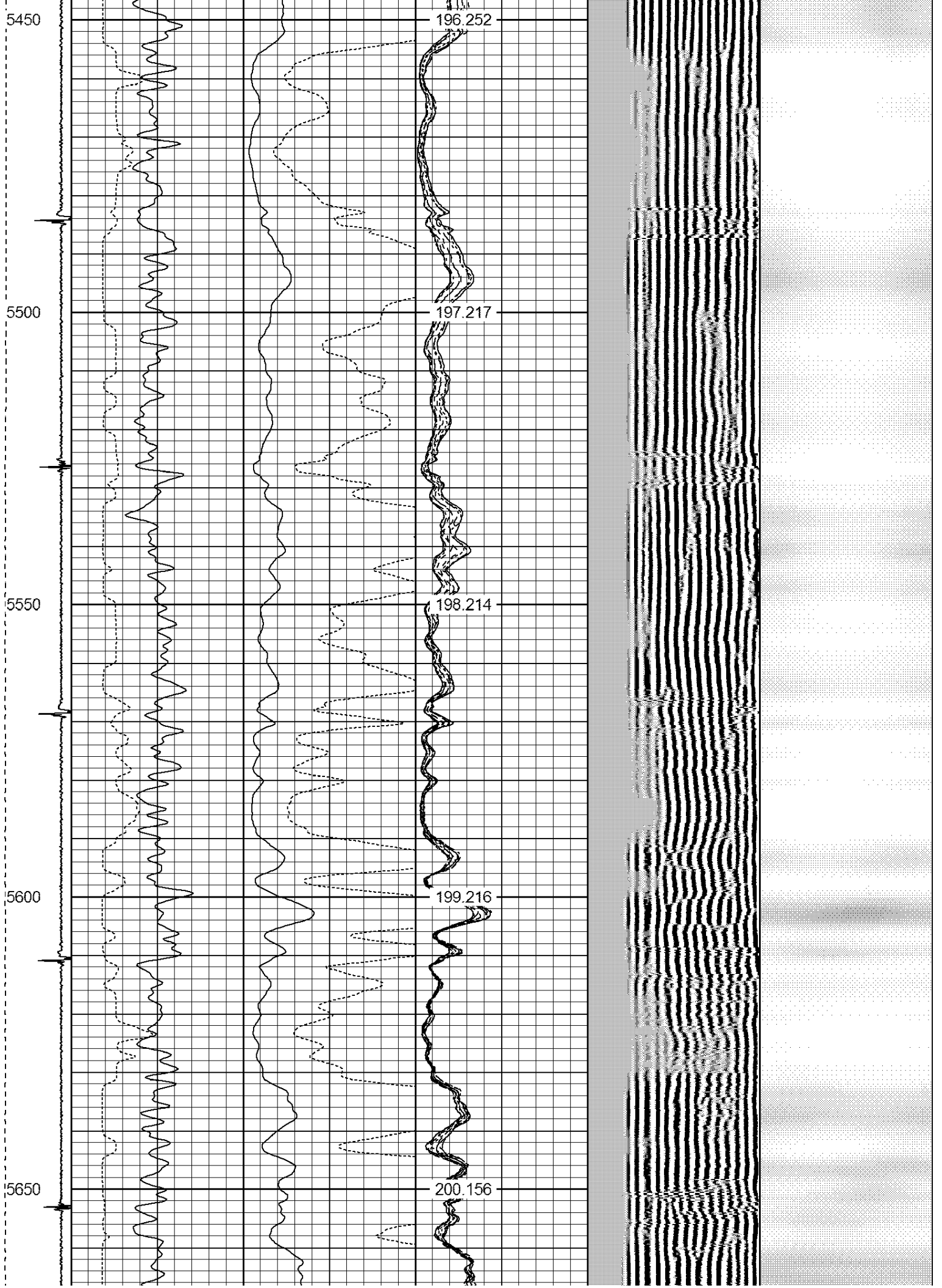
5350

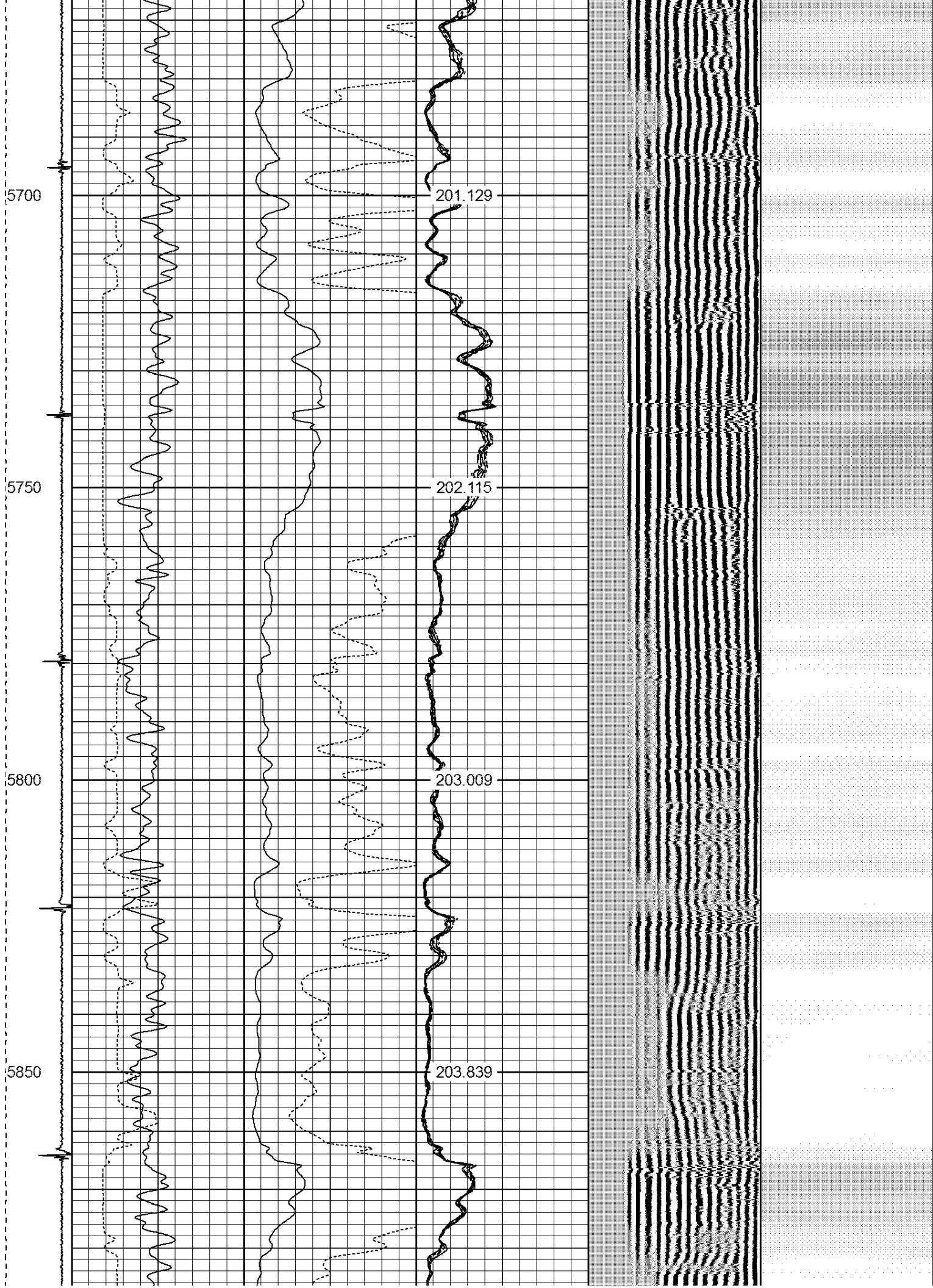
194.331

5400

195.251







5900

204.601

5950

205.436

6000


206.112

6050

206.817

6100

207.544



6150

208.111

6200


208.694

6250

209.241

6300

209.674



6350

210.091

6400

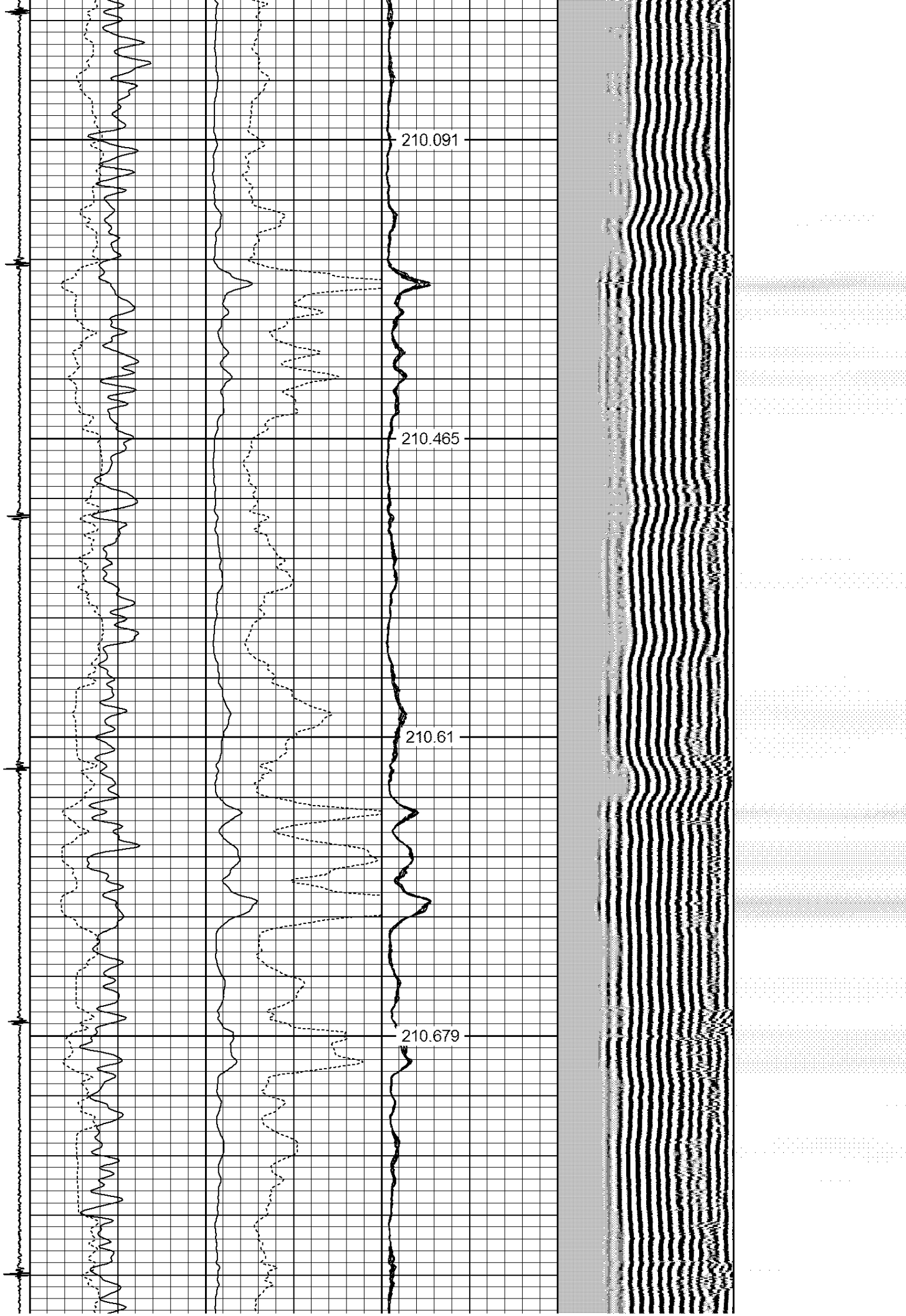
210.465

6450

210.61

6500

210.679



6550

210.834

6600

210.779

6650


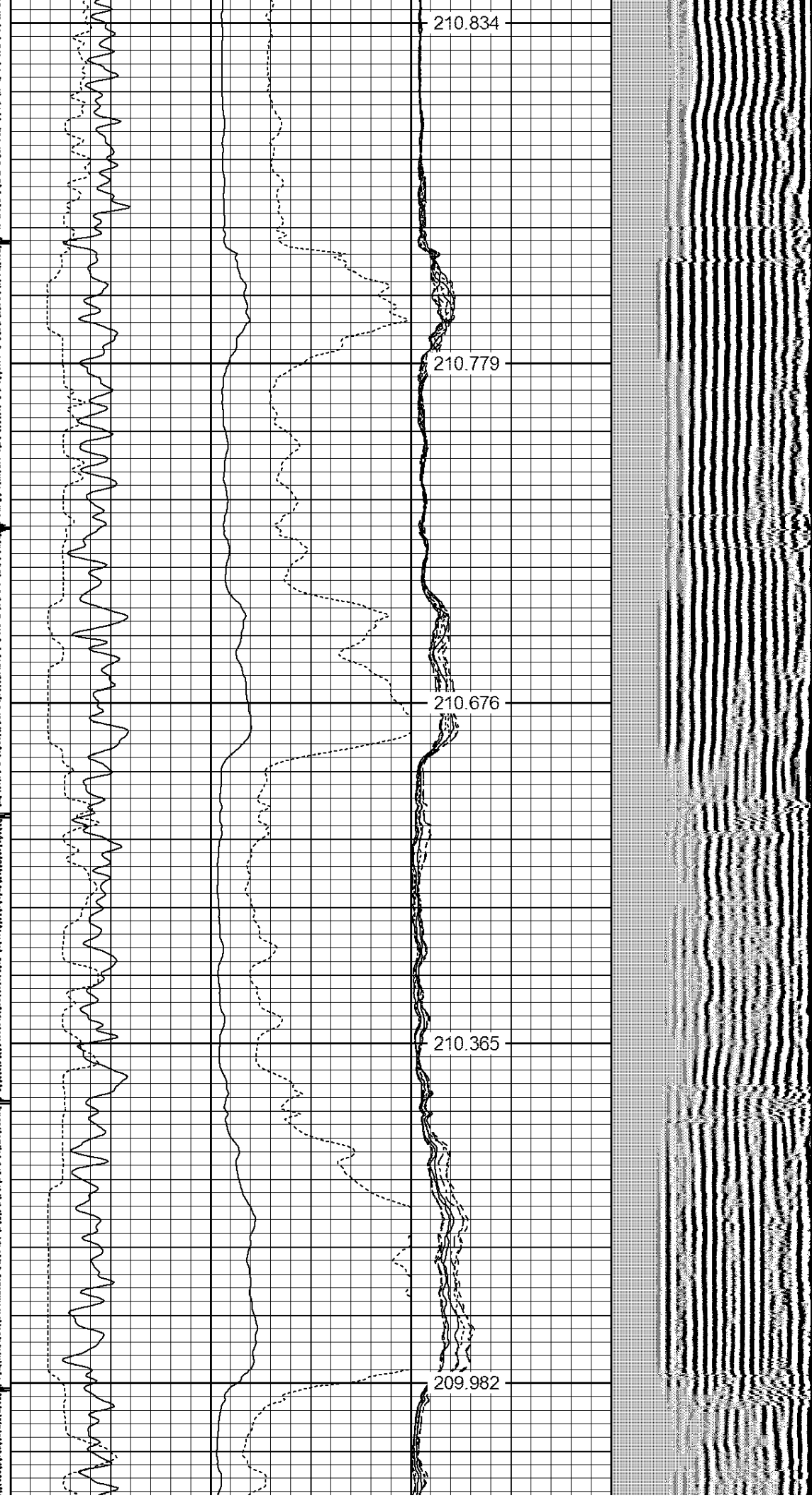
210.676

6700

210.365

6750

209.982



6800

209.549

6850

208.897

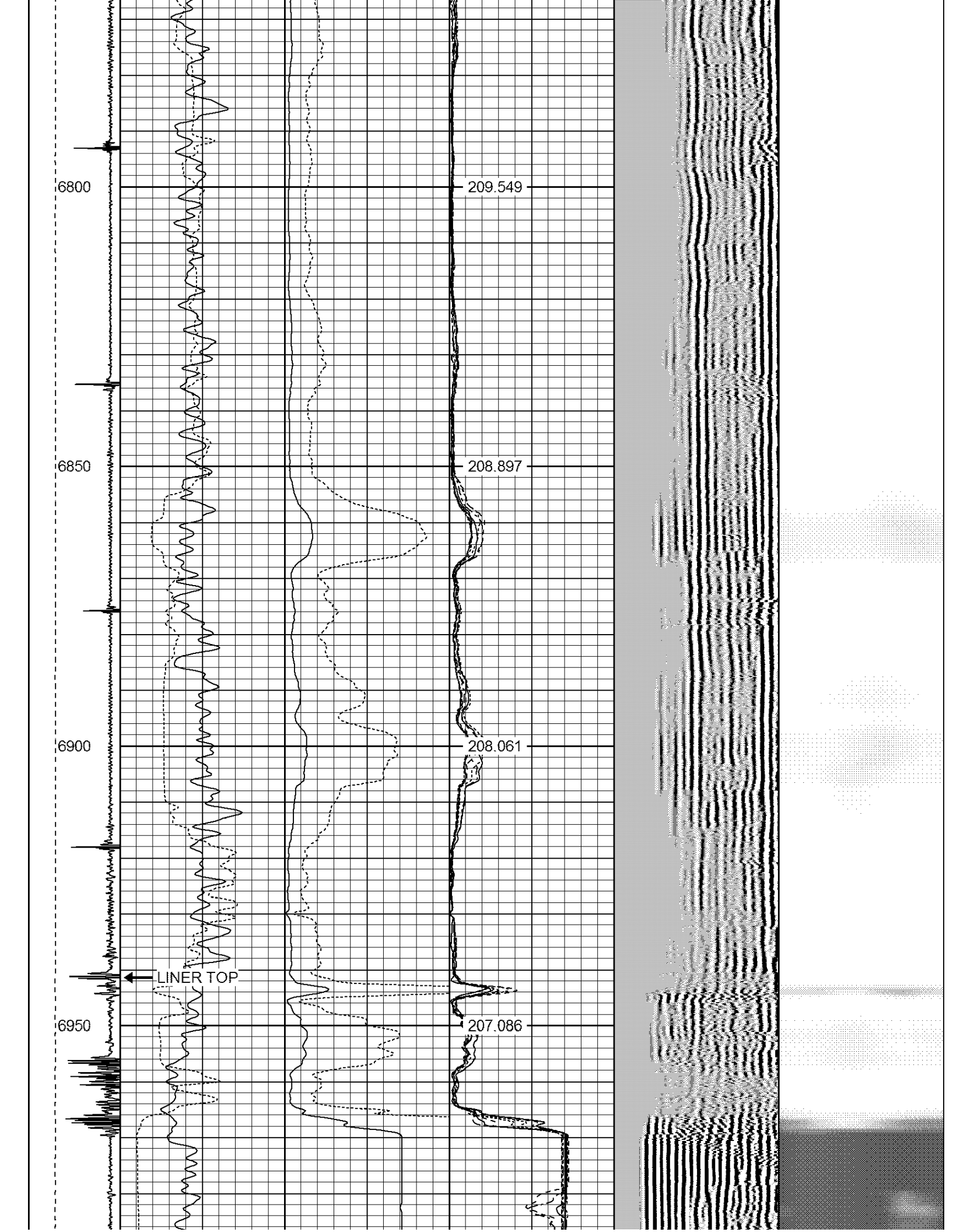
6900


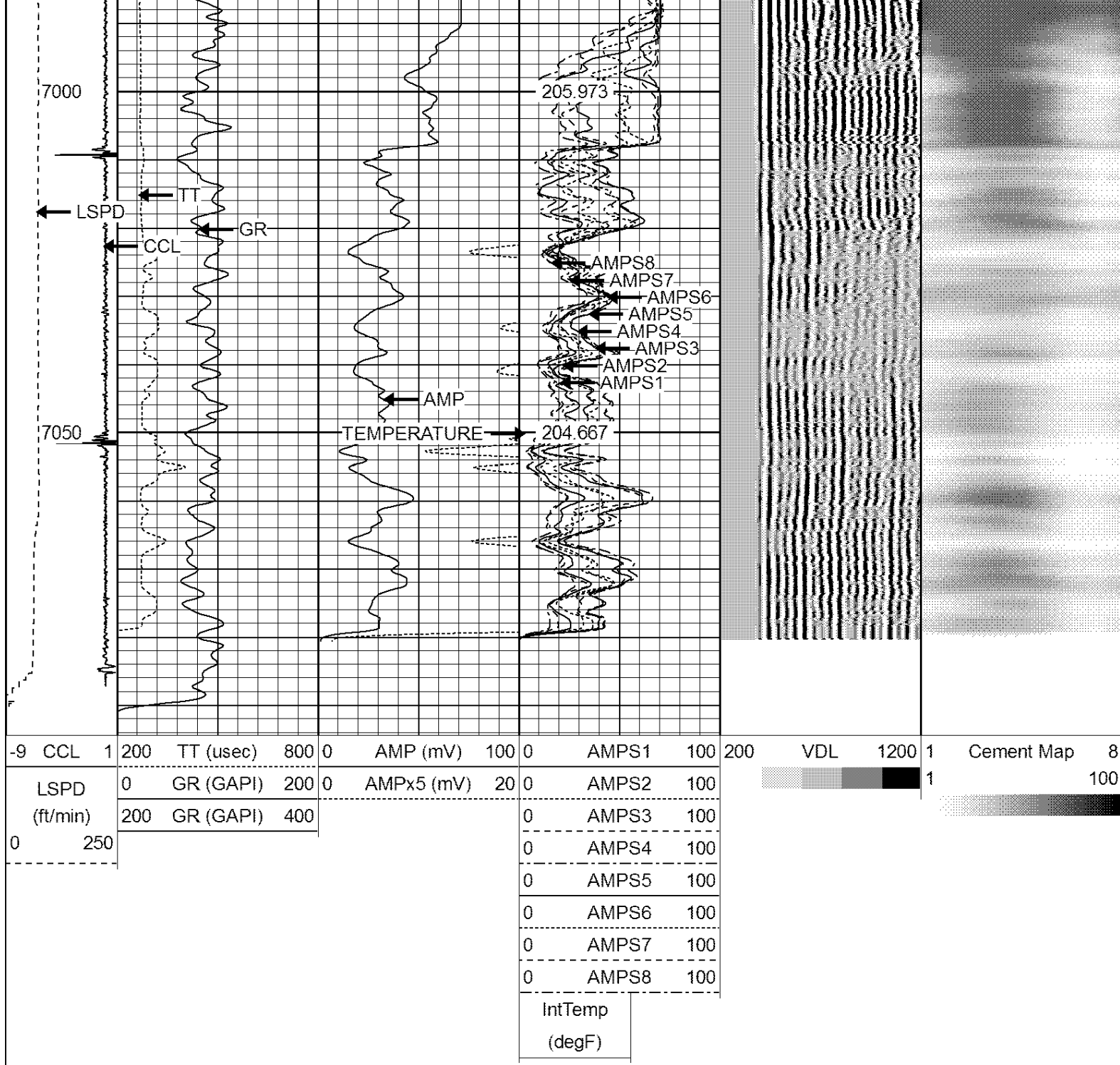
208.061

6950

207.086

← LINER TOP





WARRIOR
ENERGY SERVICES

Company BAYSWATER E&P LLC

Well WALTON G-25HN

Field WATTENBERG

County WELD

State COLORADO