


10/29/2015

URS



LEGEND

- ◆ ~ FOUND ORIGINAL STONE
- ⊕ ~ FOUND GLO BRASS CAP ON STEEL POST
- ⊗ ~ FOUND MONUMENT SET BY OTHERS AS NOTED
- ~ FOUND No.6 REBAR WITH A 2 1/2" ALUMINUM CAP, LS24963
- ~ WELL HEAD
- (M) ~ MEASURED IN FIELD
- L ~ 90° SYMBOL
- WC ~ WITNESS CORNER

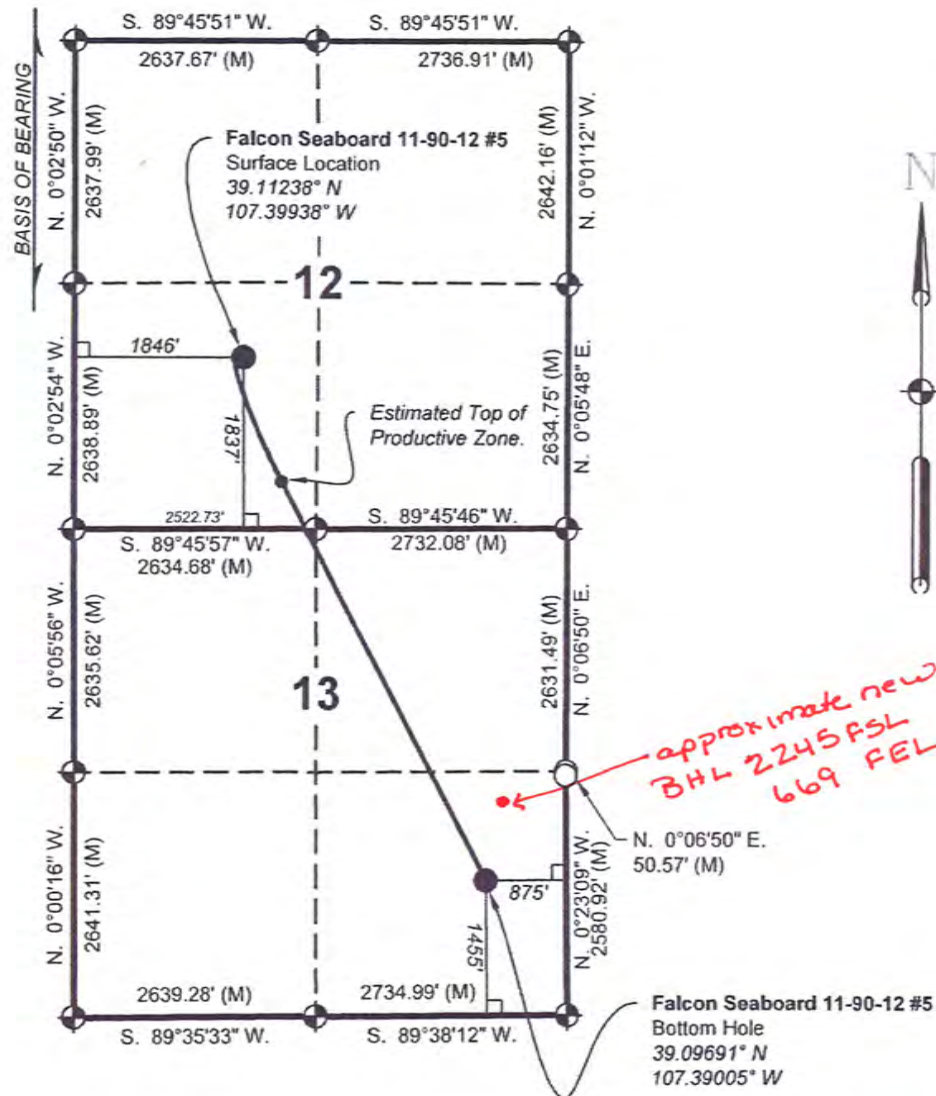

BASIS OF BEARING:

THE LINE FROM THE W1/4 CORNER TO THE NW CORNER OF SECTION 12, TOWNSHIP 11 SOUTH, RANGE 90 WEST, 6TH P.M., WAS ASSUMED TO BEAR N. 0°02'50" W. AS MONUMENTED AND SHOWN HEREON.

CERTIFICATE OF SURVEY:

I, David G. Nicewicz, a Registered Land Surveyor in the State of Colorado, do hereby certify that the survey represented by this plat was made under my direction and supervision, and that this plat accurately represents this survey.

David G. Nicewicz P.L.S. No. 24963
(for and on behalf of URS Corporation)



URS CORP. OF GLENWOOD SPRINGS COLORADO, has in accordance with a request from ERIC SANFORD, for SG INTERESTS I, LTD, determined the location of **FALCON SEABOARD 11-90-12 #5 BOTTOM HOLE LOCATION** to be 1455 FSL & 875 FEL Section 13, Township 11 South, Range 90 West, of the Sixth Principal Meridian, Gunnison County, Colorado.

GAS WELL LOCATION PLAT

FALCON SEABOARD 11-90-12 #5
BOTTOM HOLE LOCATION

Located in the SE 1/4 Section 13, T. 11 S., R. 90 W.,
6th P.M., Gunnison County, Colorado

SURVEYED BY: DGN
DWG DATE: 01/05/2015
DRAFTED BY: MLD
SCALE: 1" = 2000'

David G. Nicewicz, PLS

cell: (720) 456-1104
david.nicewicz@urs.com
URS Corp.
804 Colorado Ave, Suite 201
Glenwood Springs CO 81619

JOB NO.: 22243490.14000

SHEET NO. 2 of 2