

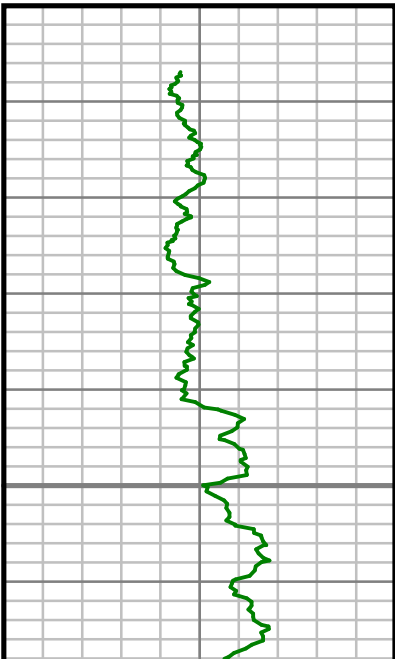


[illegible]

All interpretations are opinions based on inferences from electrical or other measurements and we cannot, and do not guarantee the accuracy or correctness of any interpretations, and we shall not, except in the case of gross or willful negligence on our part, be liable or responsible for any loss, costs, damages or expenses incurred or sustained by anyone resulting from any interpretation made by any of our officers, agents or employees. These interpretations are also subject to our general terms and conditions as set out in our current price schedule.

ANADARKO E&P ONSHORE LLC  
TEDFORD 29C-28HZ  
WATTENBERG FIELD  
WELD COUNTY, COLORADO  
05-123-41789


Gamma Ray (GR)		
0	Unit = aapi	150



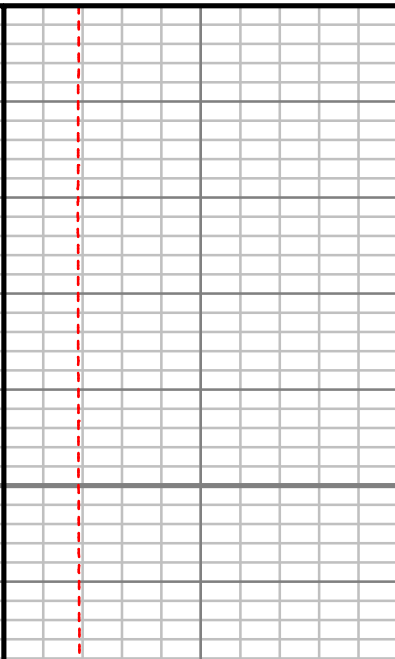
MEASURED DEPTH  
1:240 (ft)

1900

Rate of Penetration (ROP)		
1200	Unit = ft/hr	0

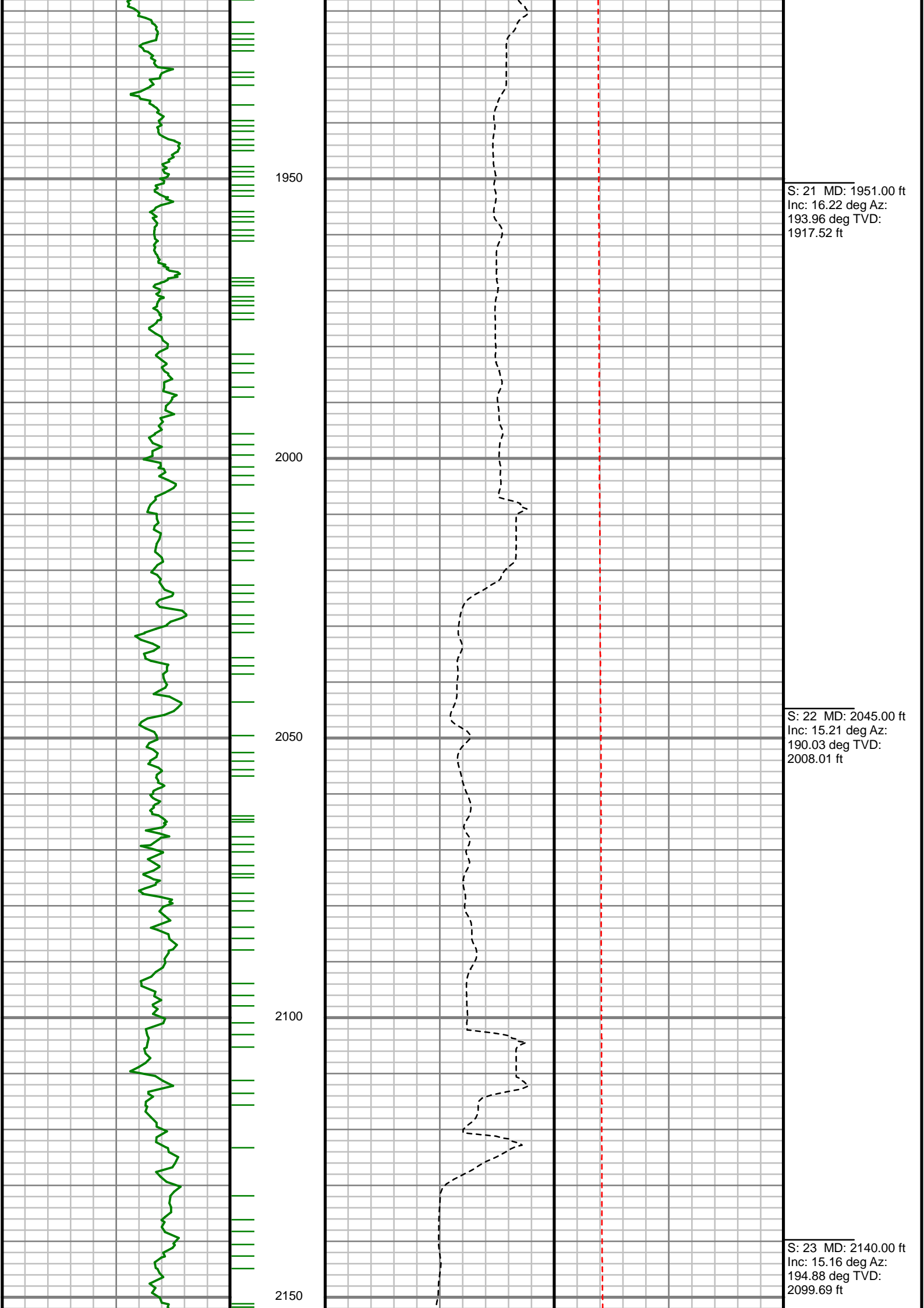


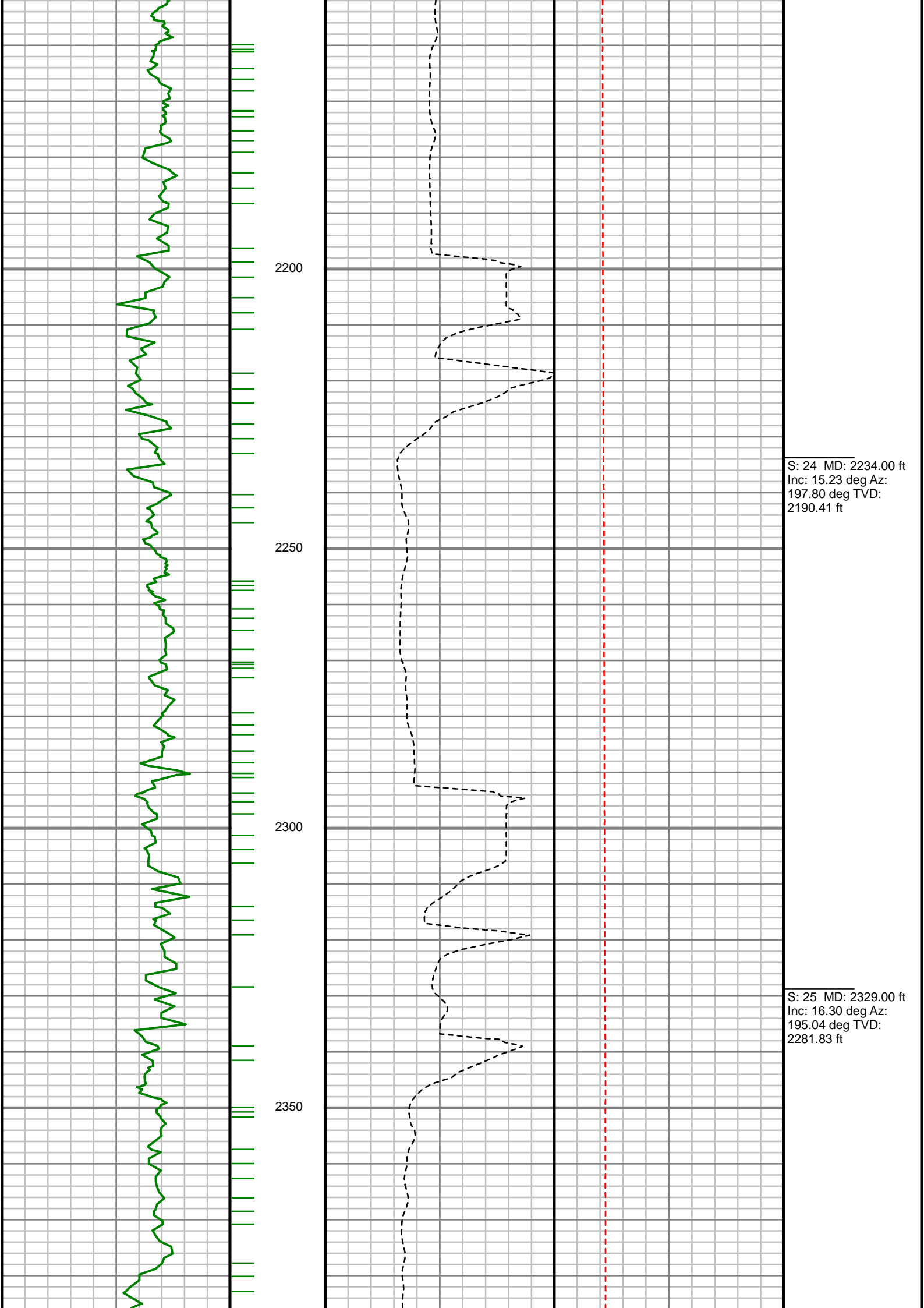
Tool Temperature (T-TEMP)		
50	Unit = °F	300

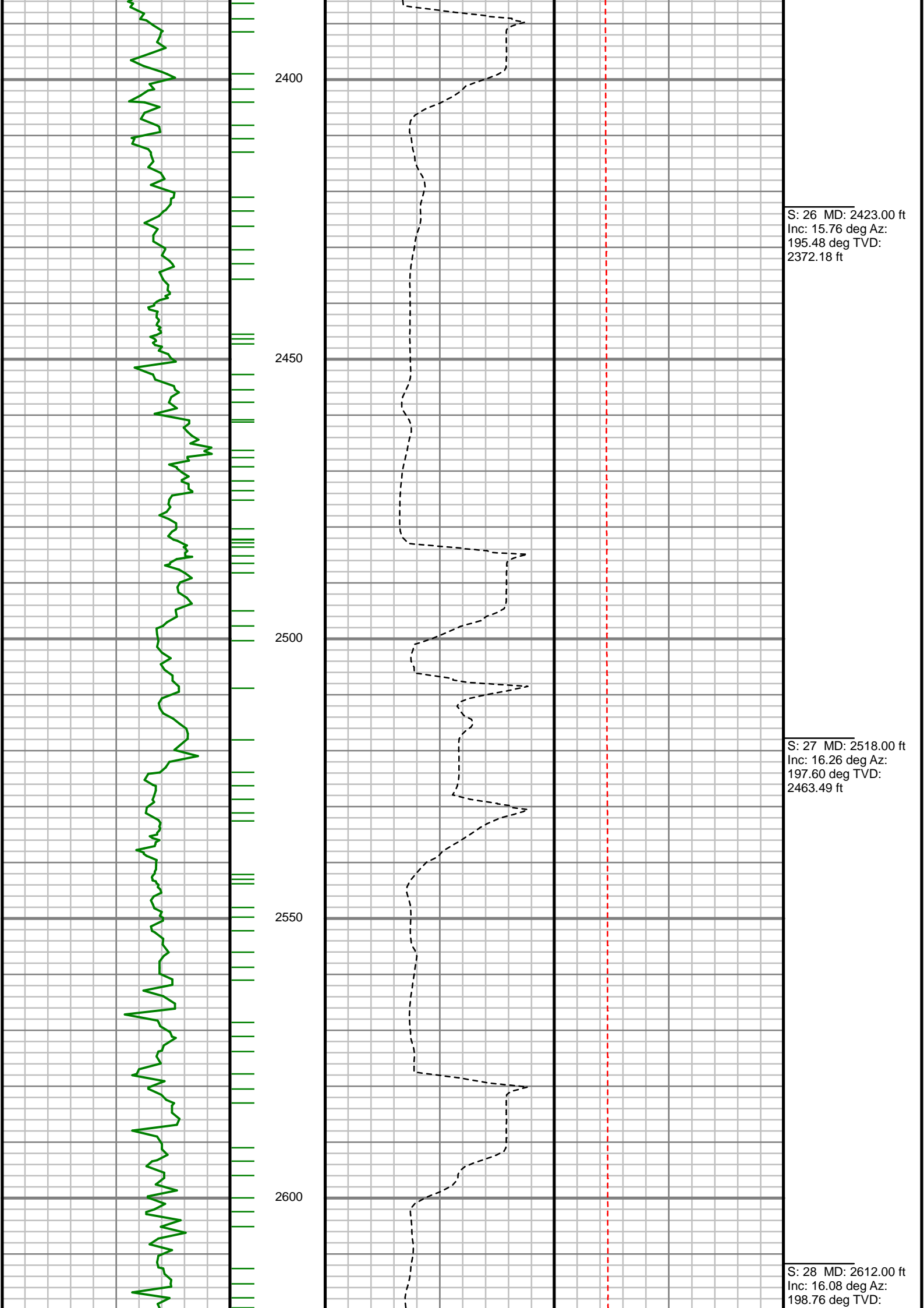


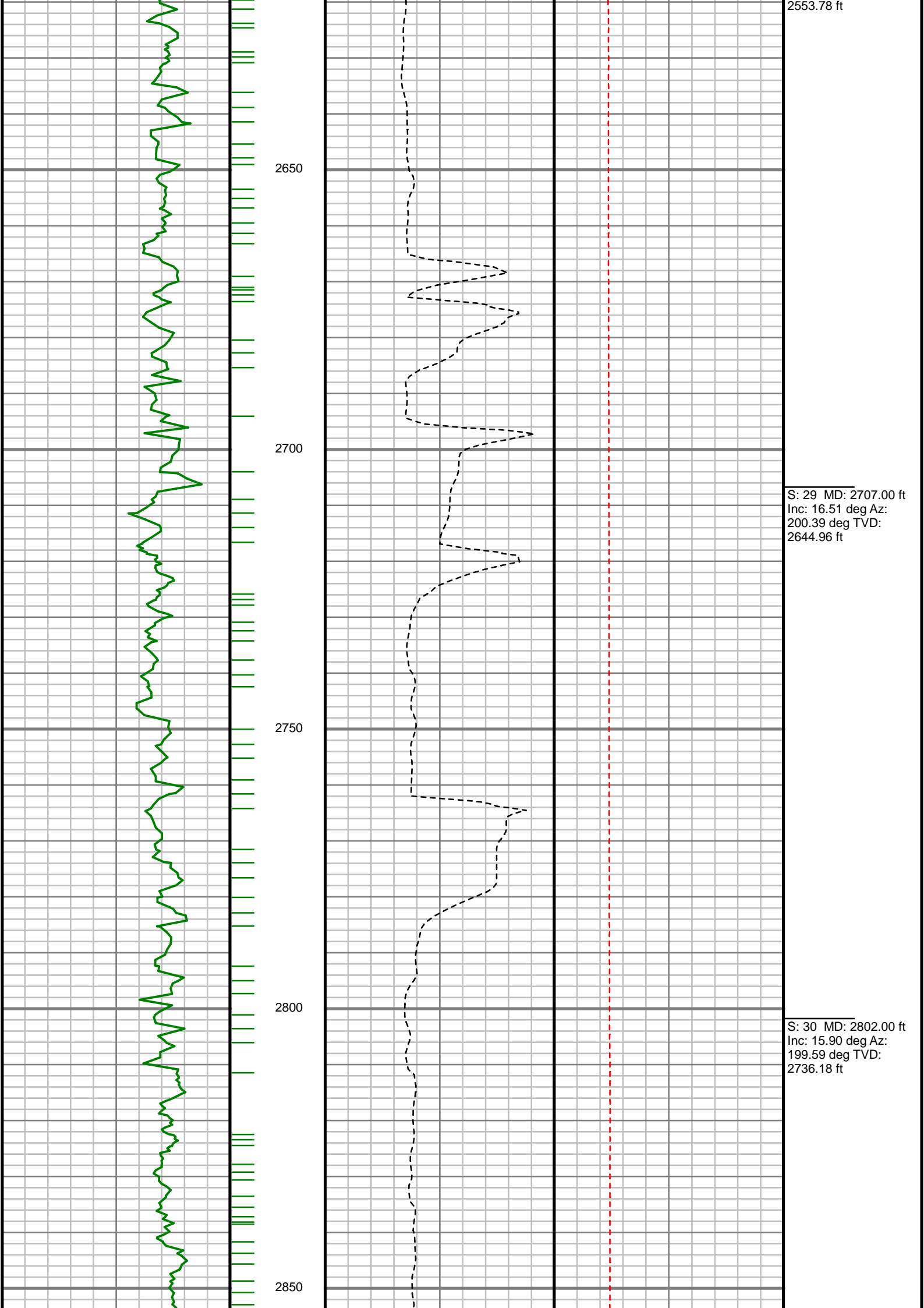
Comments
----------

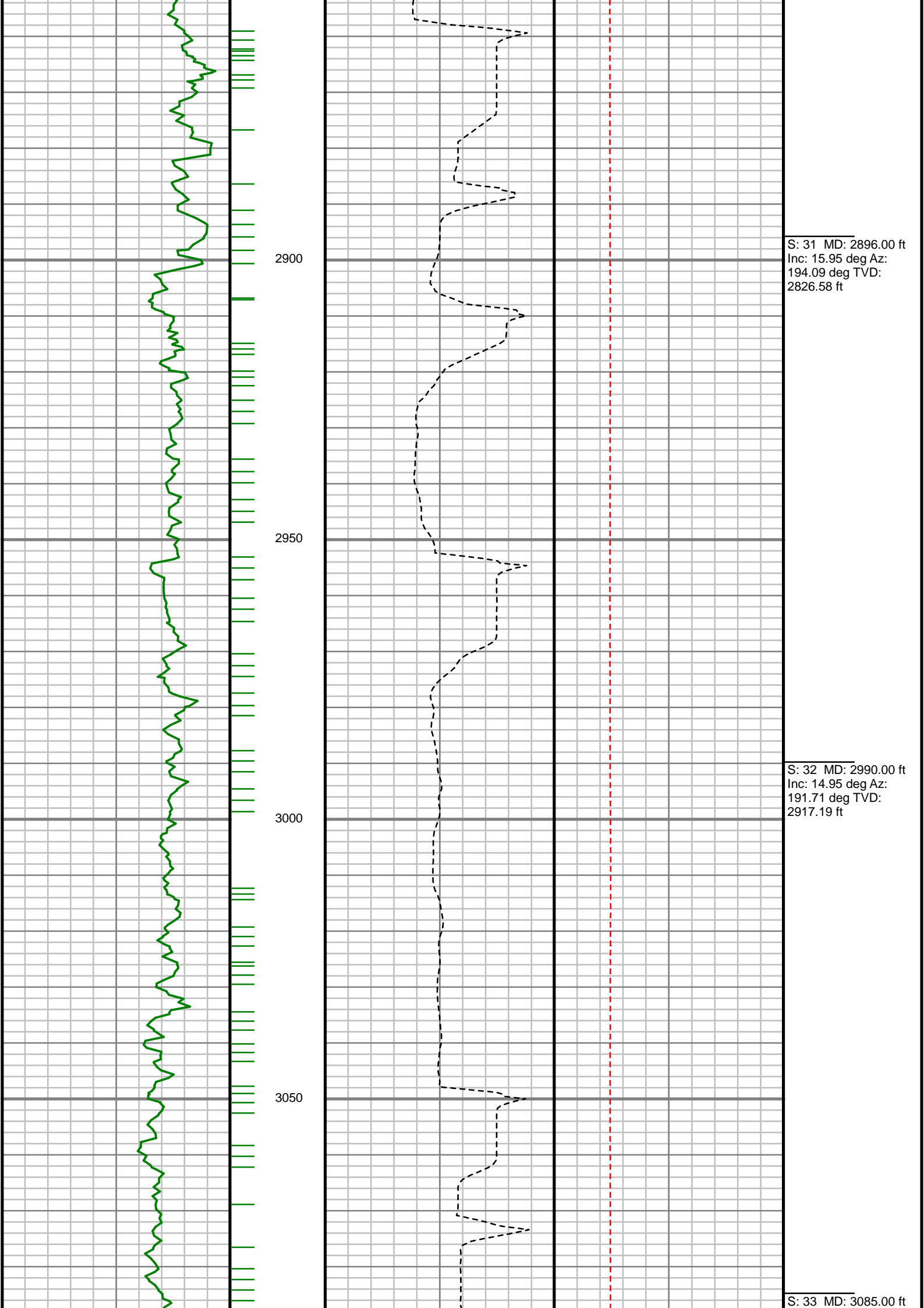
151.52 deg F V.D.  
1814.80 ft

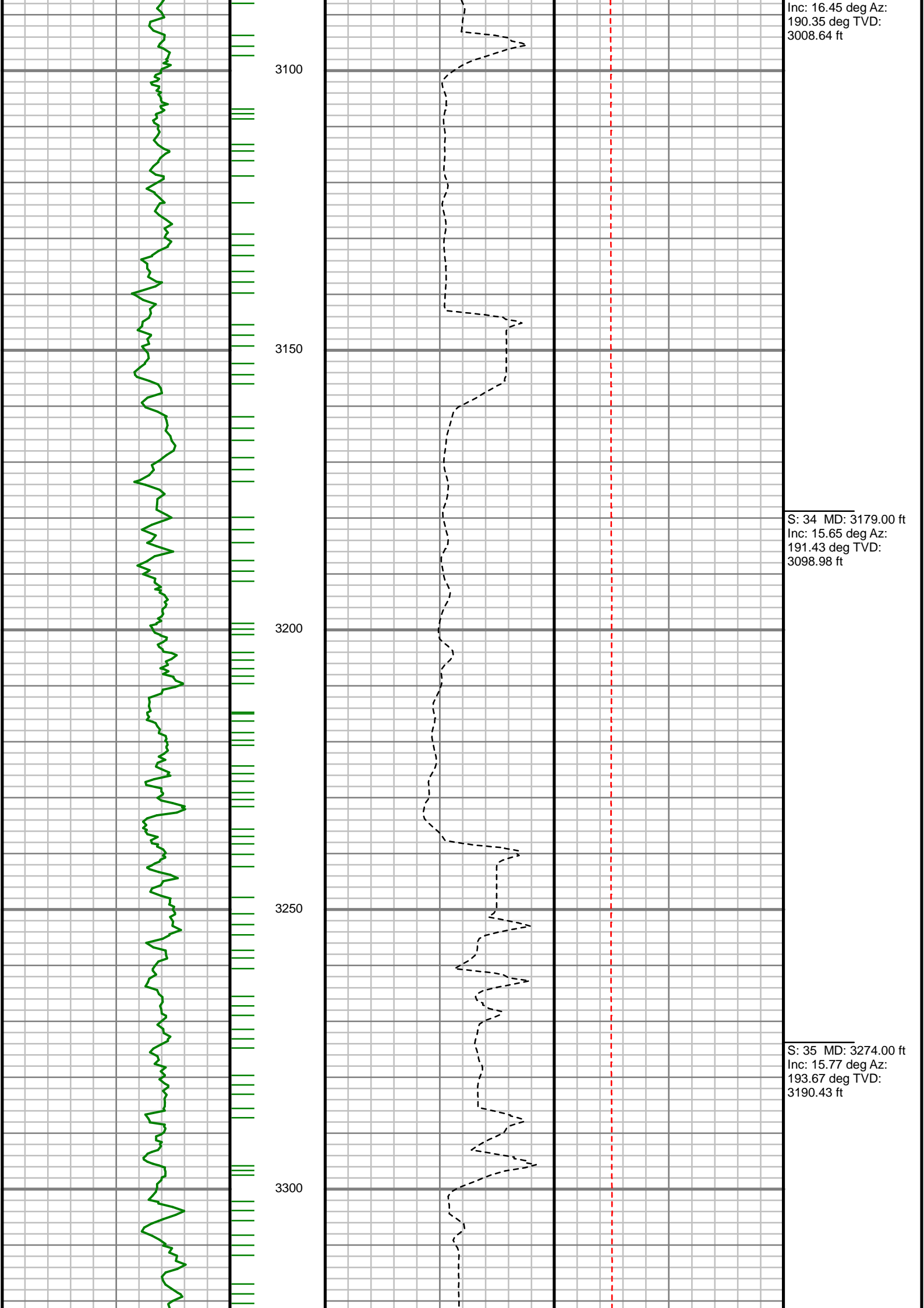


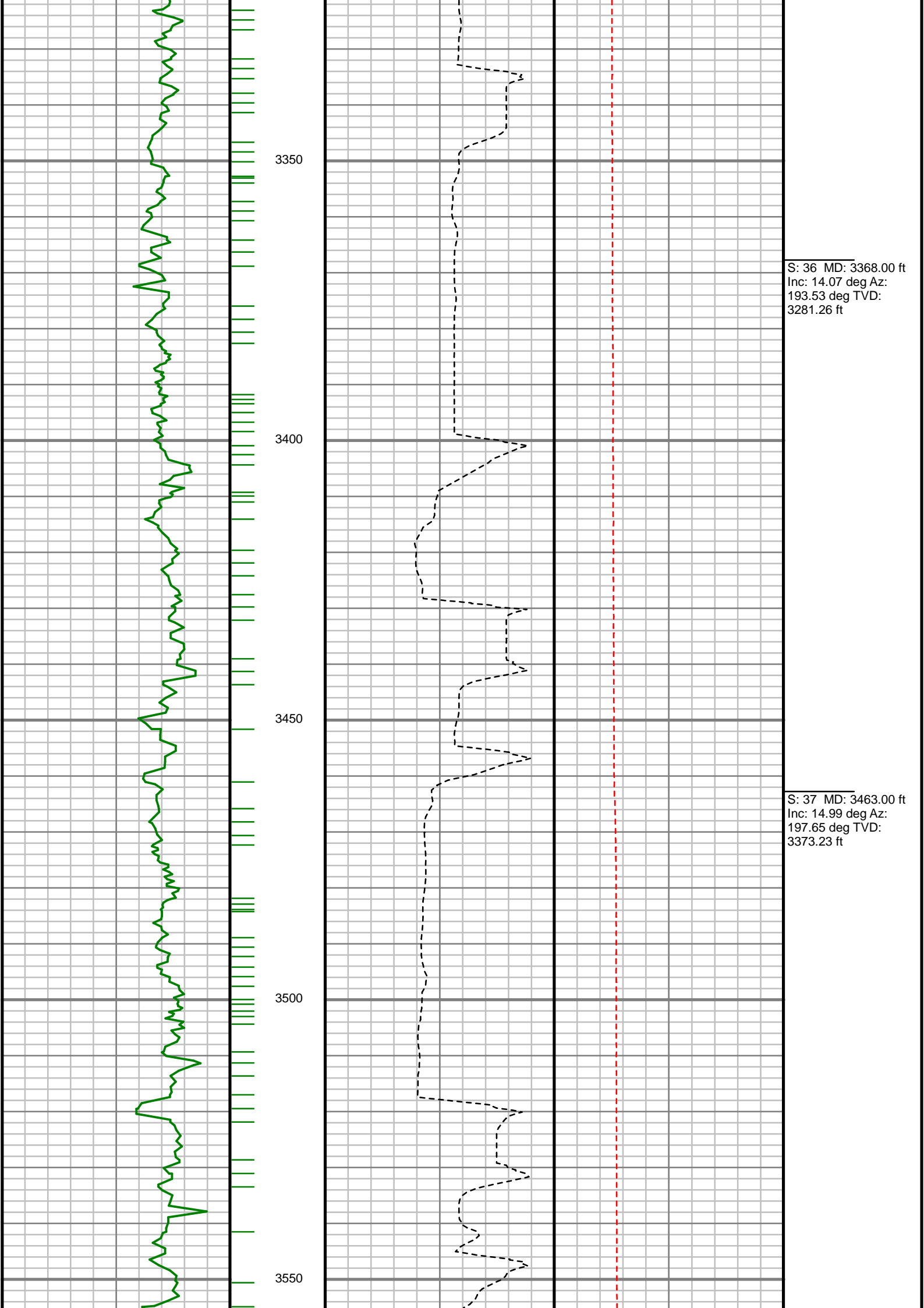


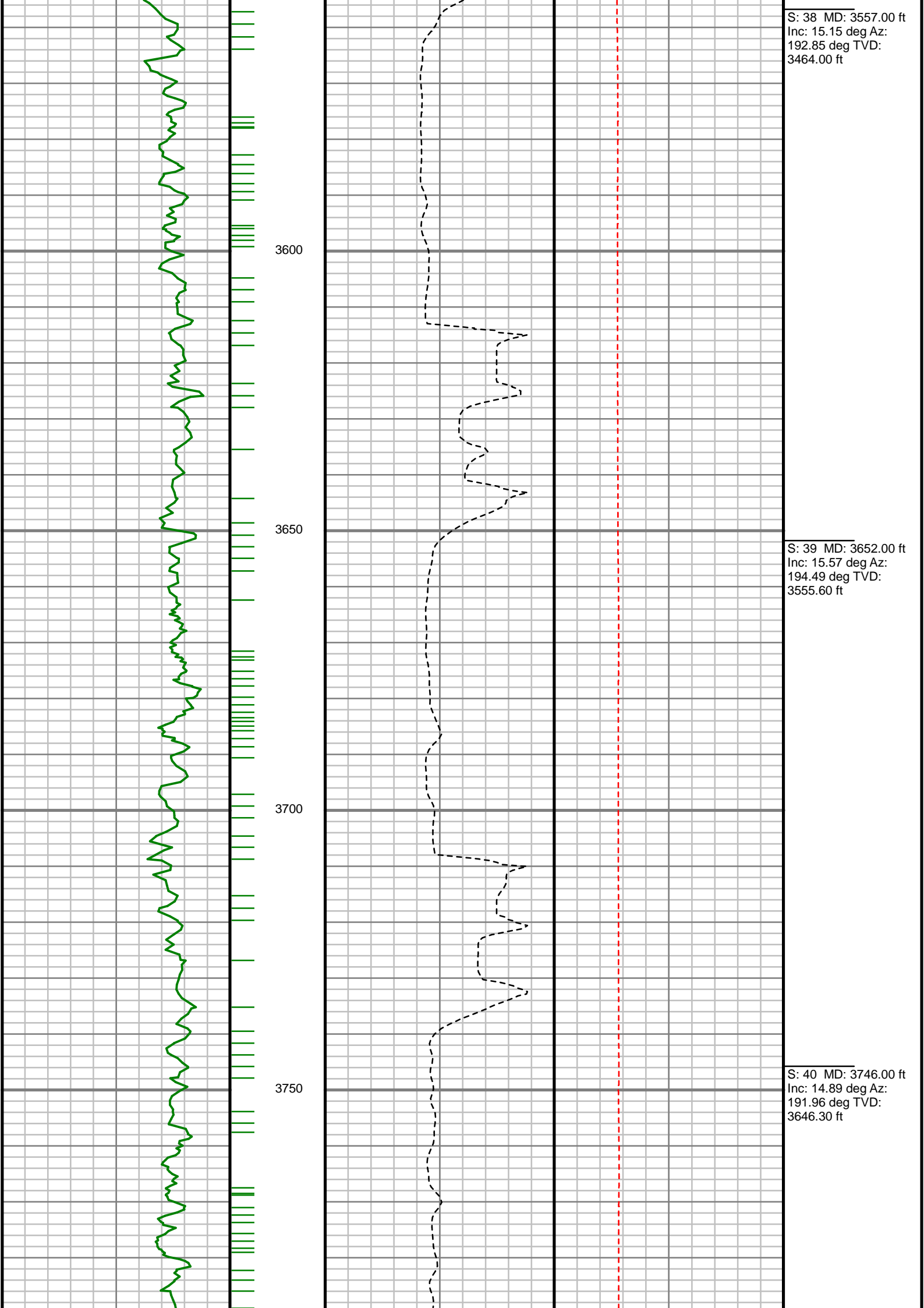








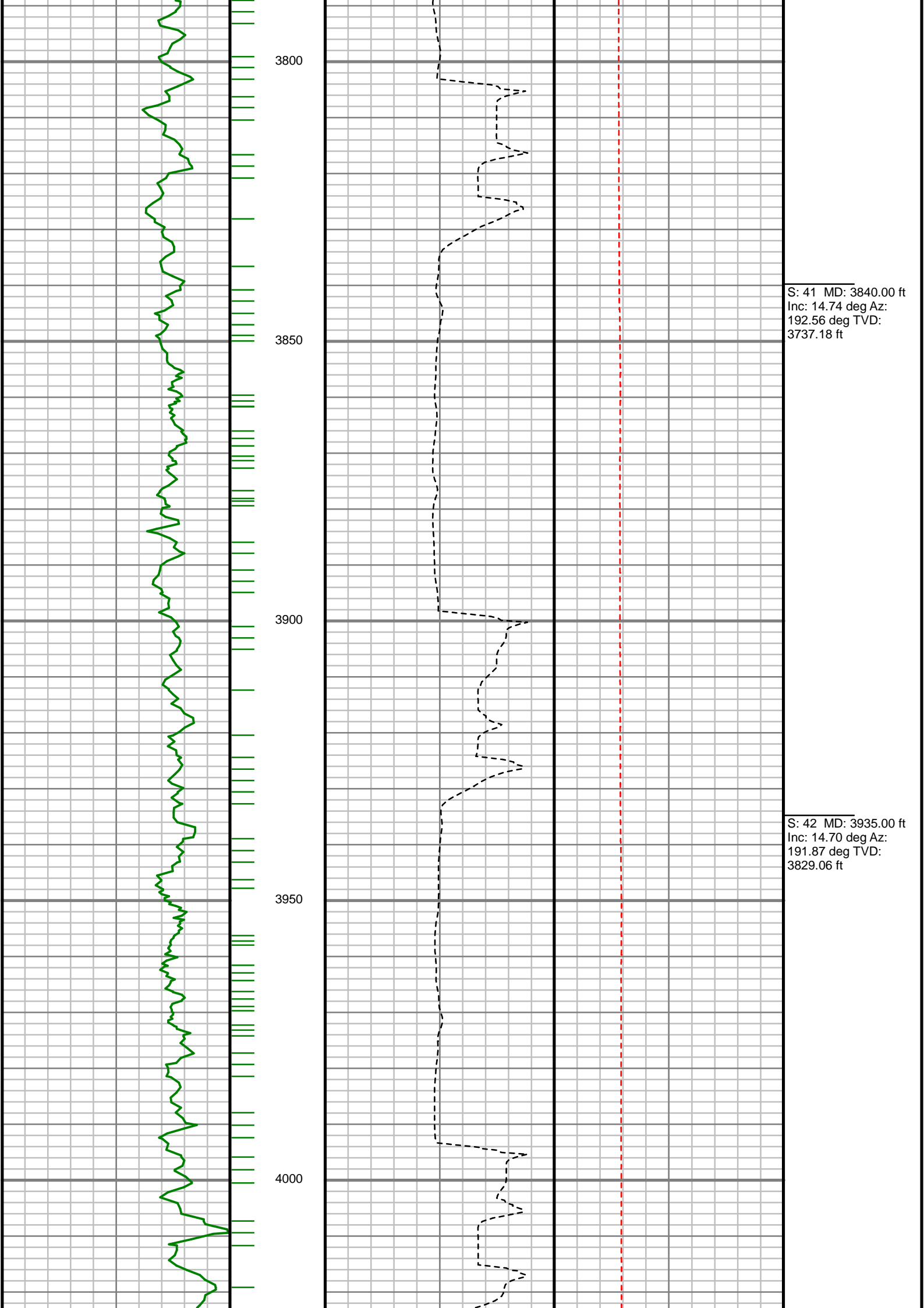


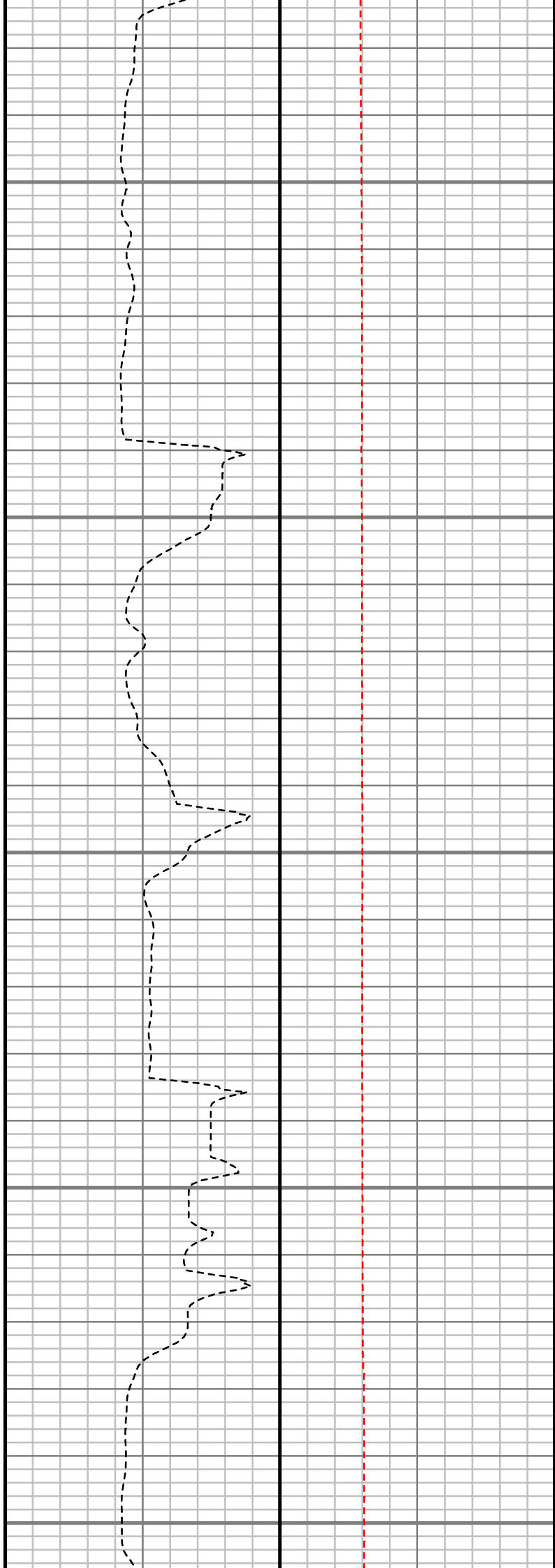
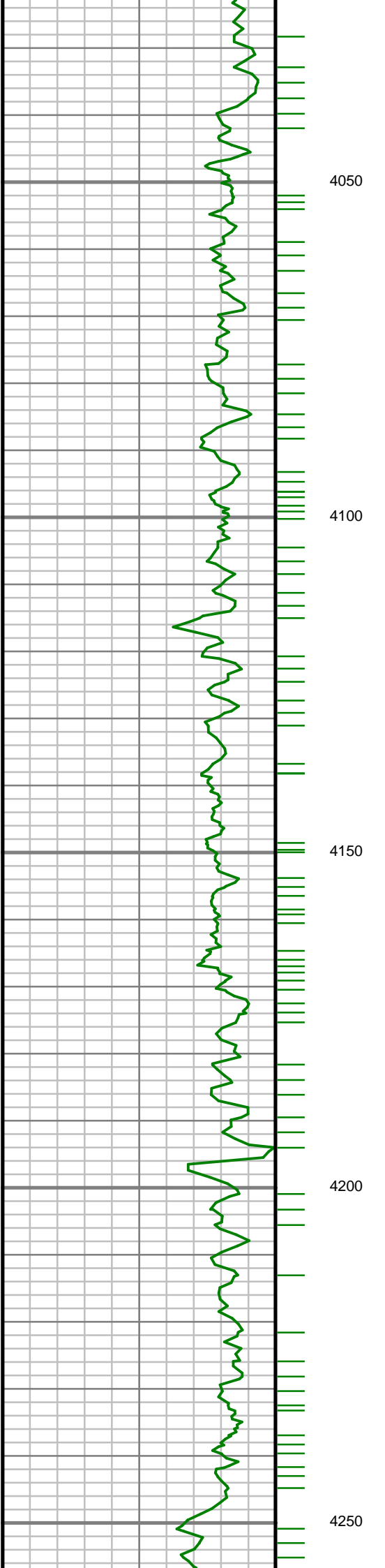


S: 38 MD: 3557.00 ft  
Inc: 15.15 deg Az:  
192.85 deg TVD:  
3464.00 ft

S: 39 MD: 3652.00 ft  
Inc: 15.57 deg Az:  
194.49 deg TVD:  
3555.60 ft

S: 40 MD: 3746.00 ft  
Inc: 14.89 deg Az:  
191.96 deg TVD:  
3646.30 ft

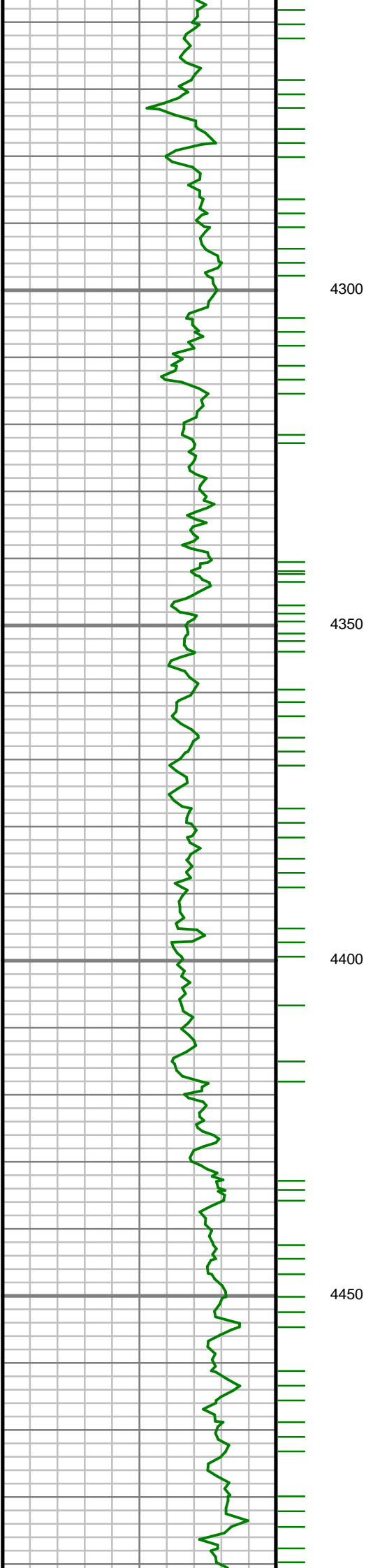




S: 43 MD: 4029.00 ft  
Inc: 13.67 deg Az:  
198.48 deg TVD:  
3920.20 ft

S: 44 MD: 4124.00 ft  
Inc: 11.91 deg Az:  
191.42 deg TVD:  
4012.84 ft

S: 45 MD: 4218.00 ft  
Inc: 10.75 deg Az:  
205.78 deg TVD:  
4105.03 ft

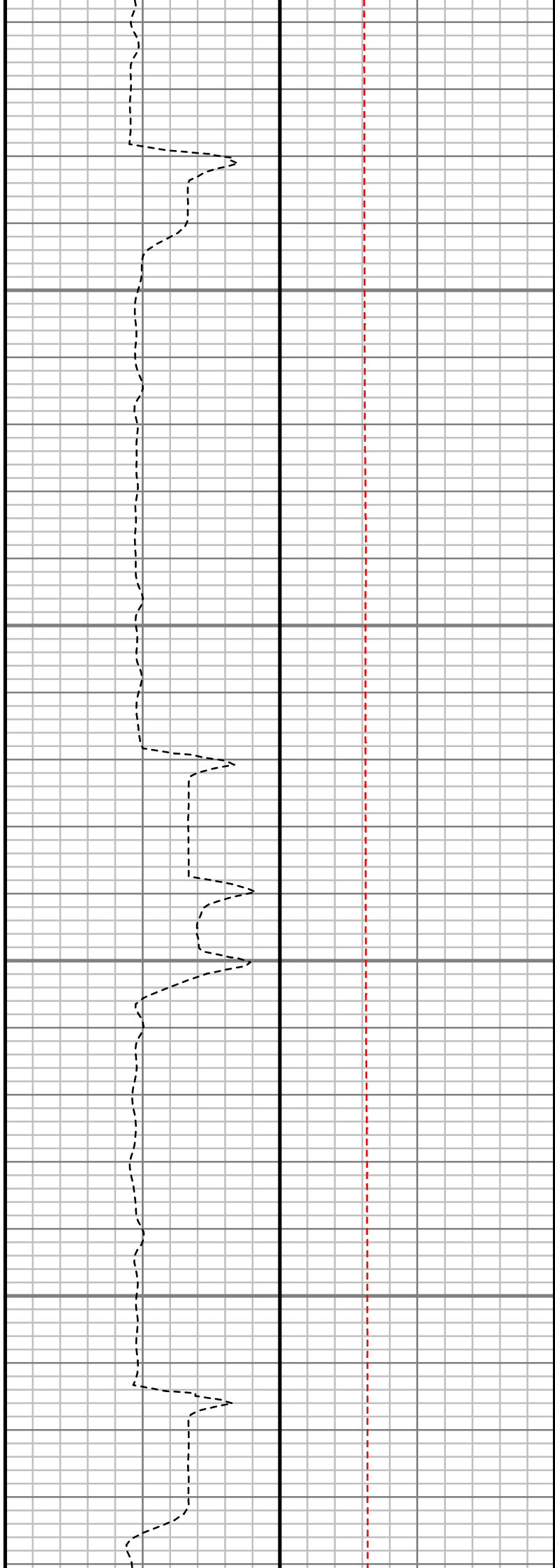


4300

4350

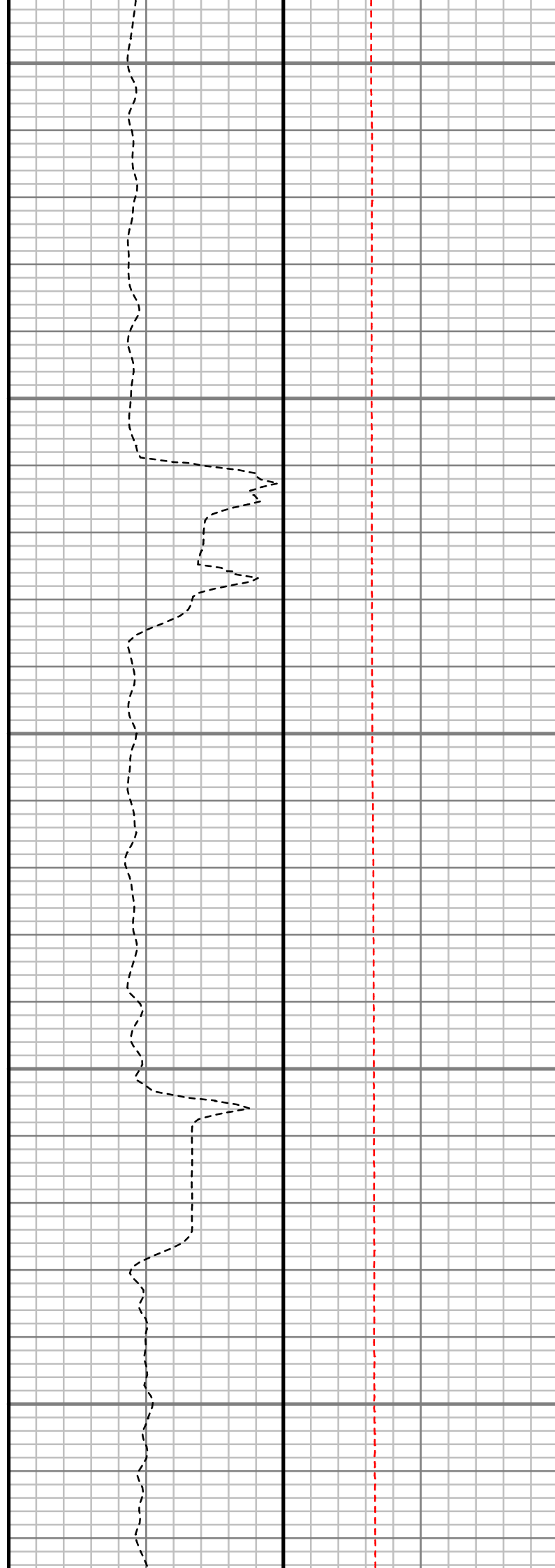
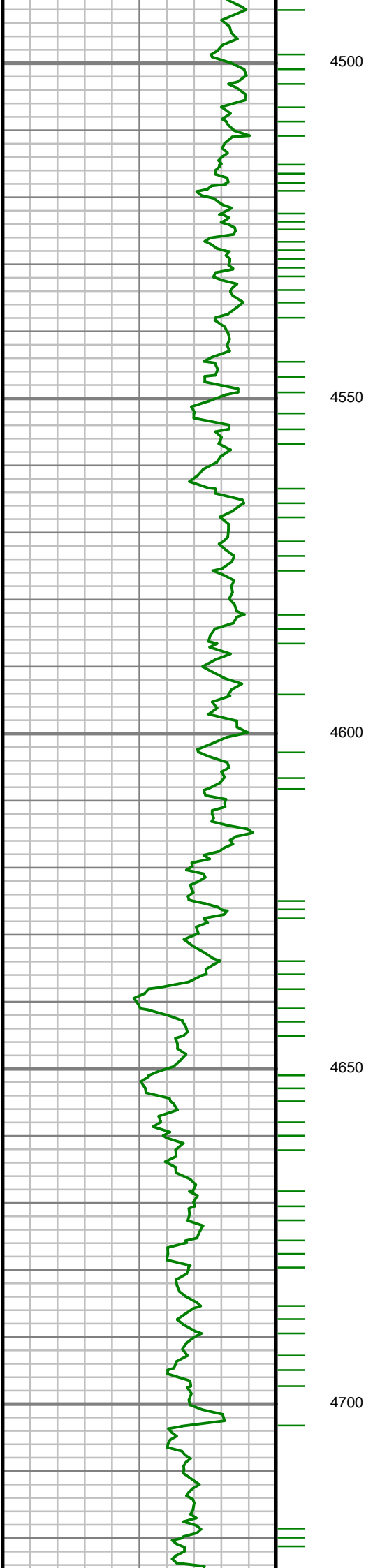
4400

4450



S: 46 MD: 4313.00 ft  
Inc: 10.33 deg Az:  
206.15 deg TVD:  
4198.42 ft

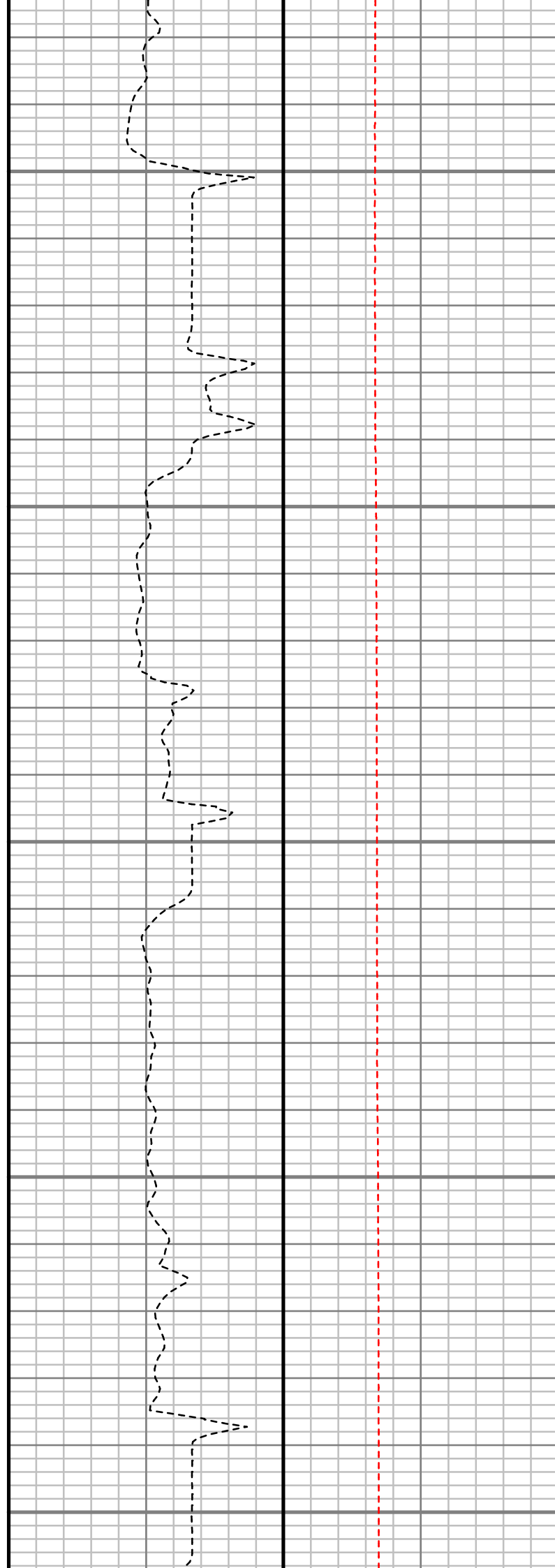
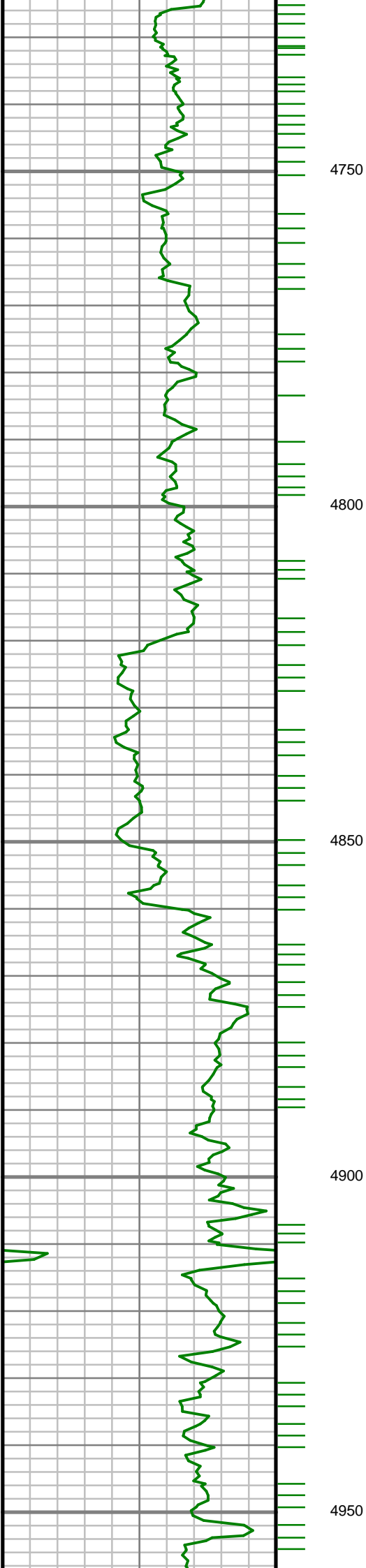
S: 47 MD: 4407.00 ft  
Inc: 7.85 deg Az:  
203.89 deg TVD:  
4291.23 ft



S: 48 MD: 4502.00 ft  
Inc: 7.20 deg Az:  
203.46 deg TVD:  
4385.42 ft

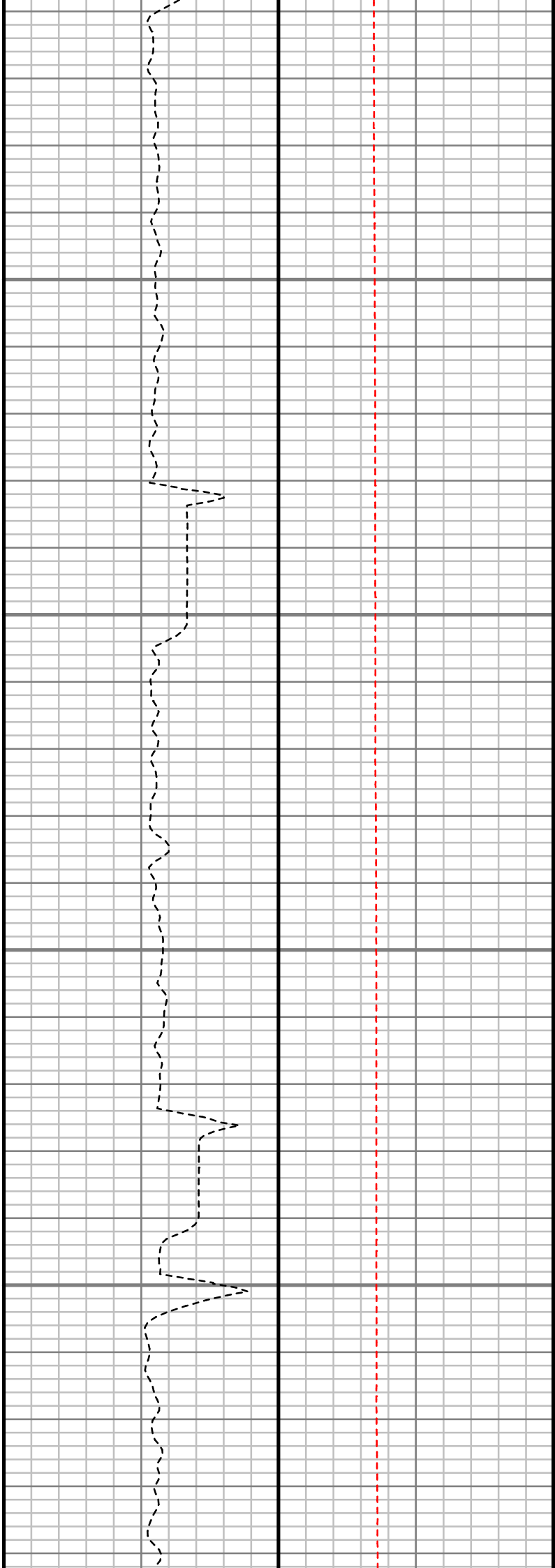
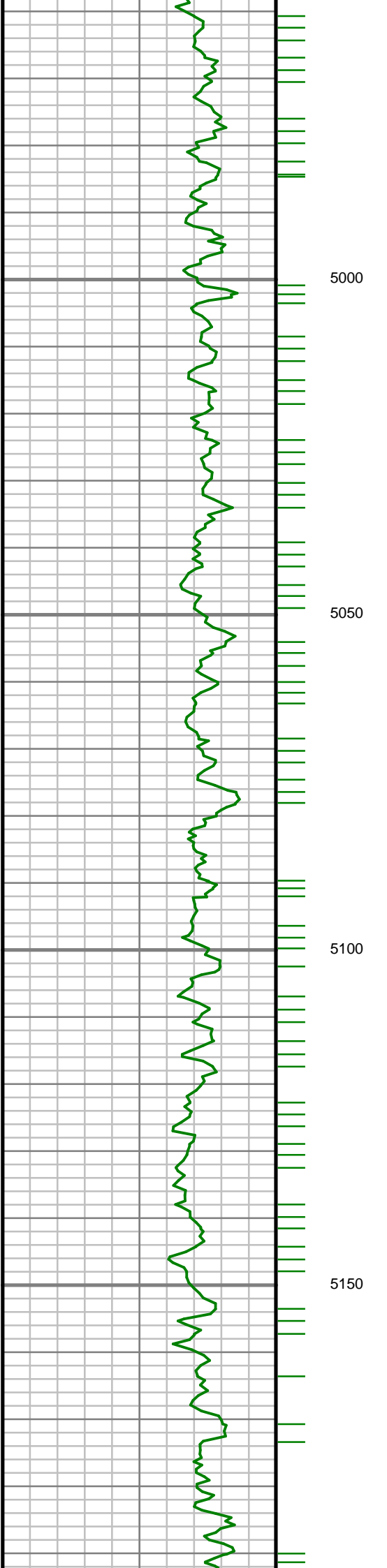
S: 49 MD: 4596.00 ft  
Inc: 3.15 deg Az:  
196.52 deg TVD:  
4479.01 ft

S: 50 MD: 4691.00 ft  
Inc: 2.79 deg Az:  
211.15 deg TVD:  
4573.89 ft



S: 51 MD: 4785.00 ft  
Inc: 1.07 deg Az:  
183.55 deg TVD:  
4667.83 ft

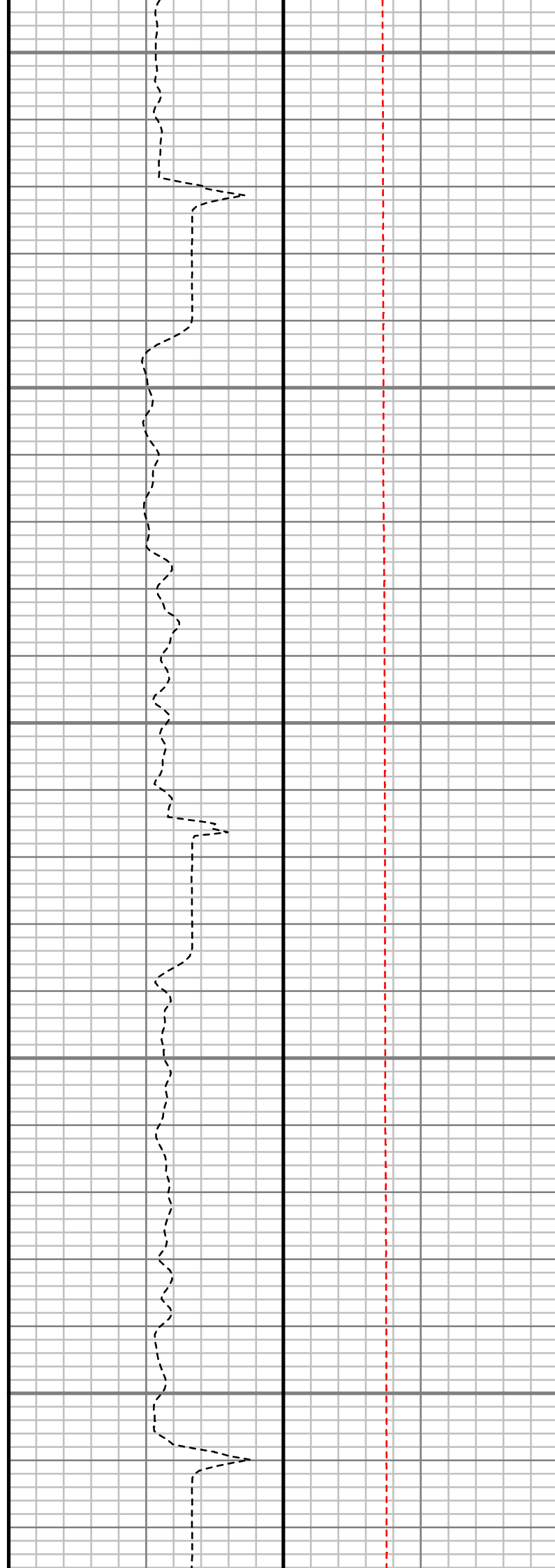
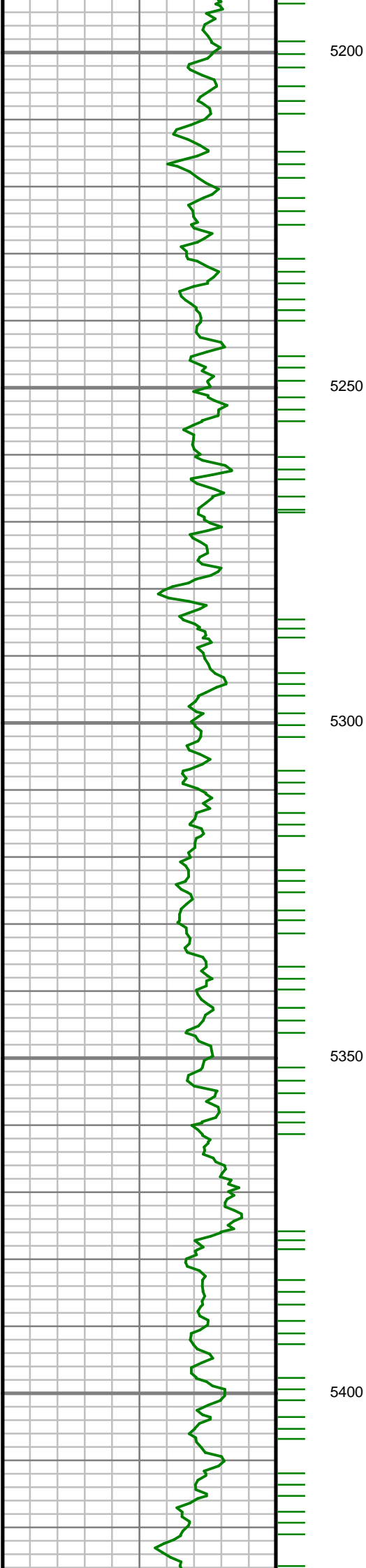
S: 52 MD: 4880.00 ft  
Inc: 0.76 deg Az:  
198.98 deg TVD:  
4762.82 ft



S: 53 MD: 4974.00 ft  
Inc: 0.84 deg Az:  
185.67 deg TVD:  
4856.81 ft

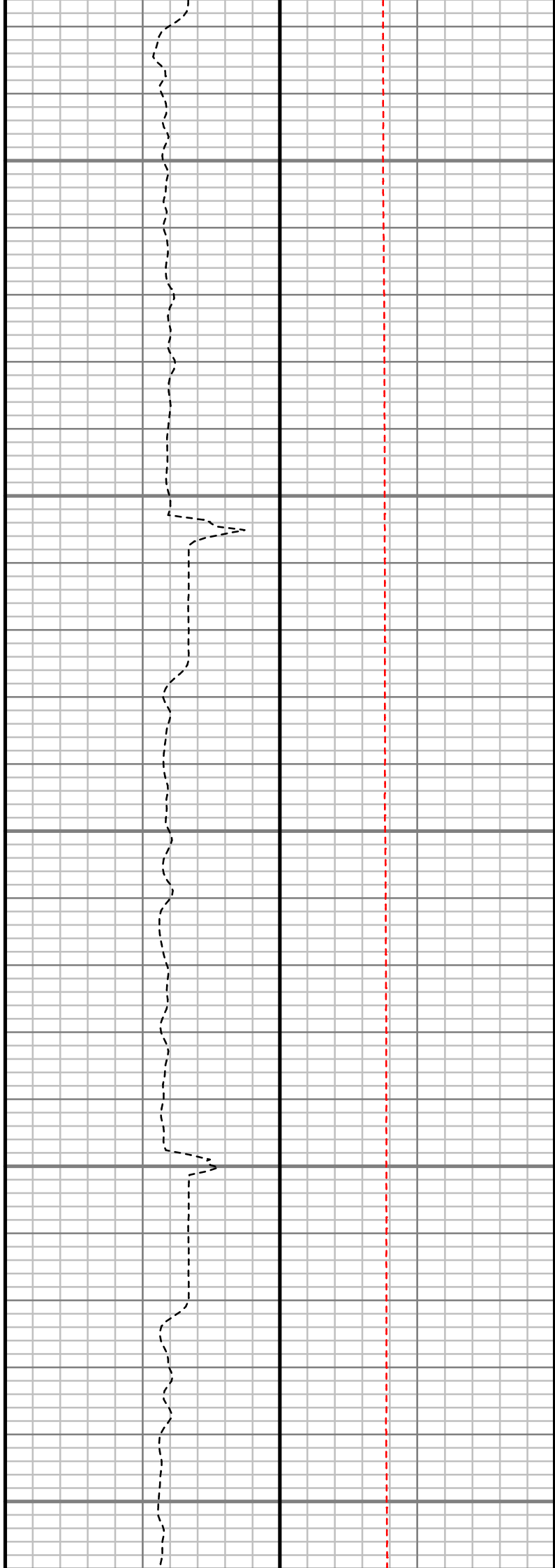
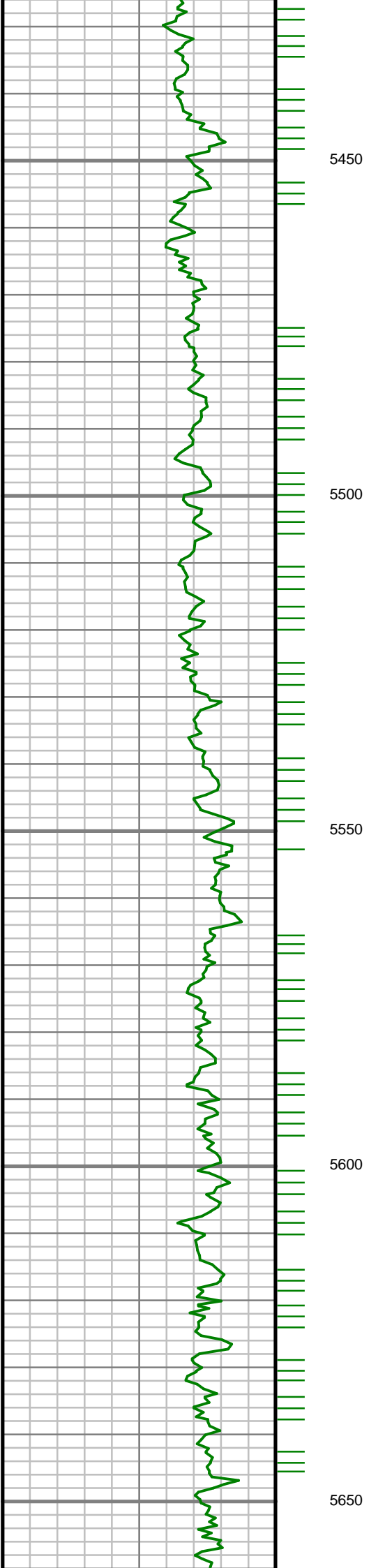
S: 54 MD: 5068.00 ft  
Inc: 0.98 deg Az:  
213.35 deg TVD:  
4950.80 ft

S: 55 MD: 5163.00 ft  
Inc: 0.89 deg Az:  
198.88 deg TVD:  
5045.79 ft



S: 56 MD: 5257.00 ft  
Inc: 0.98 deg Az:  
225.75 deg TVD:  
5139.78 ft

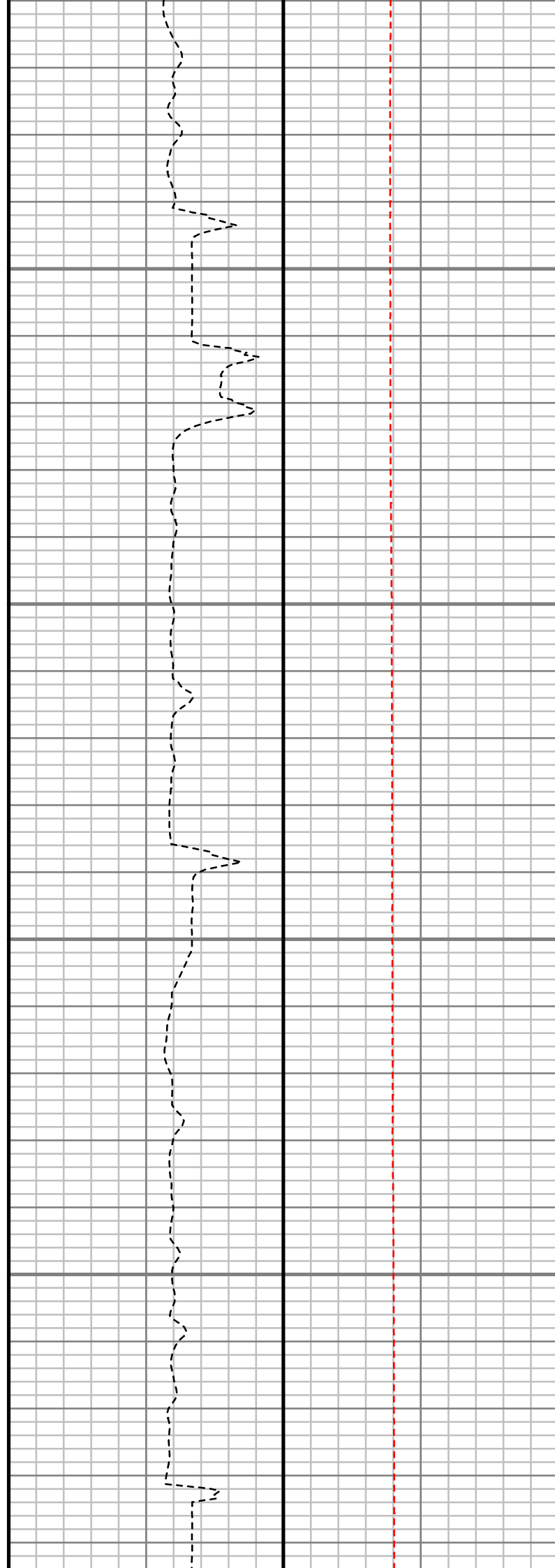
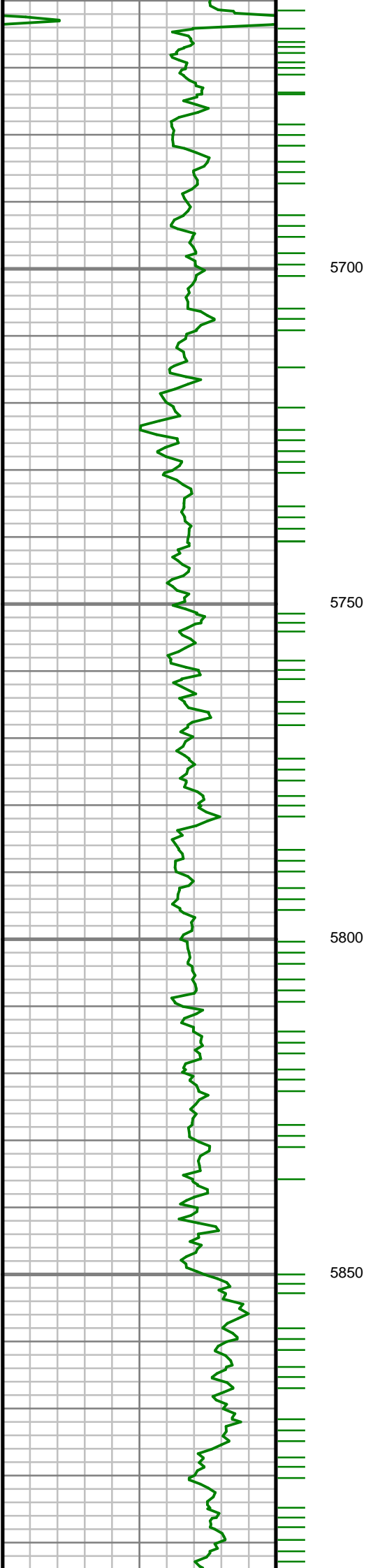
S: 57 MD: 5352.00 ft  
Inc: 0.47 deg Az:  
219.15 deg TVD:  
5234.77 ft



S: 58 MD: 5446.00 ft  
Inc: 0.48 deg Az:  
235.19 deg TVD:  
5328.76 ft

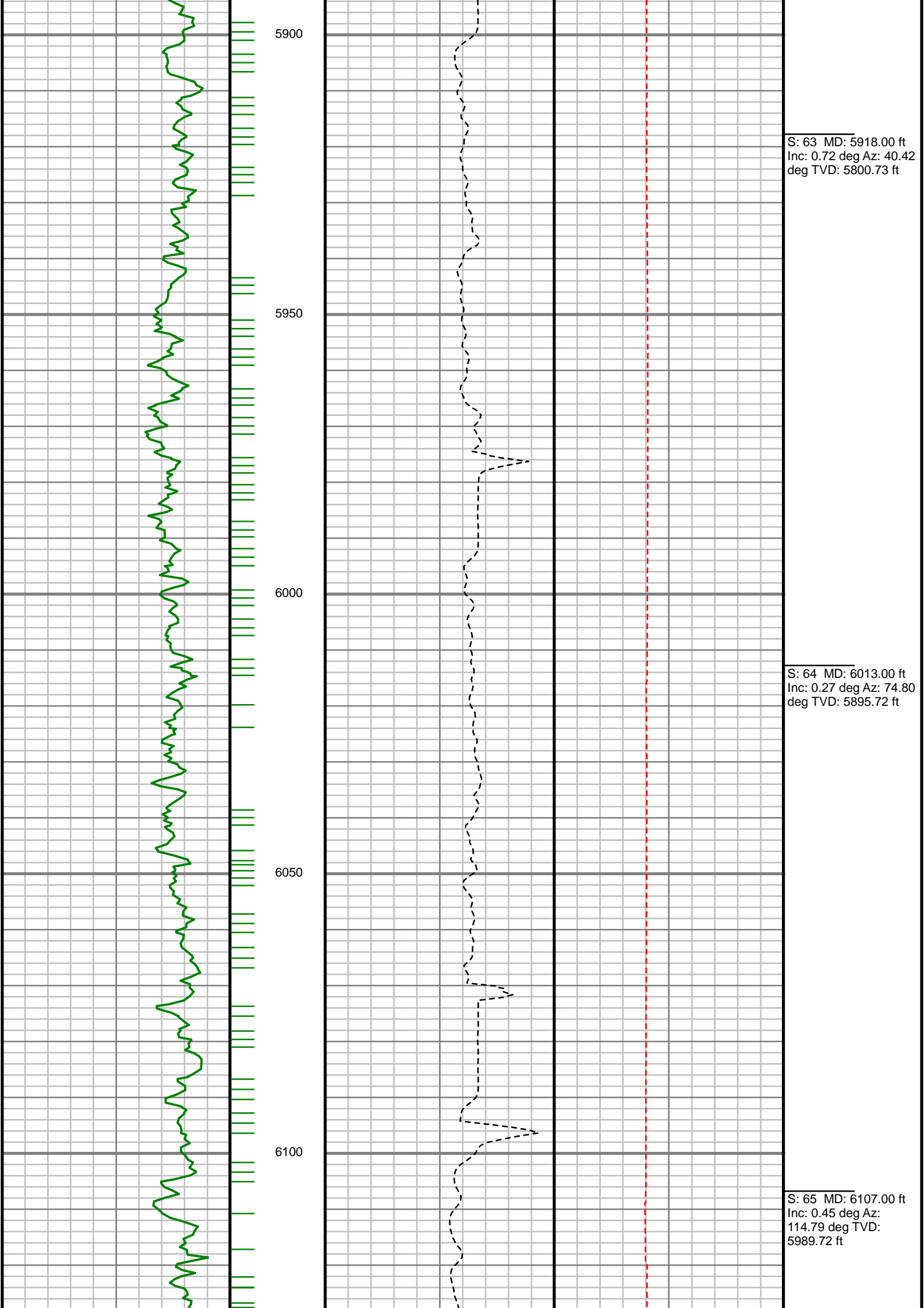
S: 59 MD: 5540.00 ft  
Inc: 0.74 deg Az:  
235.00 deg TVD:  
5422.76 ft

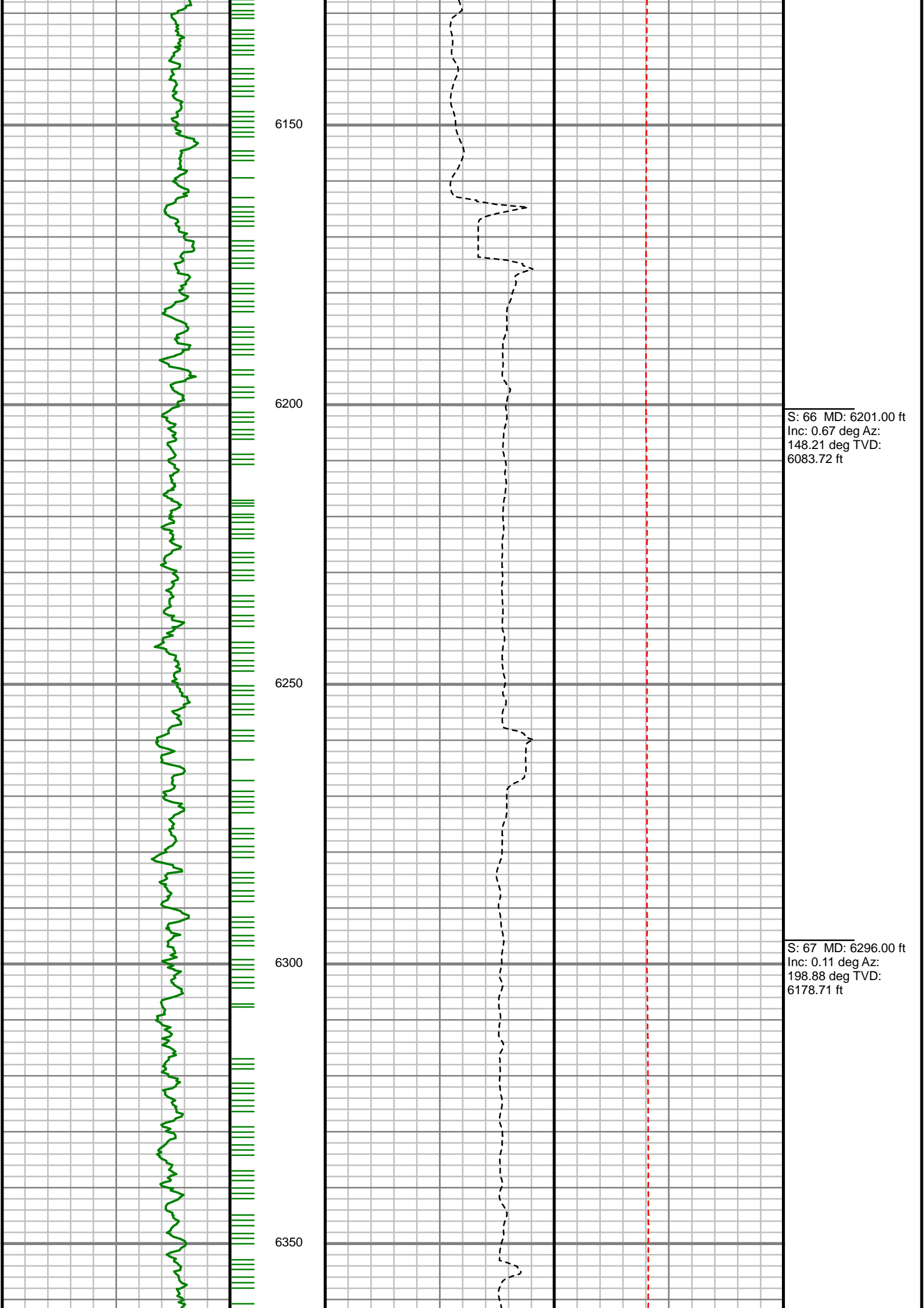
S: 60 MD: 5635.00 ft  
Inc: 0.44 deg Az:  
225.85 deg TVD:  
5517.75 ft

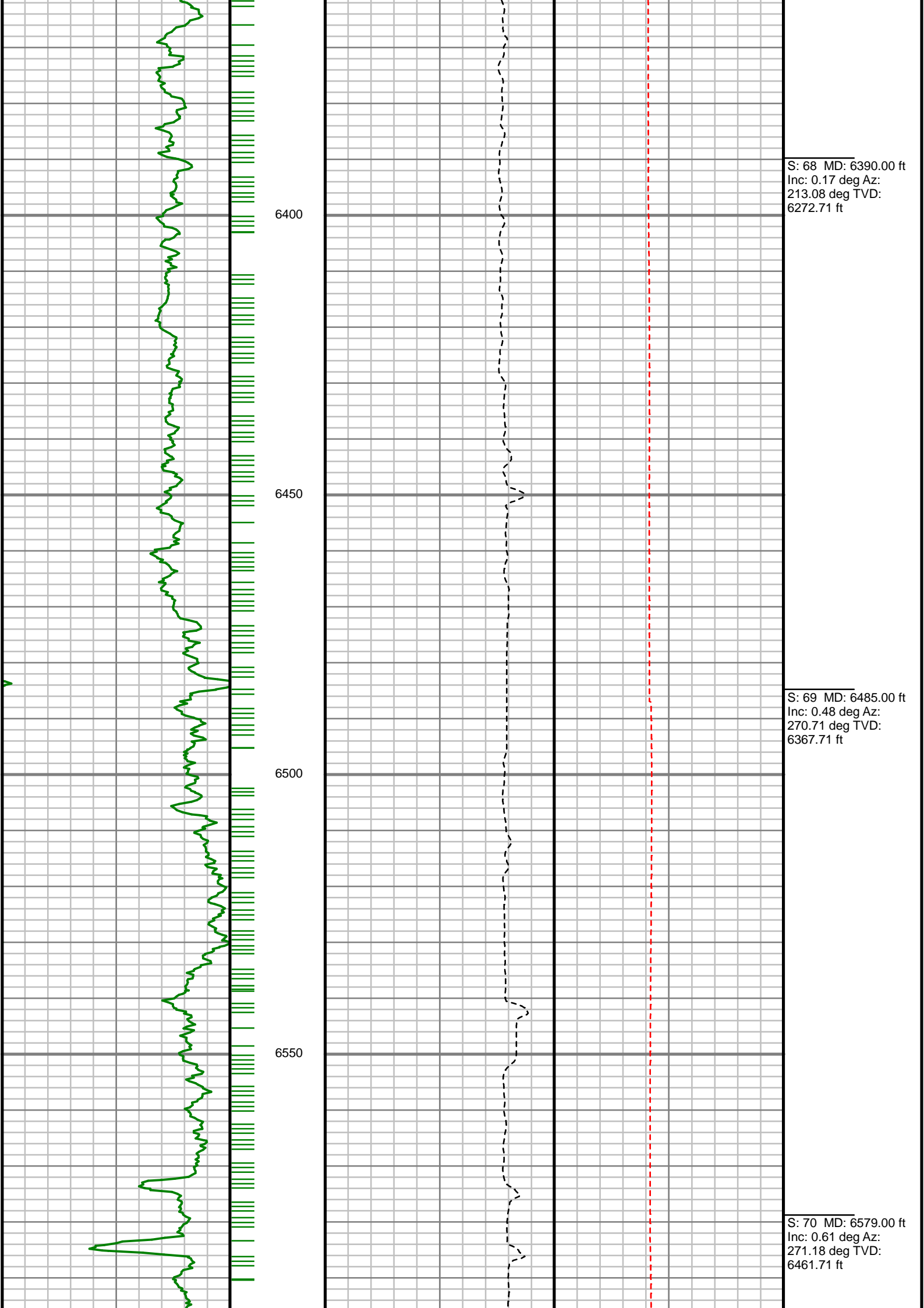


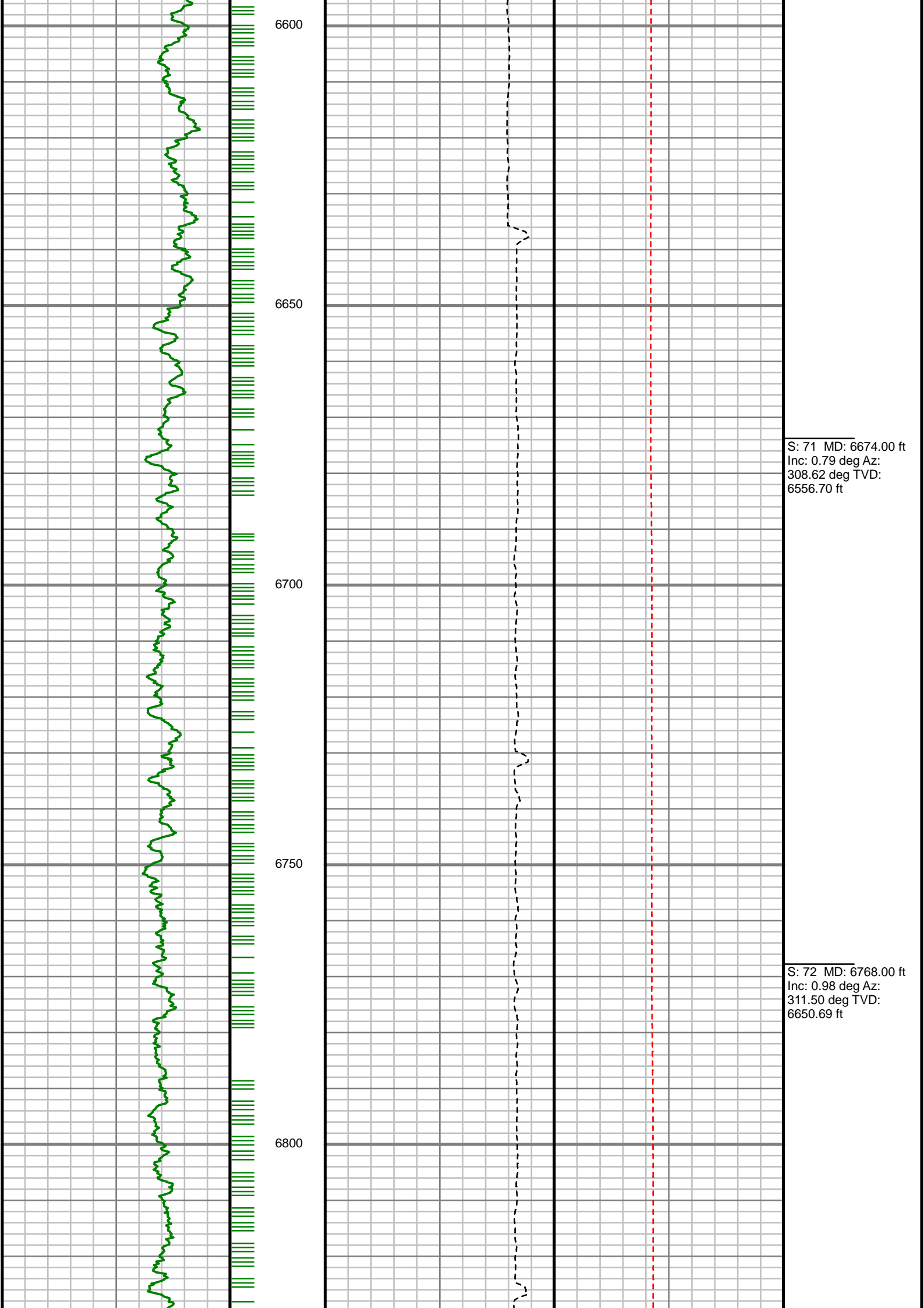
S: 61 MD: 5729.00 ft  
Inc: 1.09 deg Az: 43.46  
deg TVD: 5611.75 ft

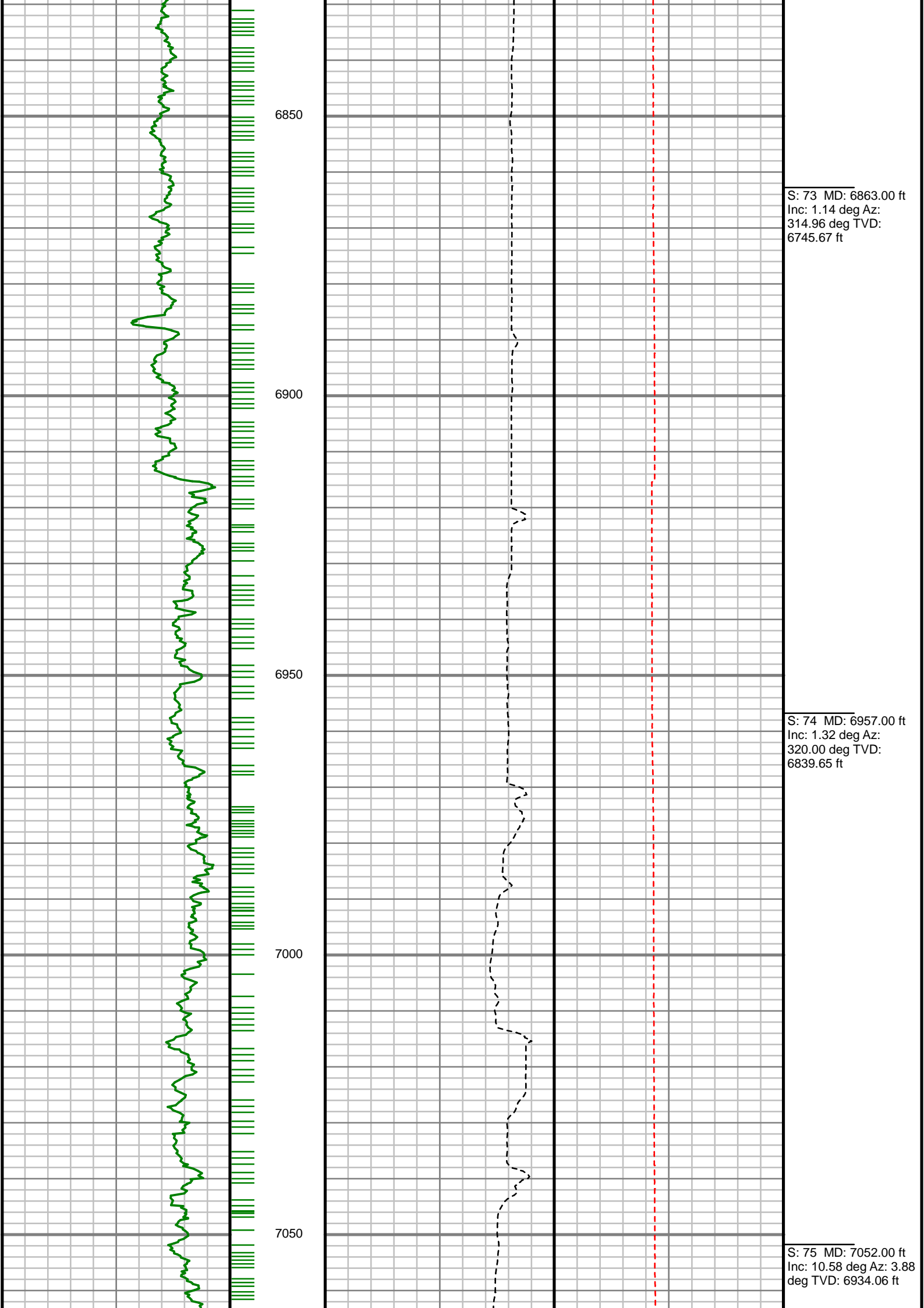
S: 62 MD: 5824.00 ft  
Inc: 0.86 deg Az: 50.74  
deg TVD: 5706.74 ft

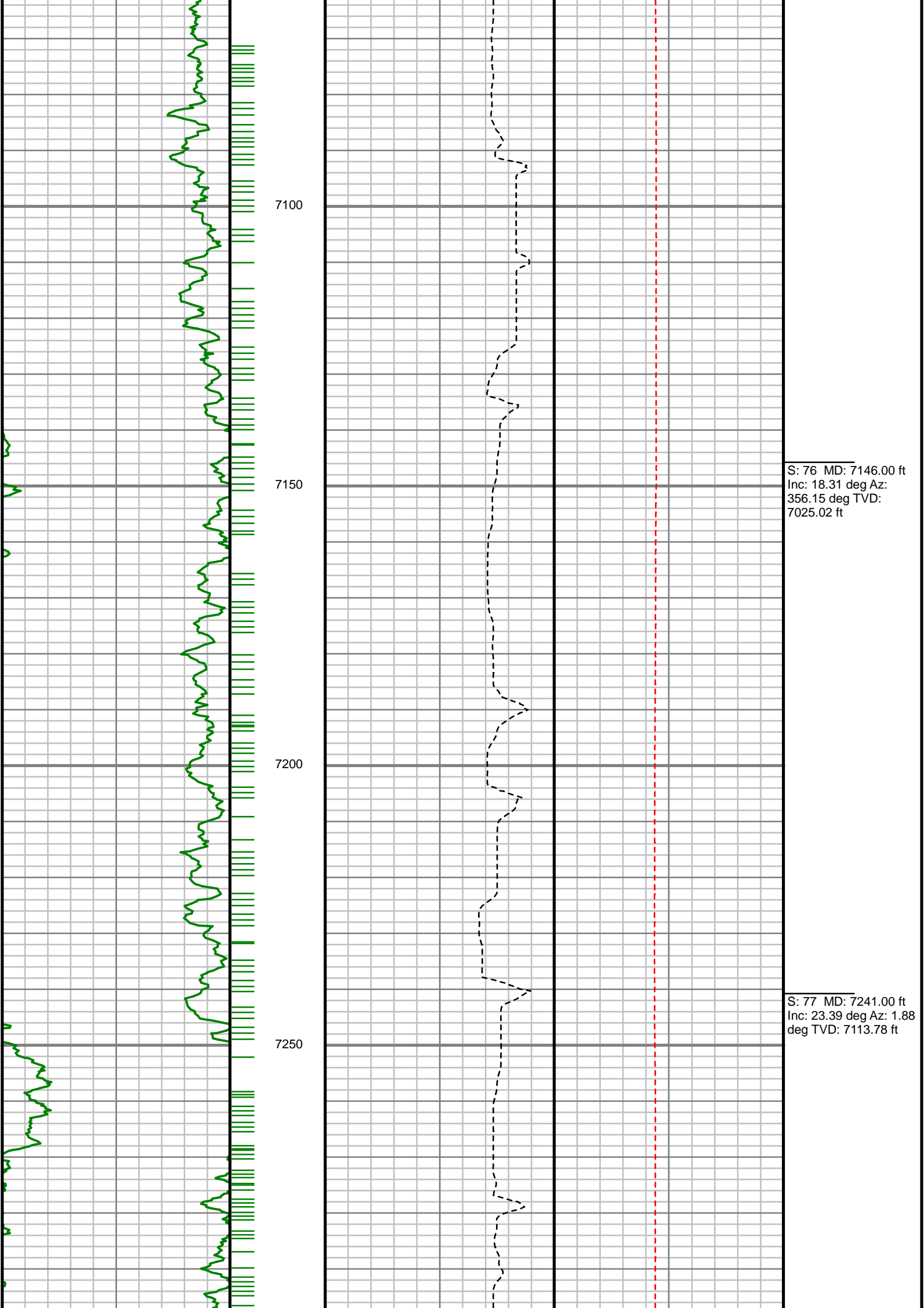


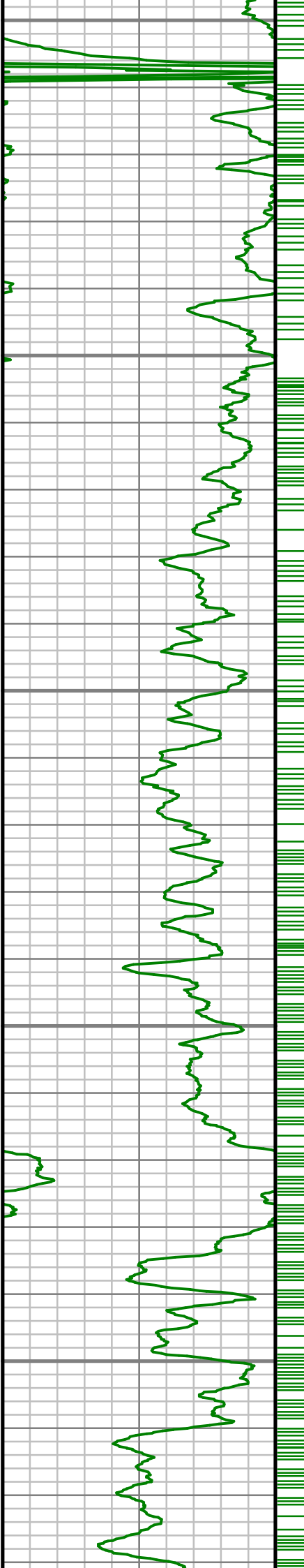












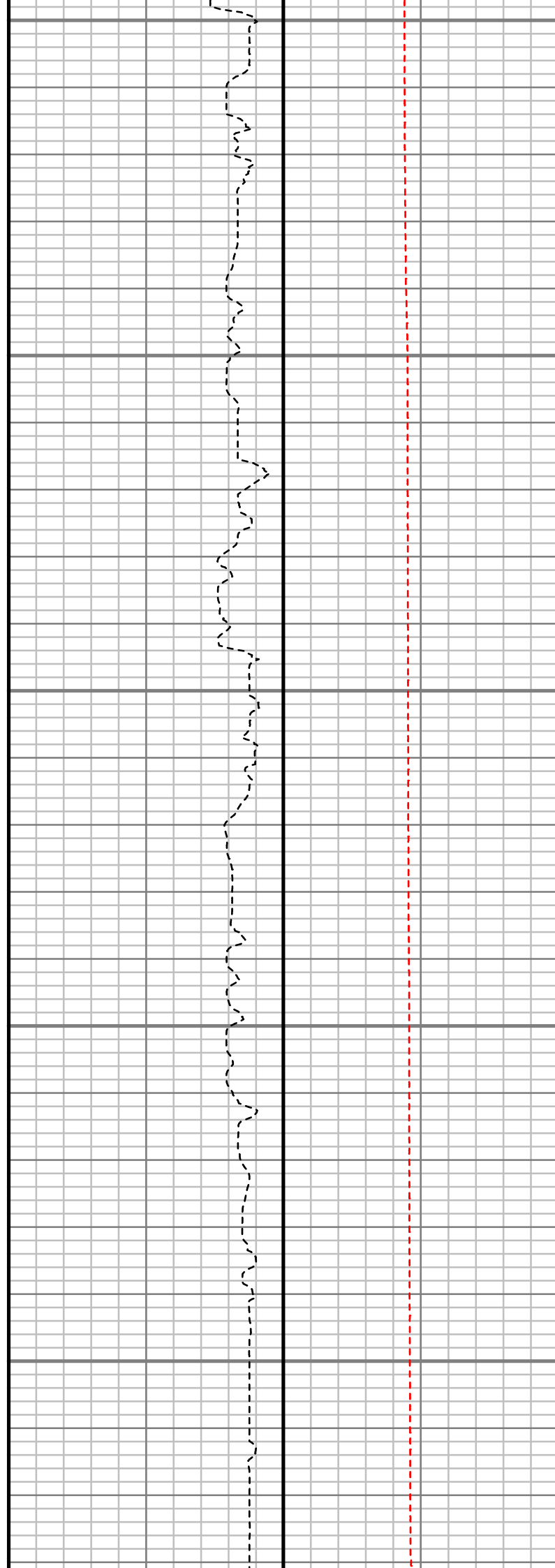
7300

7350

7400

7450

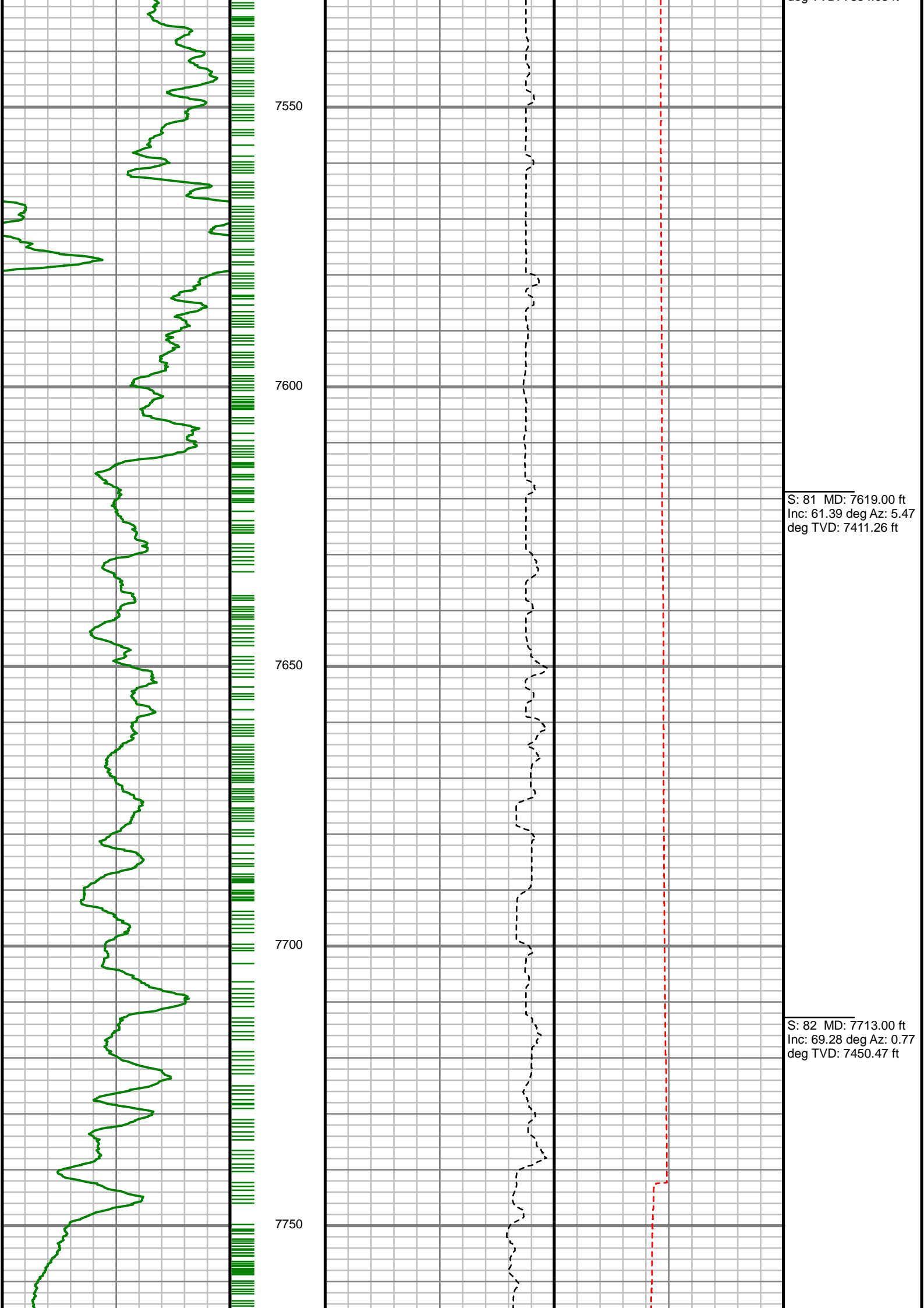
7500

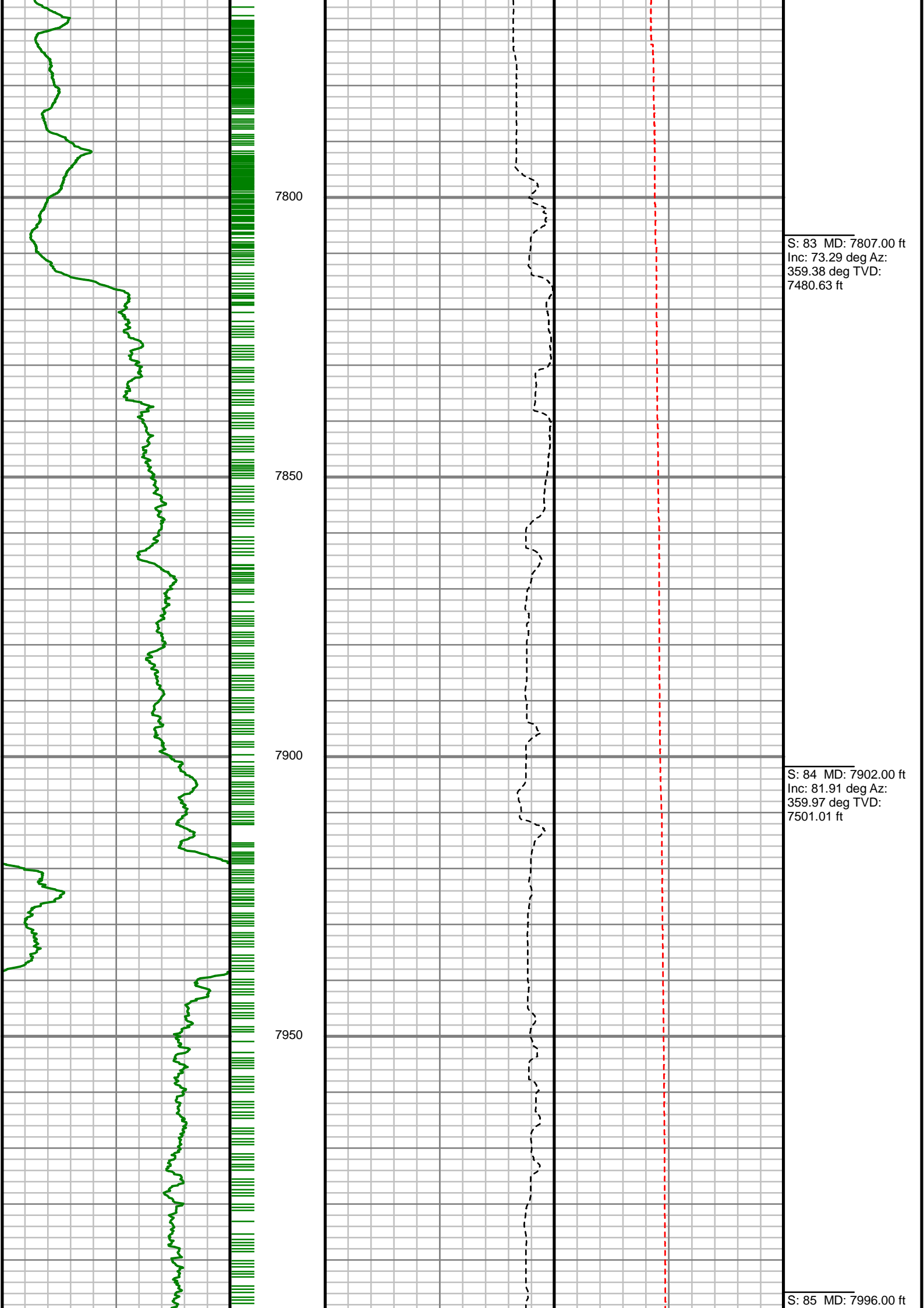


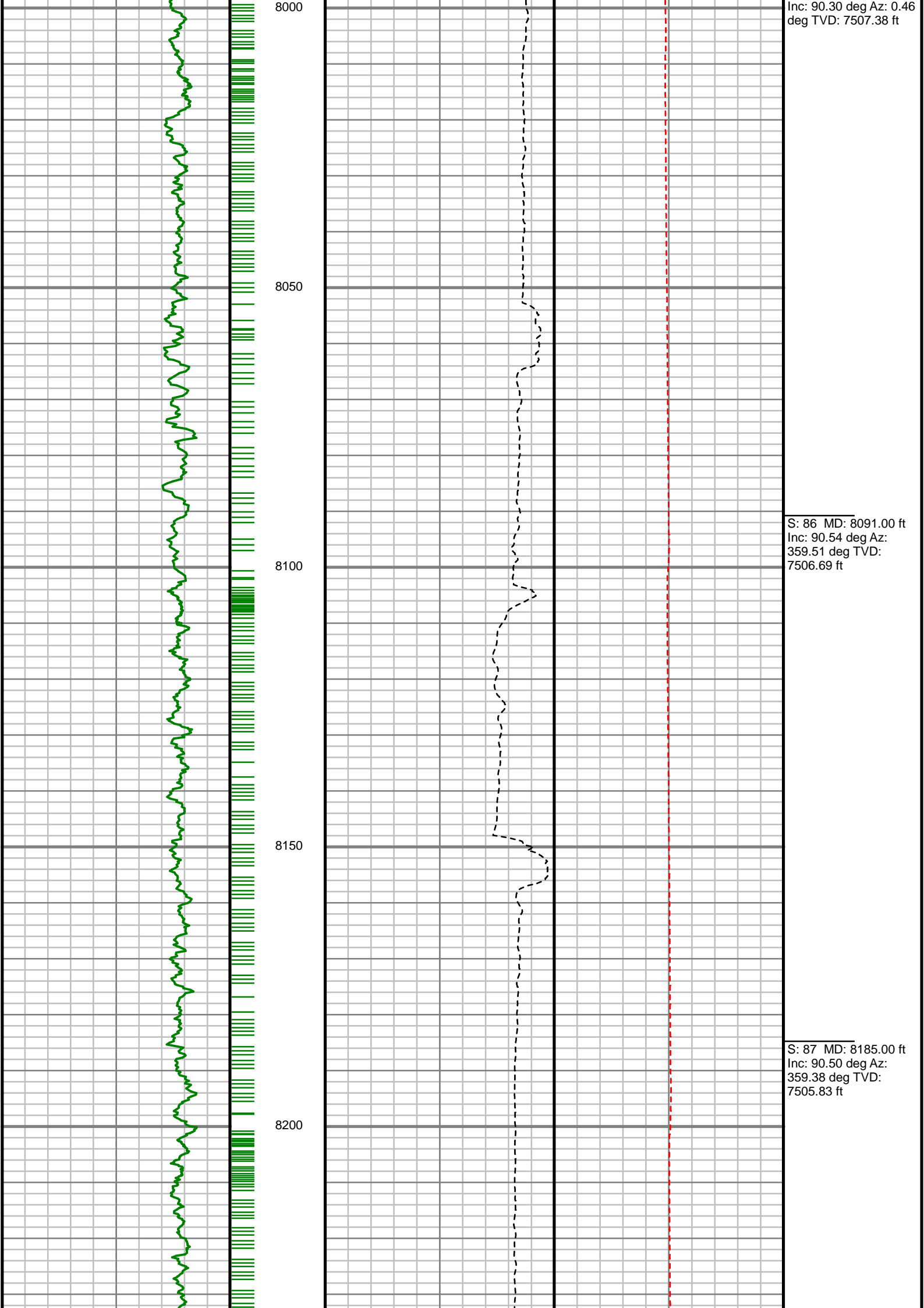
S: 78 MD: 7335.00 ft  
Inc: 27.86 deg Az: 1.32  
deg TVD: 7198.52 ft

S: 79 MD: 7430.00 ft  
Inc: 32.70 deg Az: 0.84  
deg TVD: 7280.53 ft

S: 80 MD: 7524.00 ft  
Inc: 44.21 deg Az: 5.58  
deg TVD: 7354.03 ft



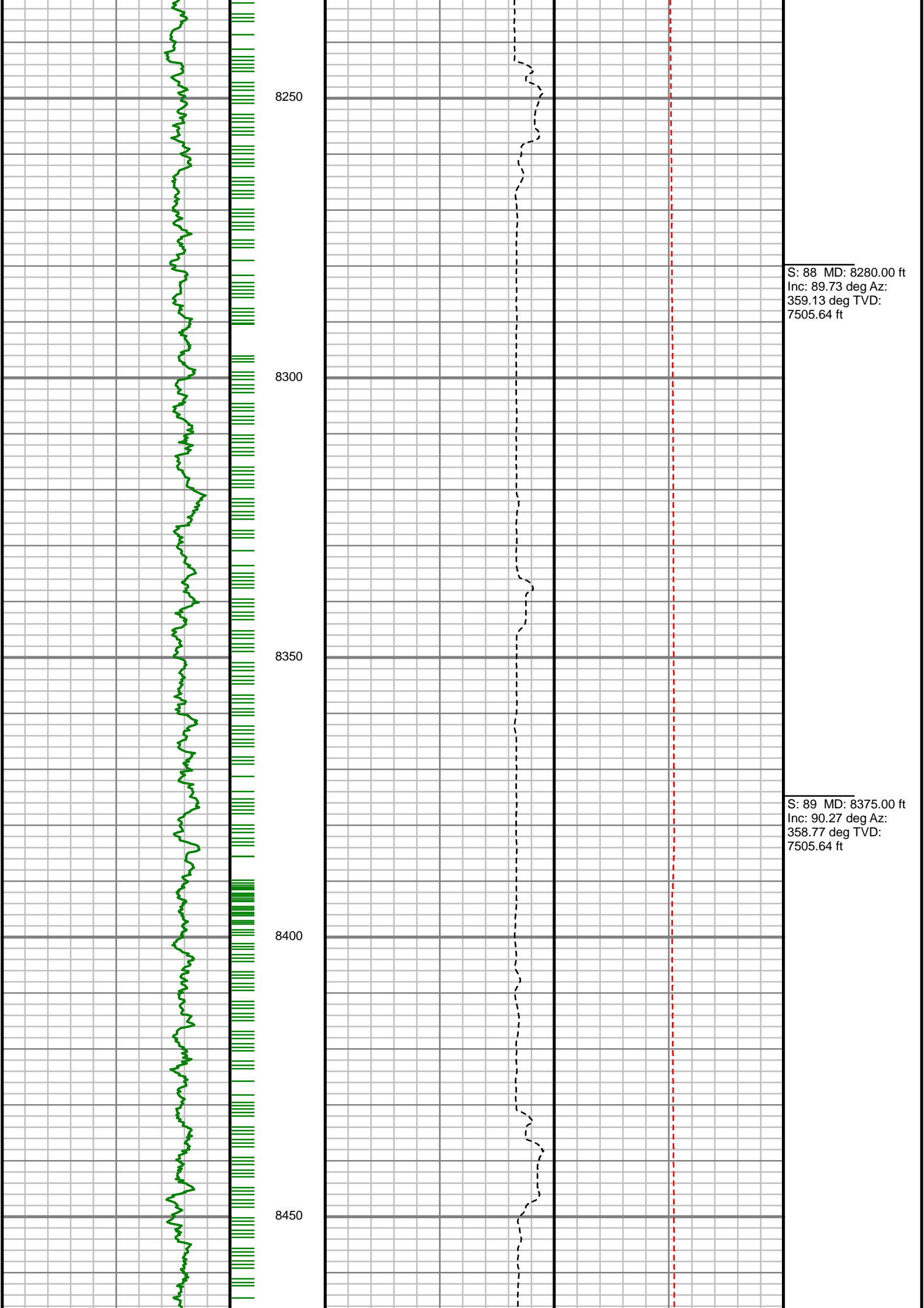


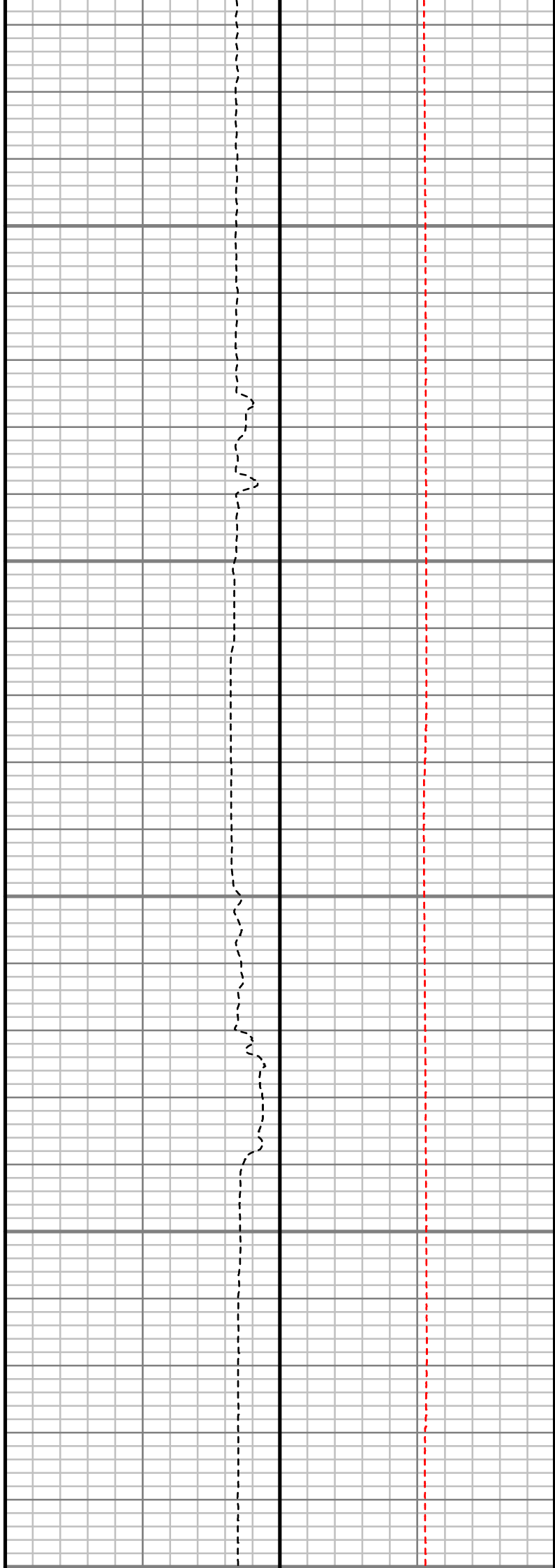
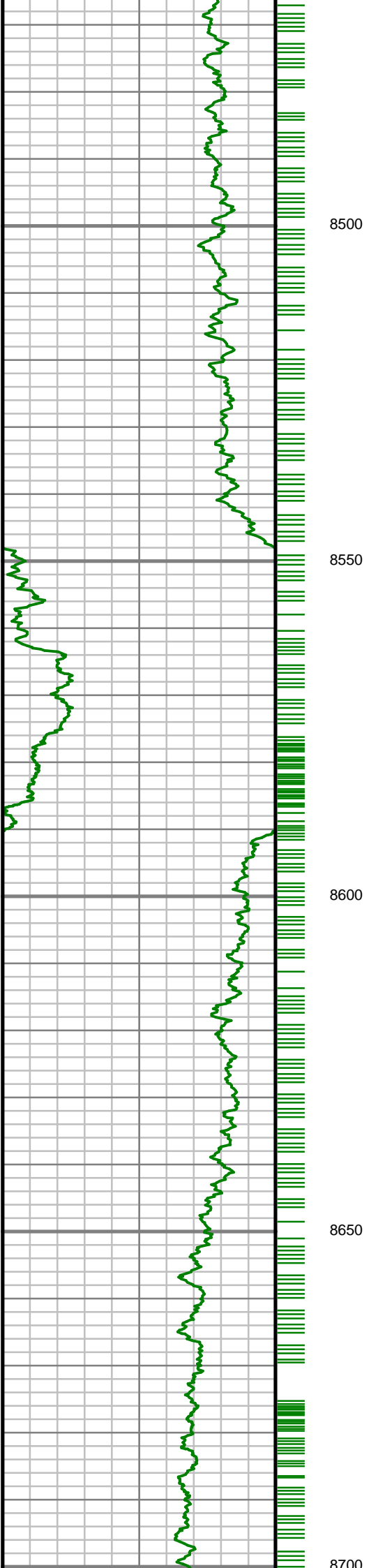


Inc: 90.30 deg Az: 0.46  
deg TVD: 7507.38 ft

S: 86 MD: 8091.00 ft  
Inc: 90.54 deg Az:  
359.51 deg TVD:  
7506.69 ft

S: 87 MD: 8185.00 ft  
Inc: 90.50 deg Az:  
359.38 deg TVD:  
7505.83 ft

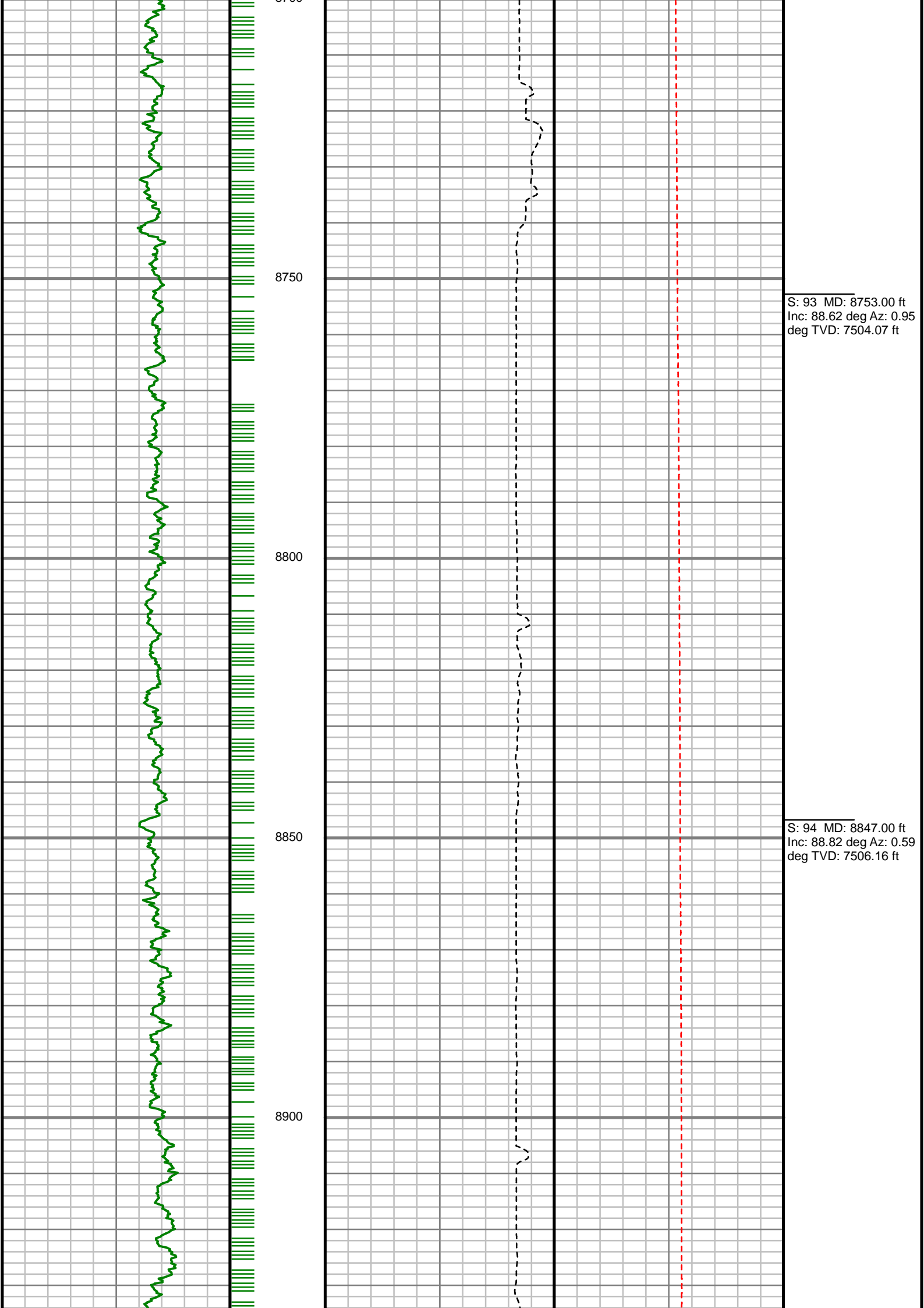


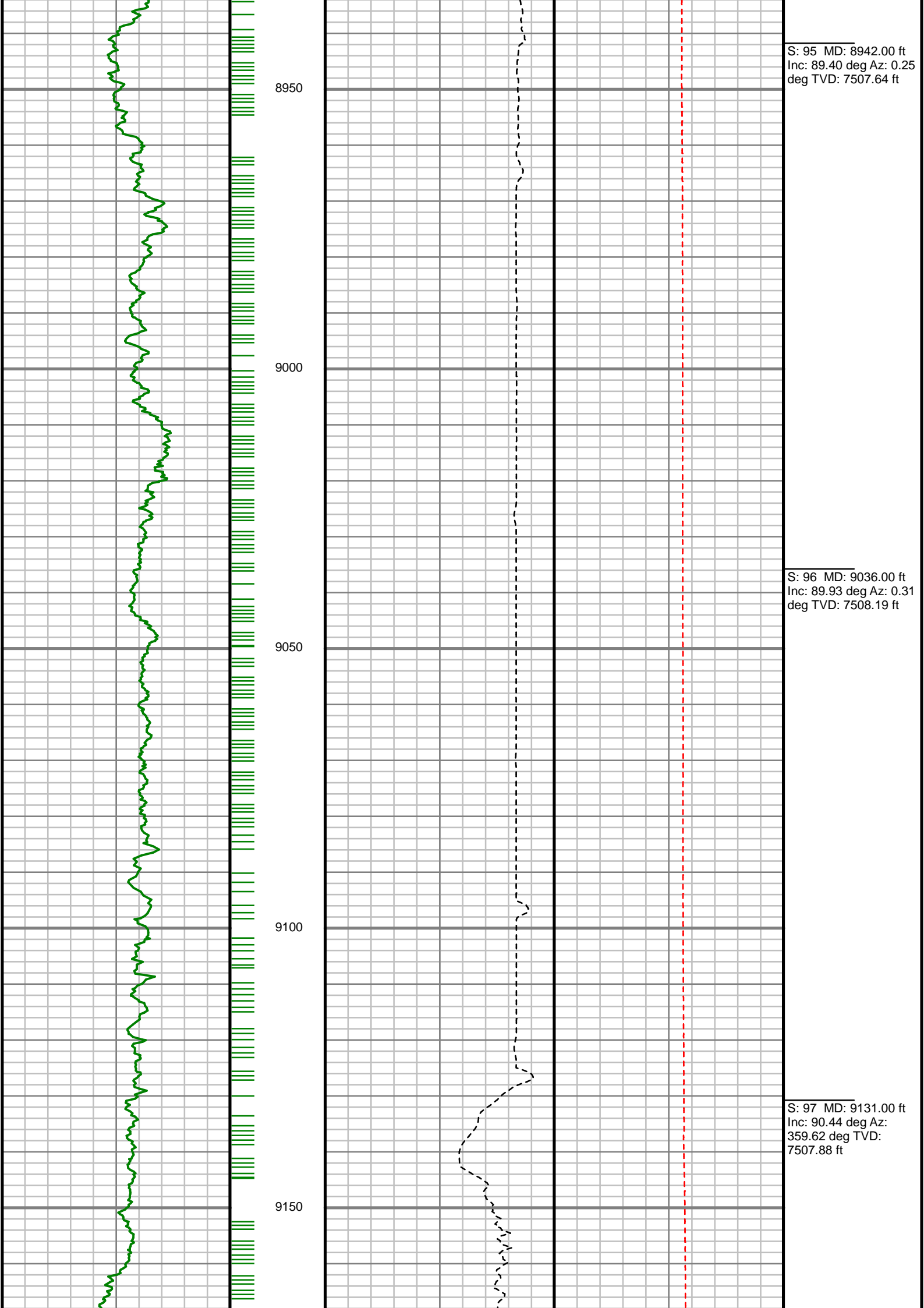


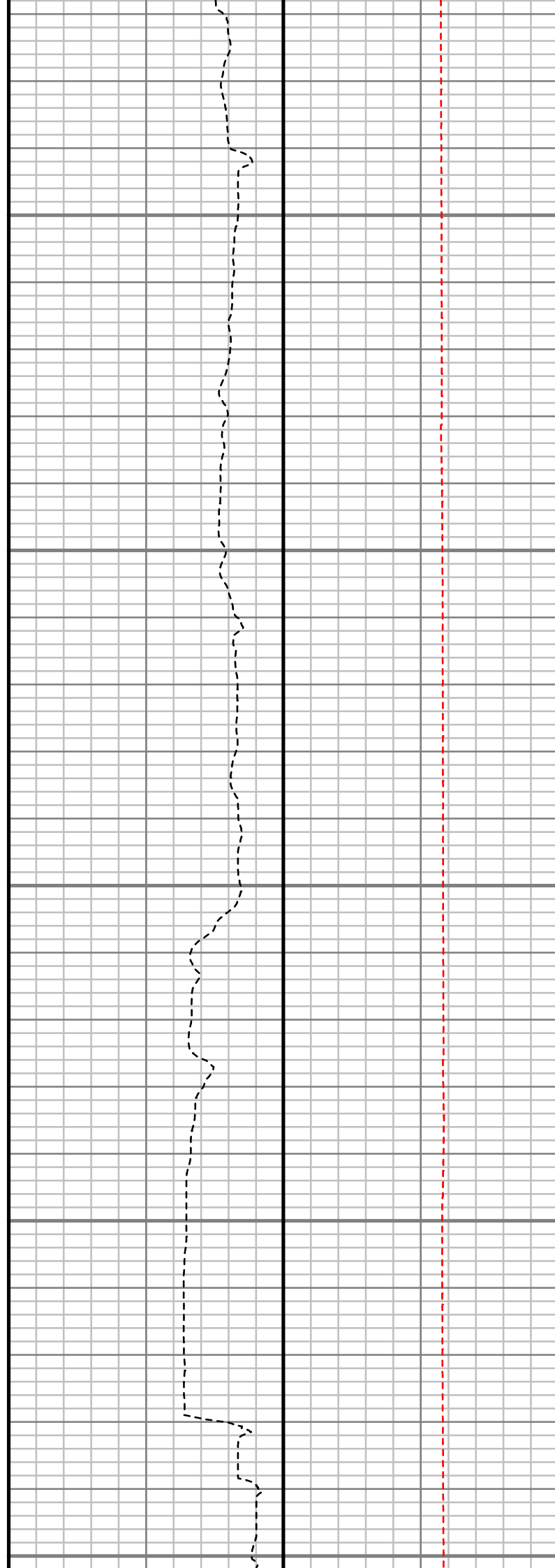
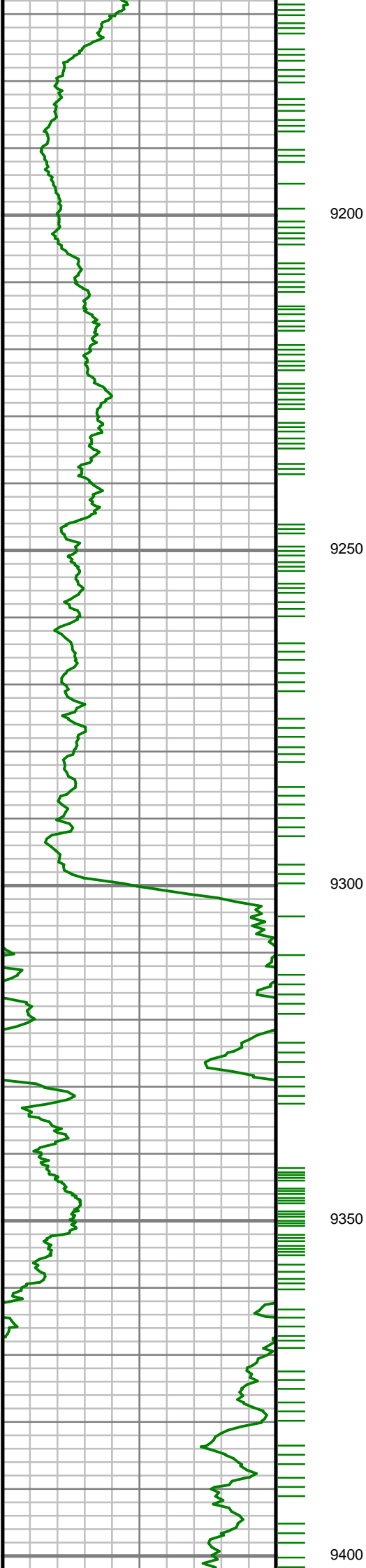
S: 90 MD: 8469.00 ft  
Inc: 90.10 deg Az:  
359.99 deg TVD:  
7505.33 ft

S: 91 MD: 8564.00 ft  
Inc: 91.24 deg Az:  
359.42 deg TVD:  
7504.22 ft

S: 92 MD: 8658.00 ft  
Inc: 90.17 deg Az:  
359.68 deg TVD:  
7503.06 ft

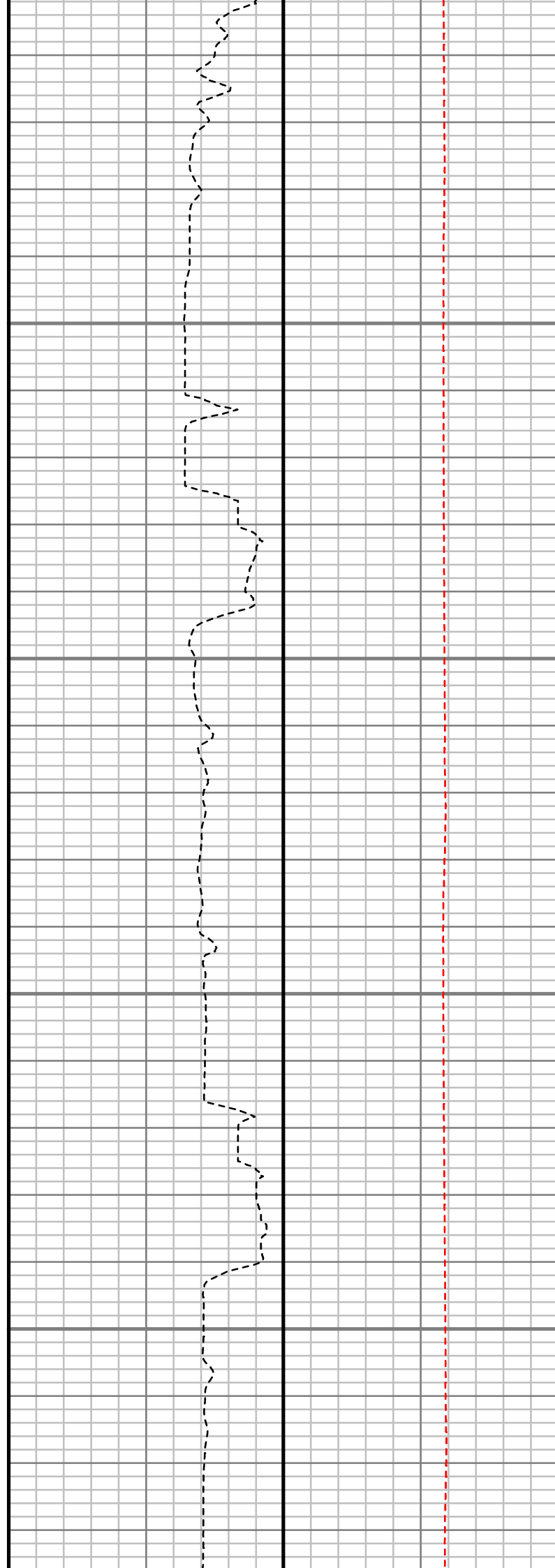
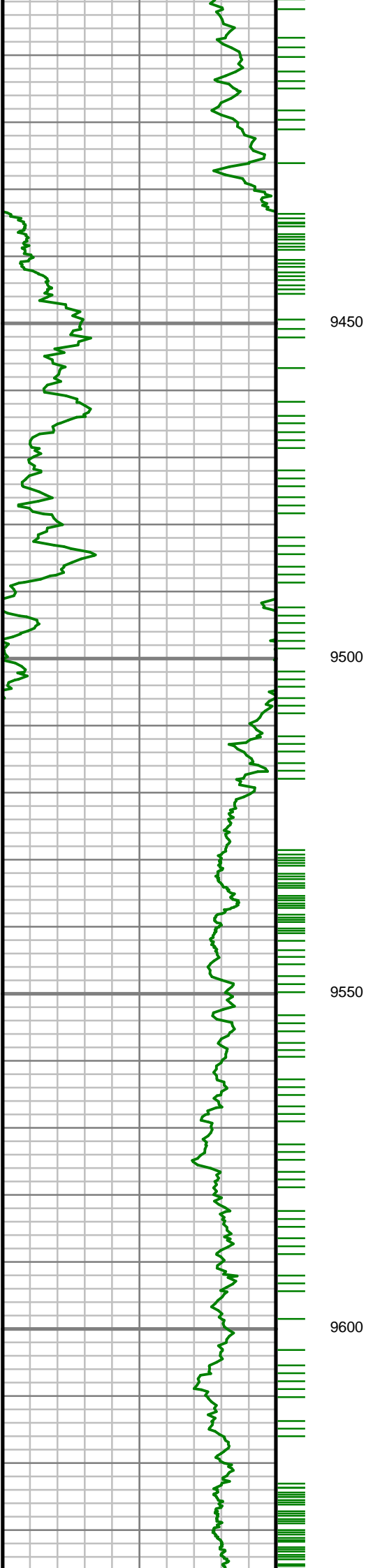






S: 98 MD: 9226.00 ft  
Inc: 90.50 deg Az:  
358.78 deg TVD:  
7507.10 ft

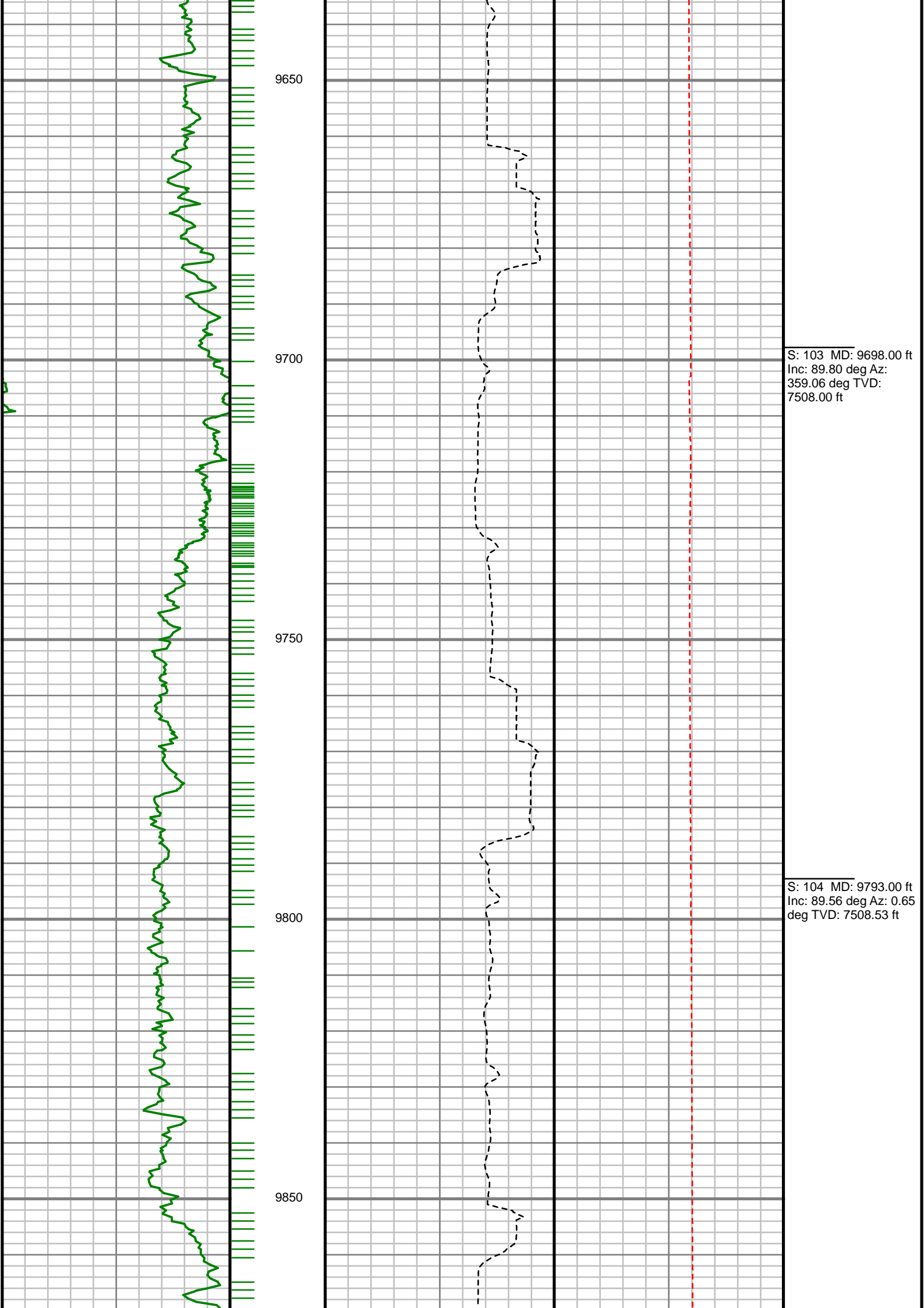
S: 99 MD: 9320.00 ft  
Inc: 91.48 deg Az:  
357.87 deg TVD:  
7505.47 ft

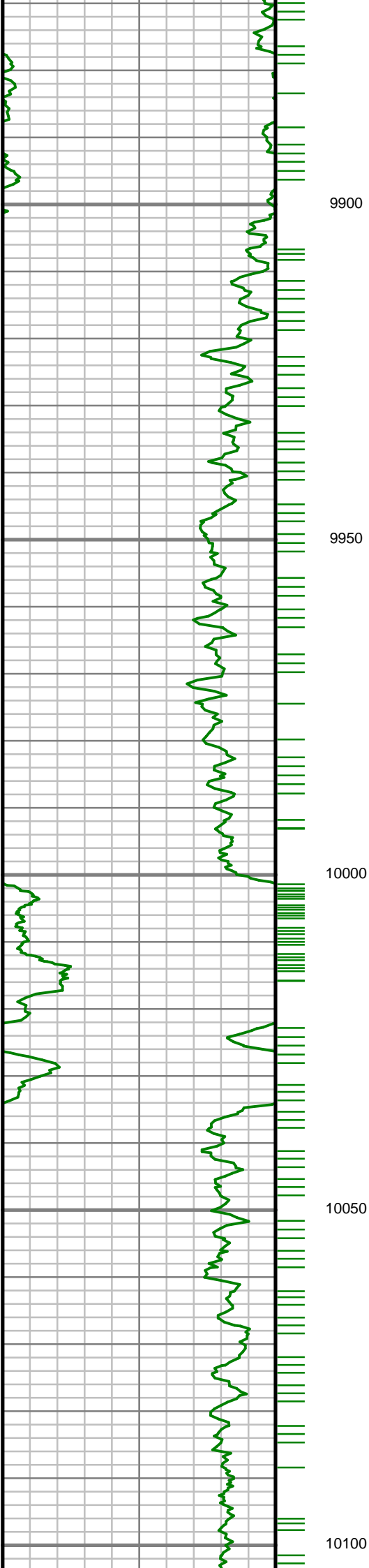


S: 100 MD: 9415.00 ft  
Inc: 90.00 deg Az:  
358.03 deg TVD:  
7504.25 ft

S: 101 MD: 9509.00 ft  
Inc: 88.16 deg Az:  
357.82 deg TVD:  
7505.76 ft

S: 102 MD: 9604.00 ft  
Inc: 89.66 deg Az:  
358.42 deg TVD:  
7507.56 ft

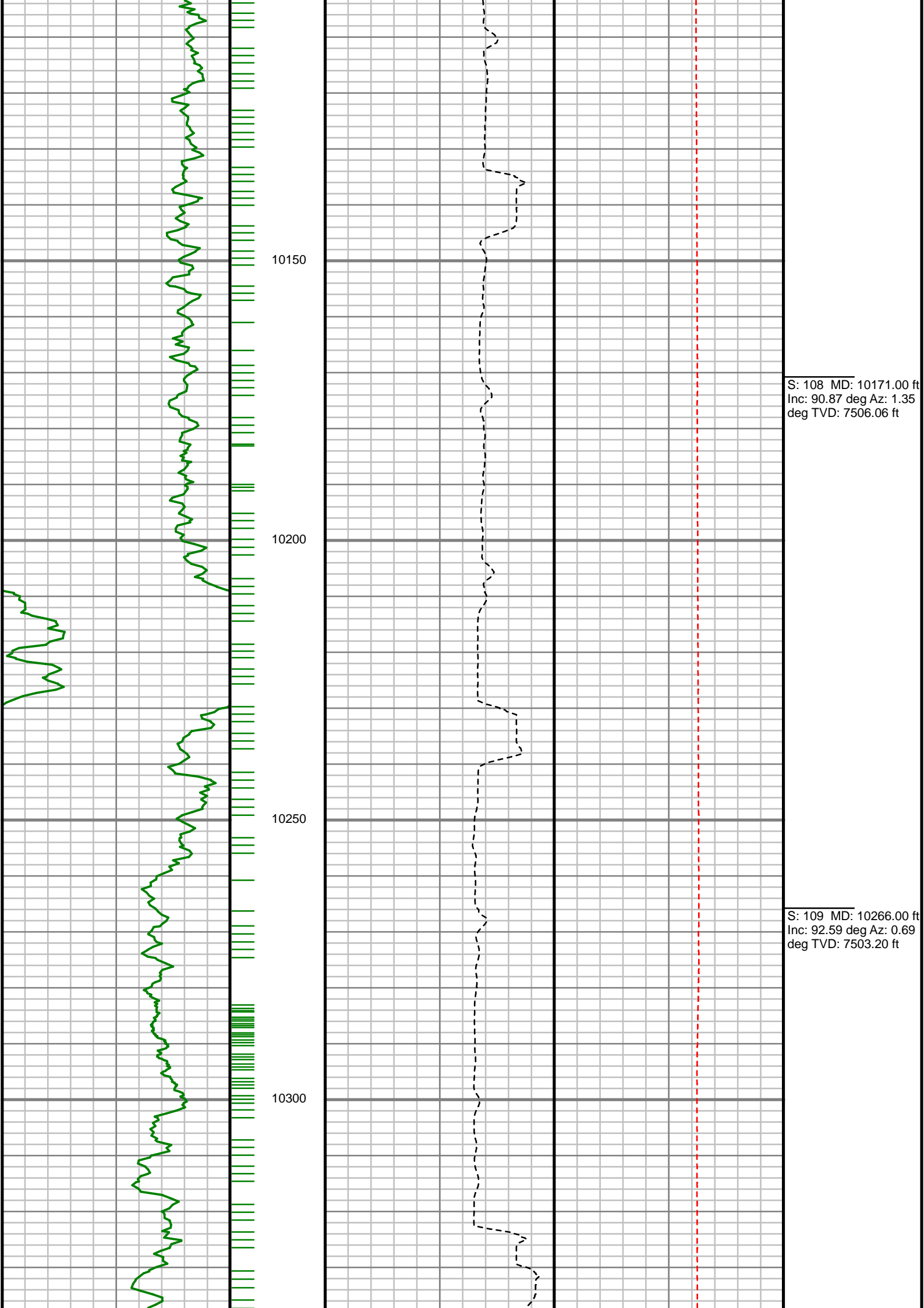


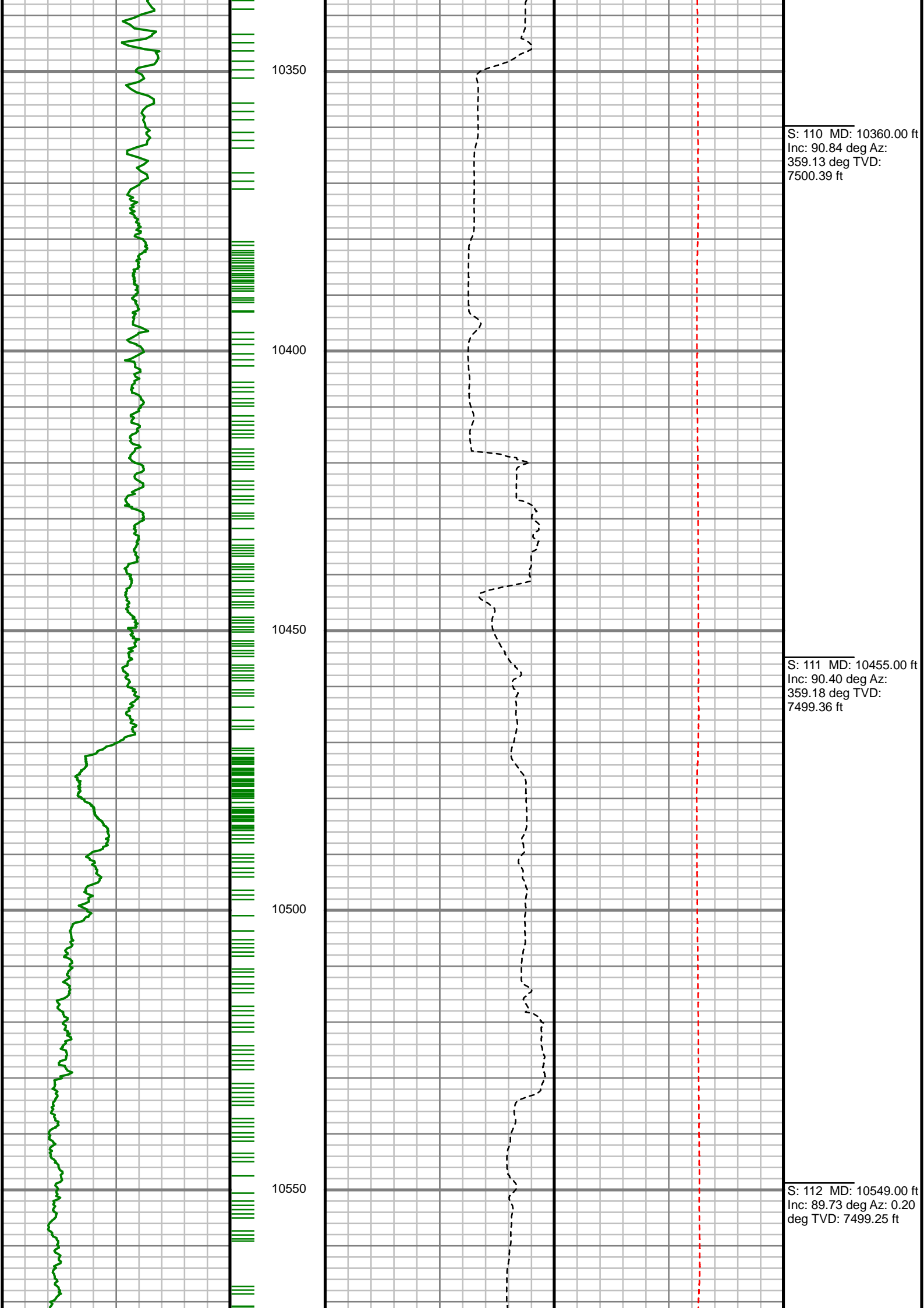


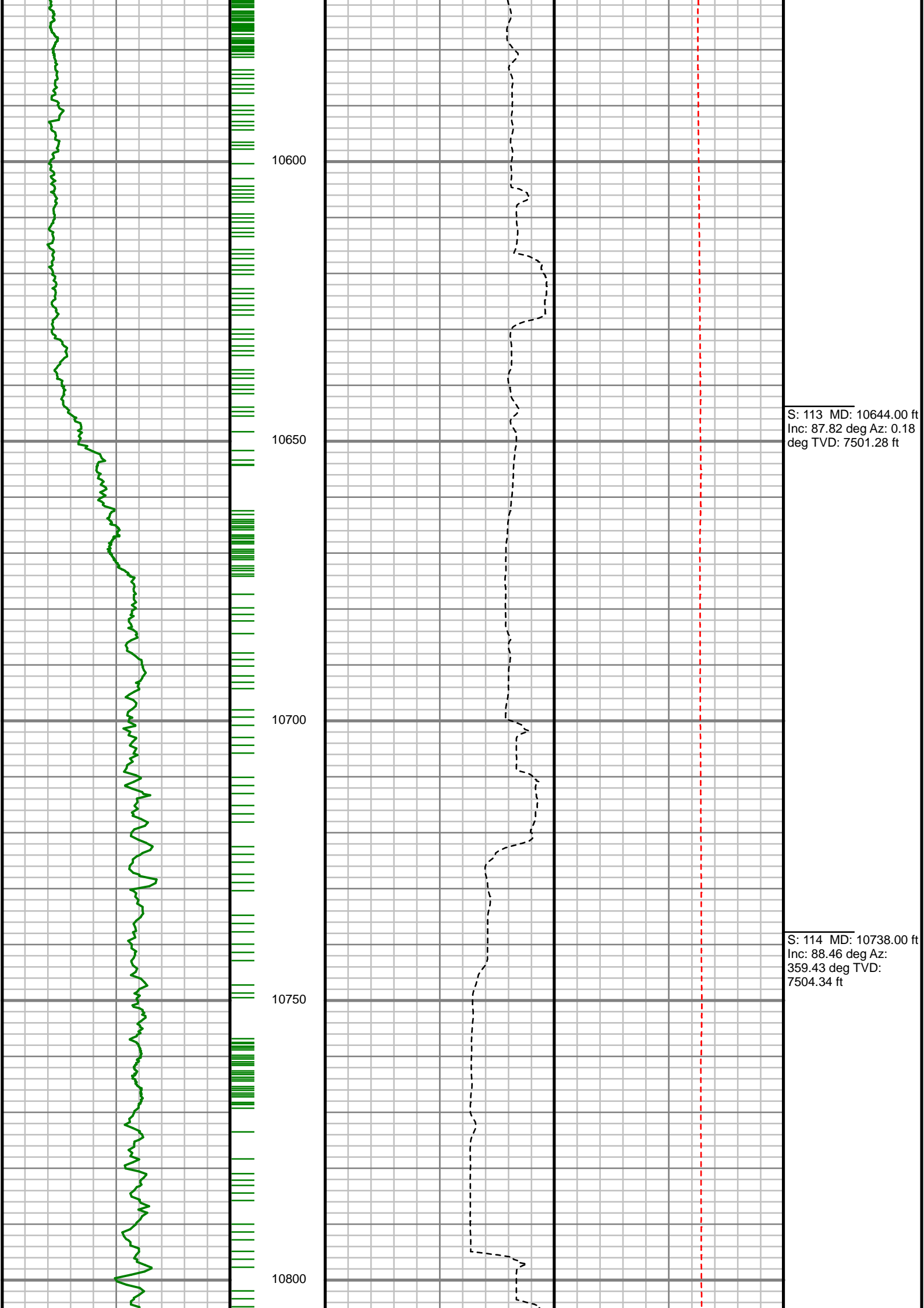
S: 105 MD: 9887.00 ft  
Inc: 90.20 deg Az: 0.35  
deg TVD: 7508.72 ft

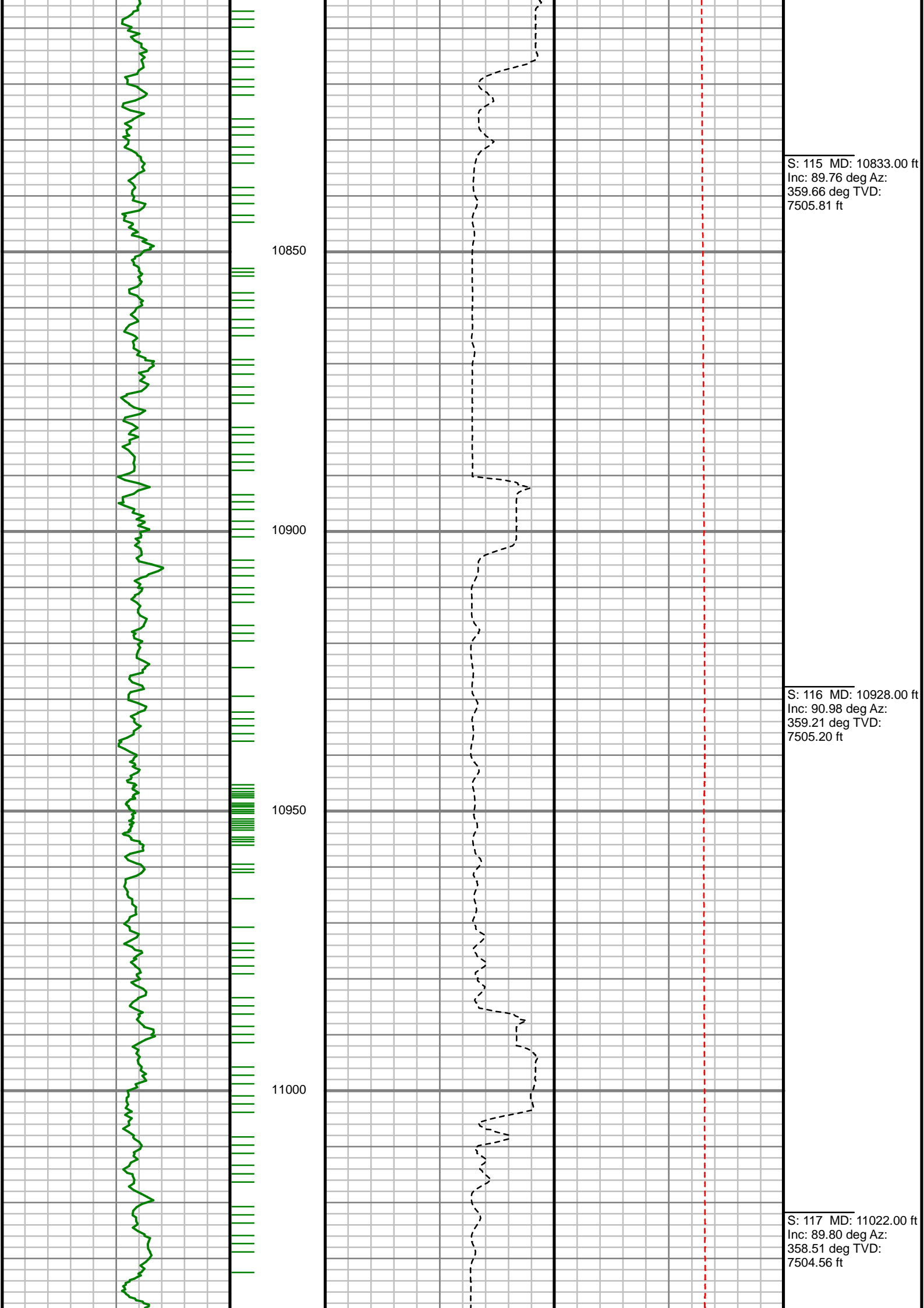
S: 106 MD: 9982.00 ft  
Inc: 90.84 deg Az:  
359.86 deg TVD:  
7507.86 ft

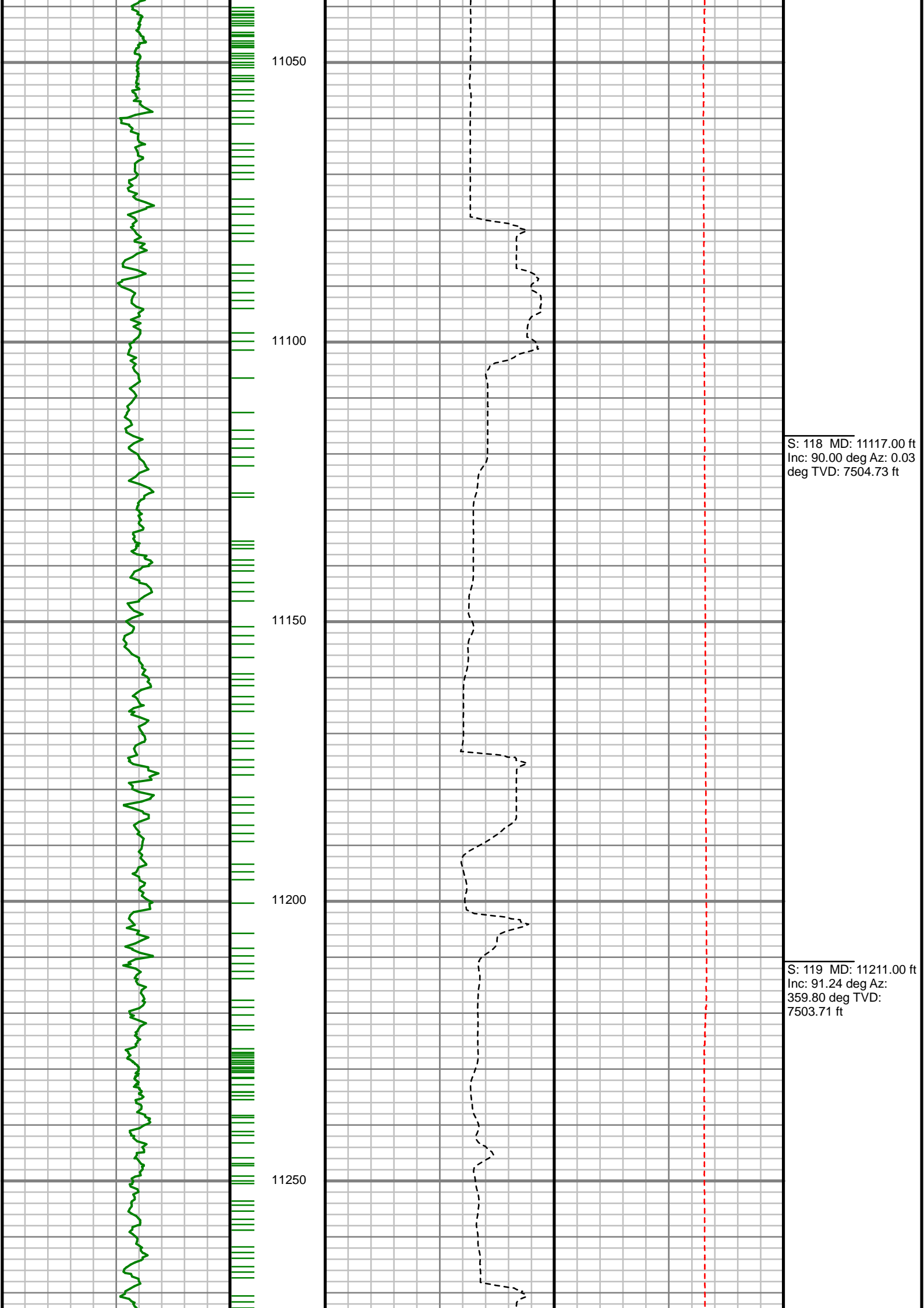
S: 107 MD: 10076.00 ft  
Inc: 90.24 deg Az: 2.14  
deg TVD: 7506.98 ft

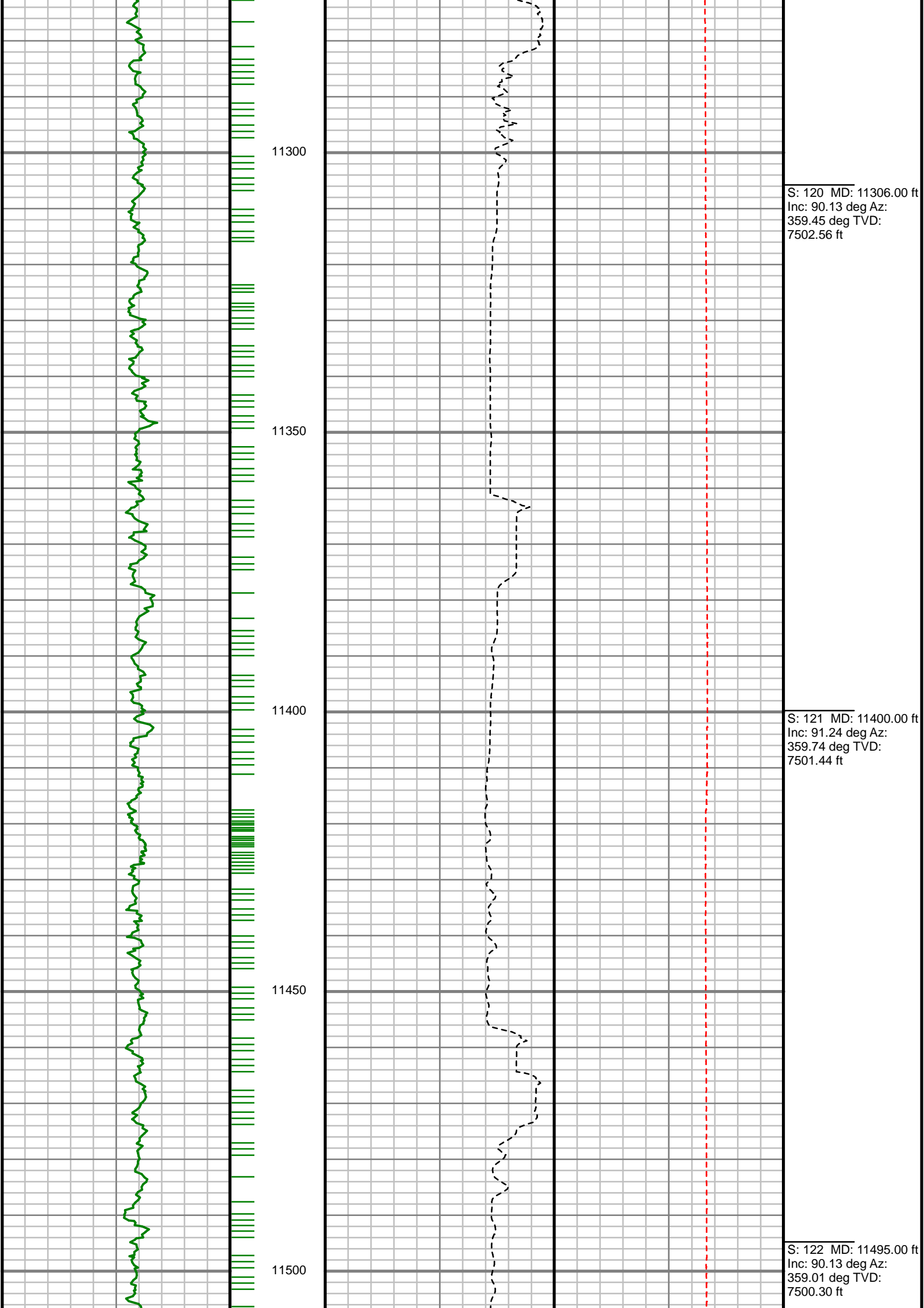


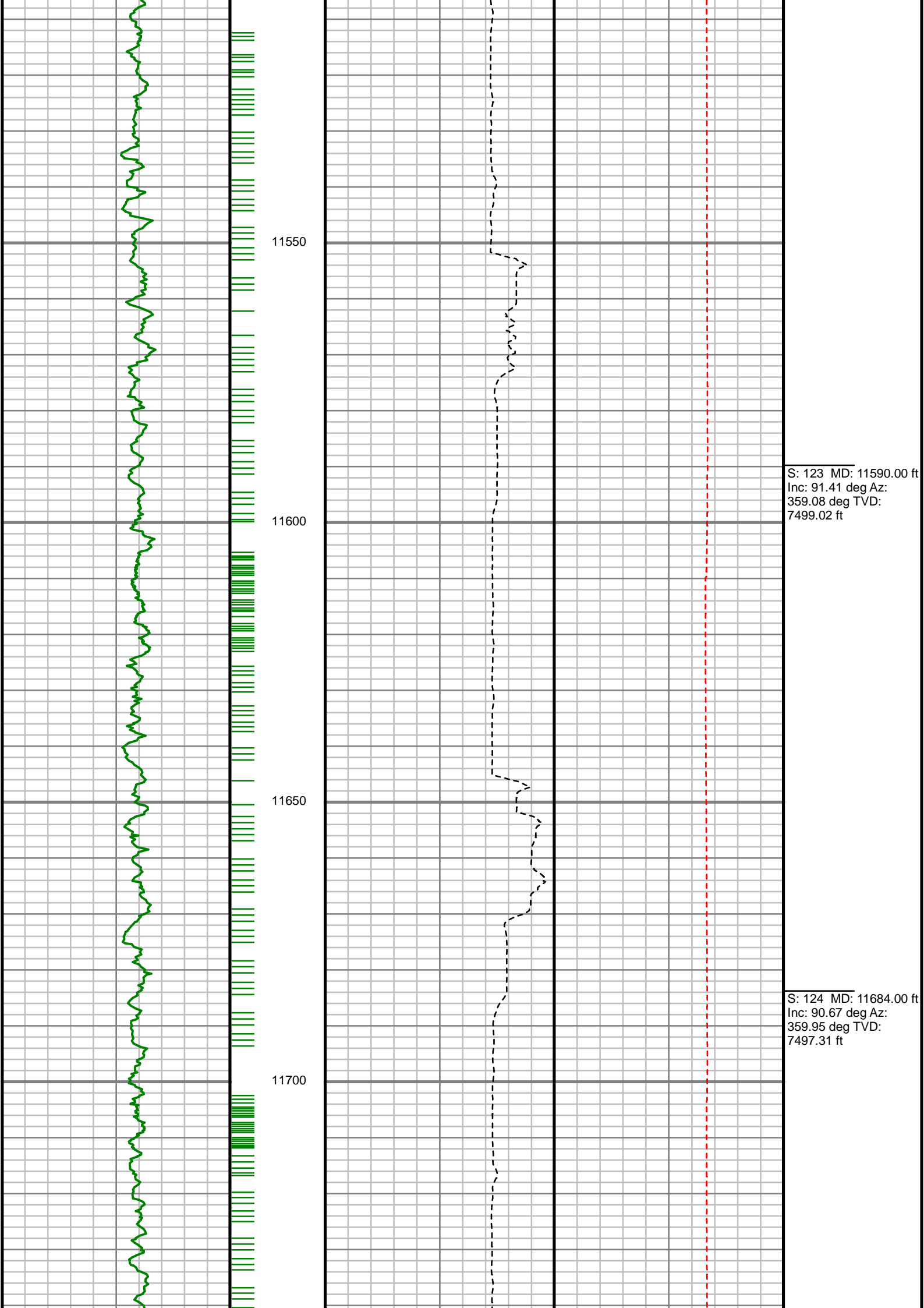


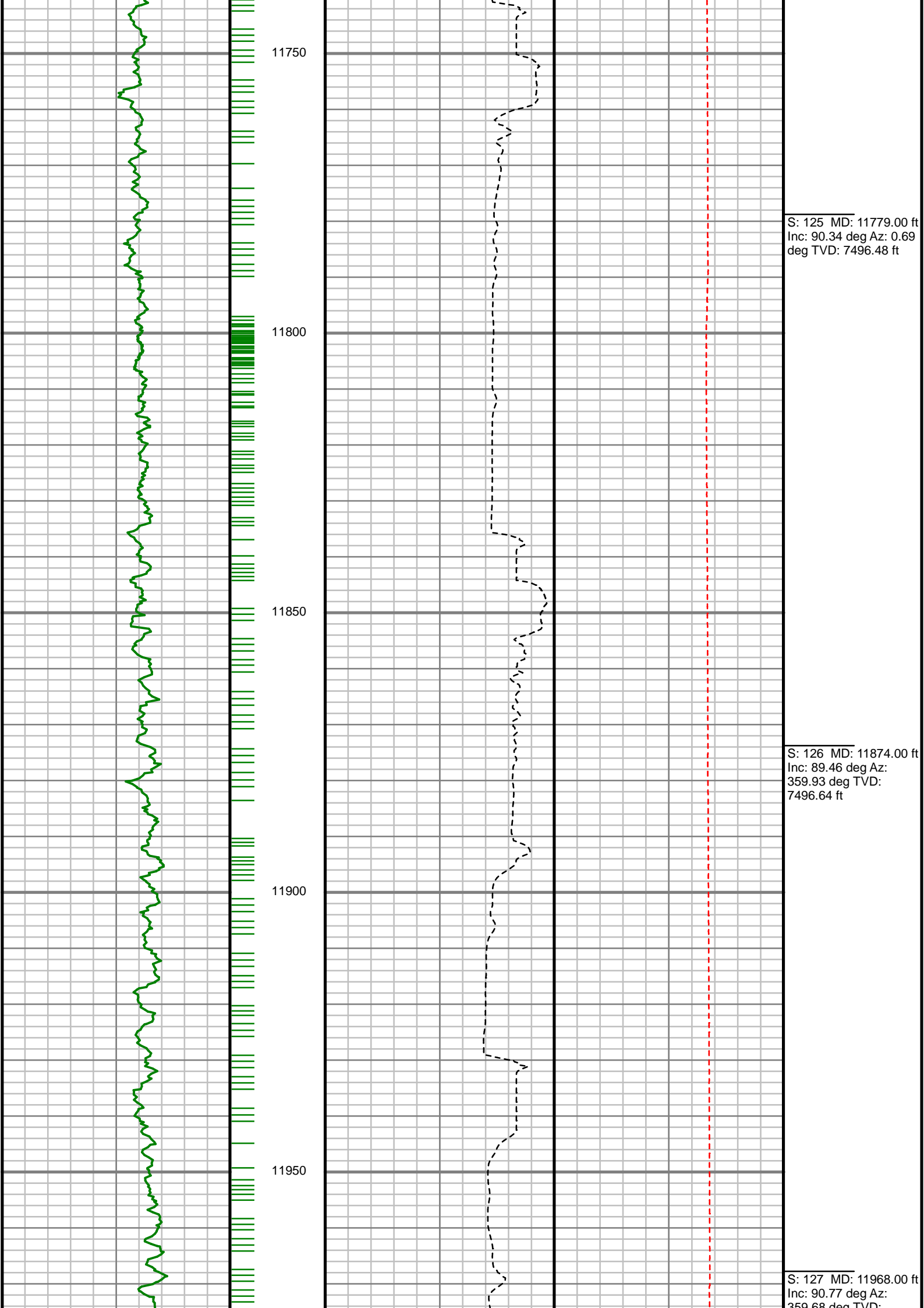


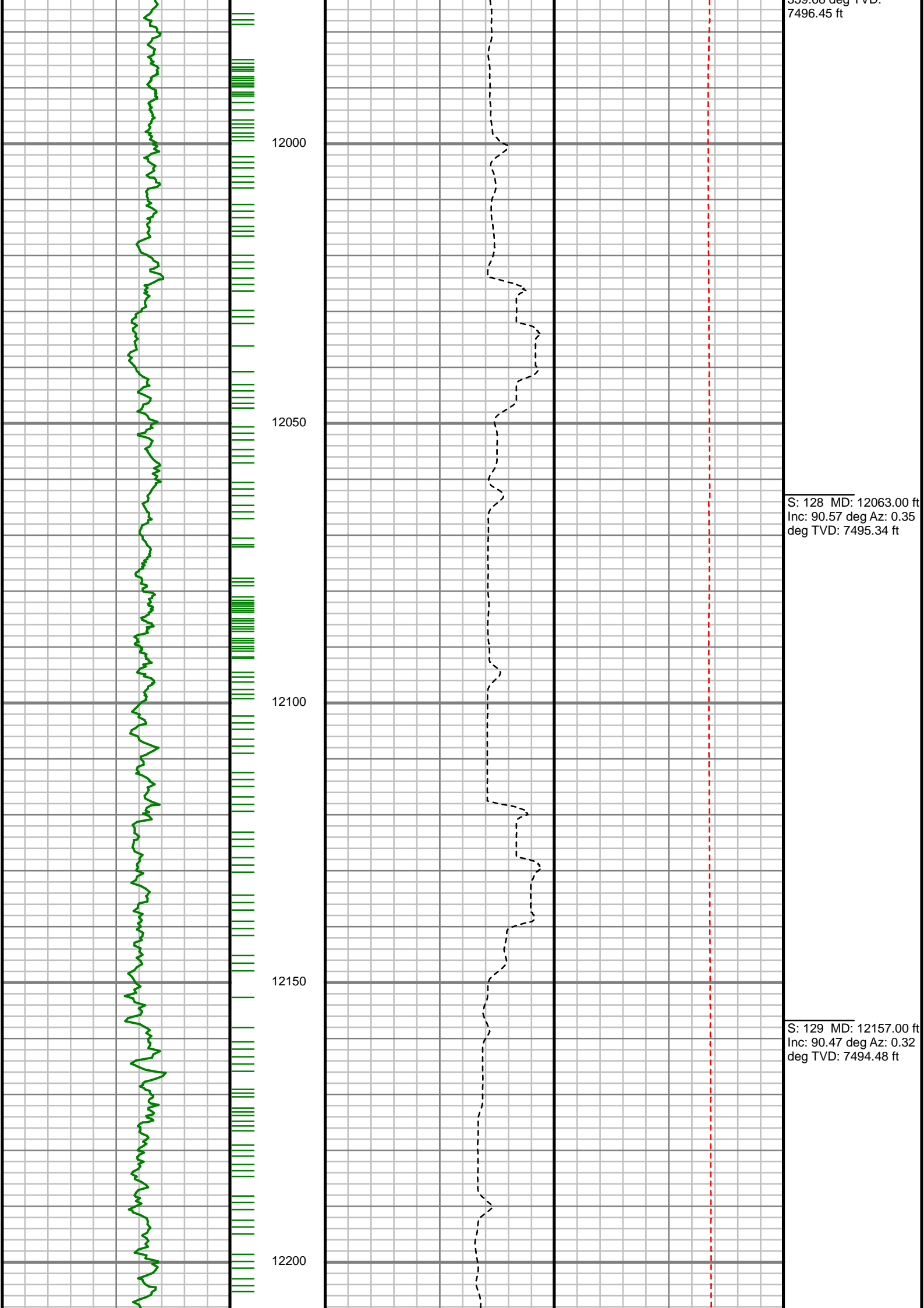


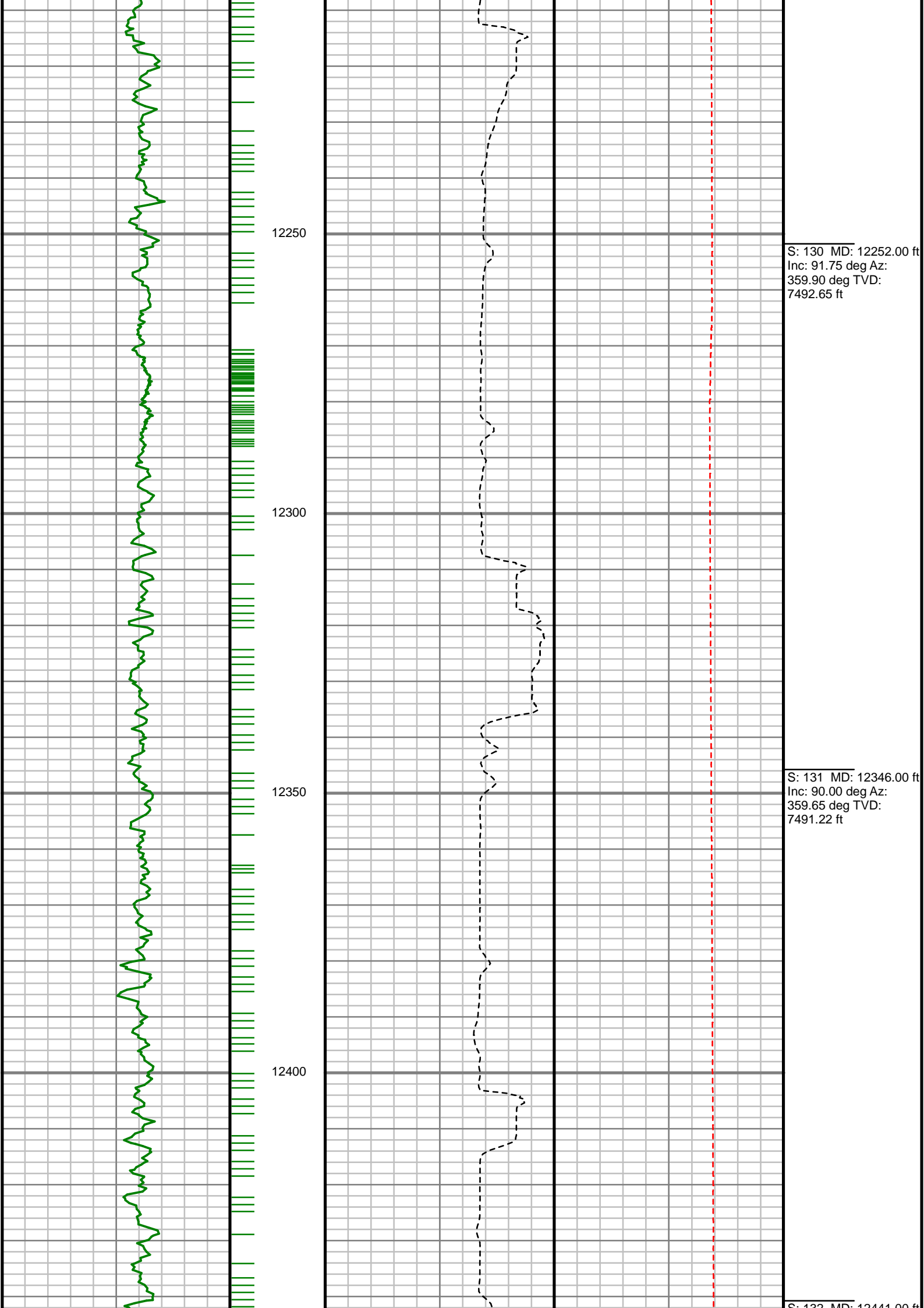


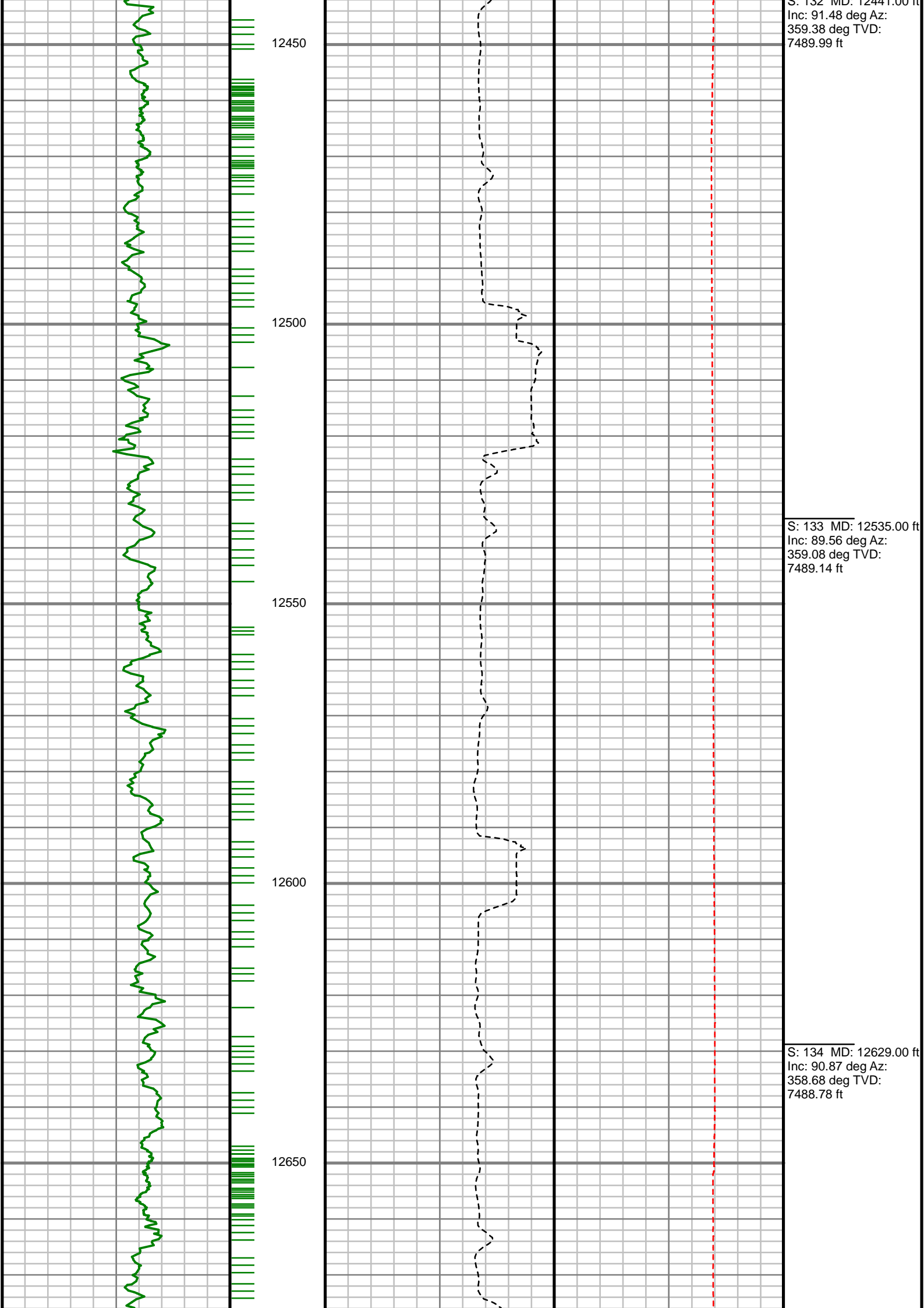


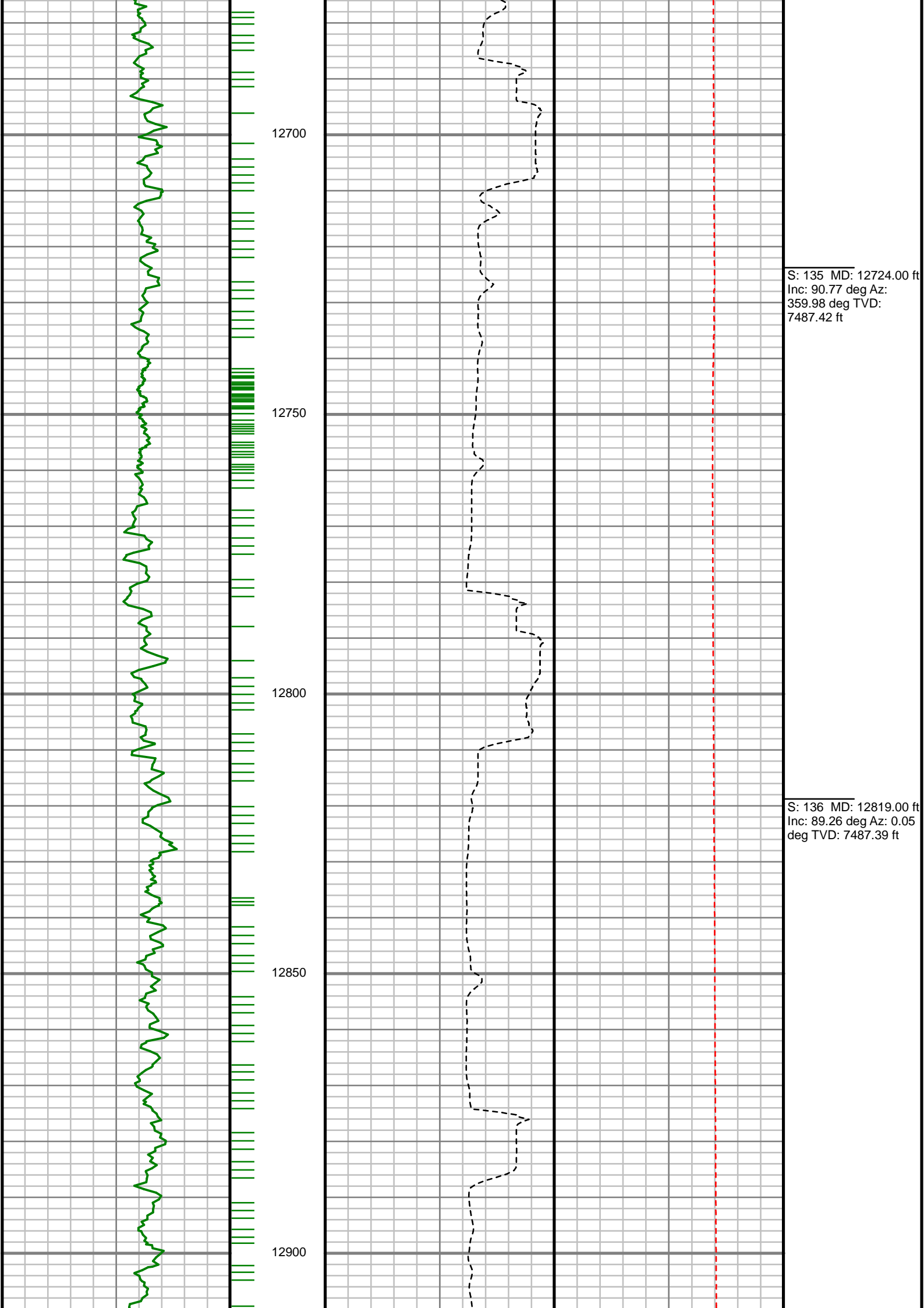


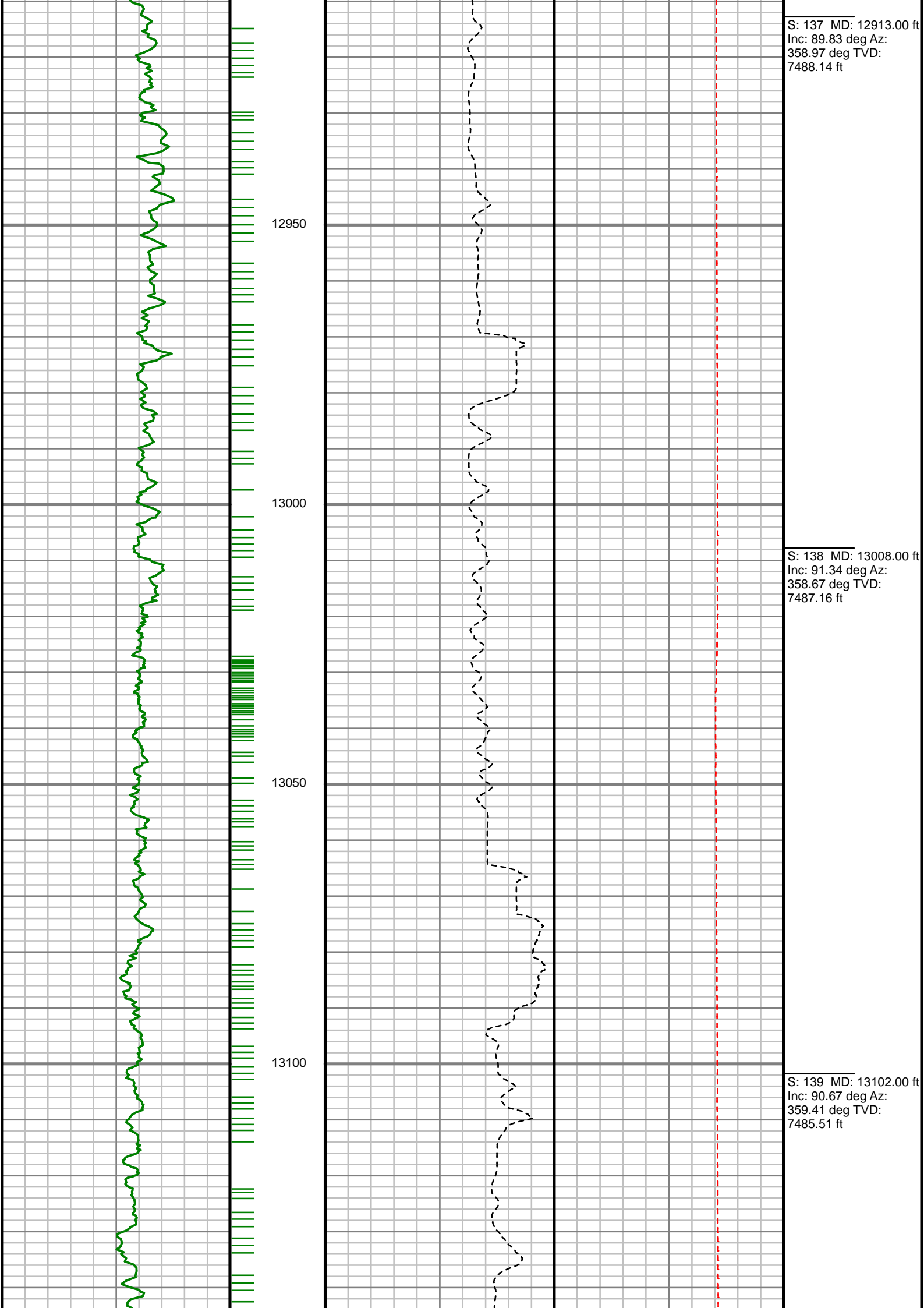


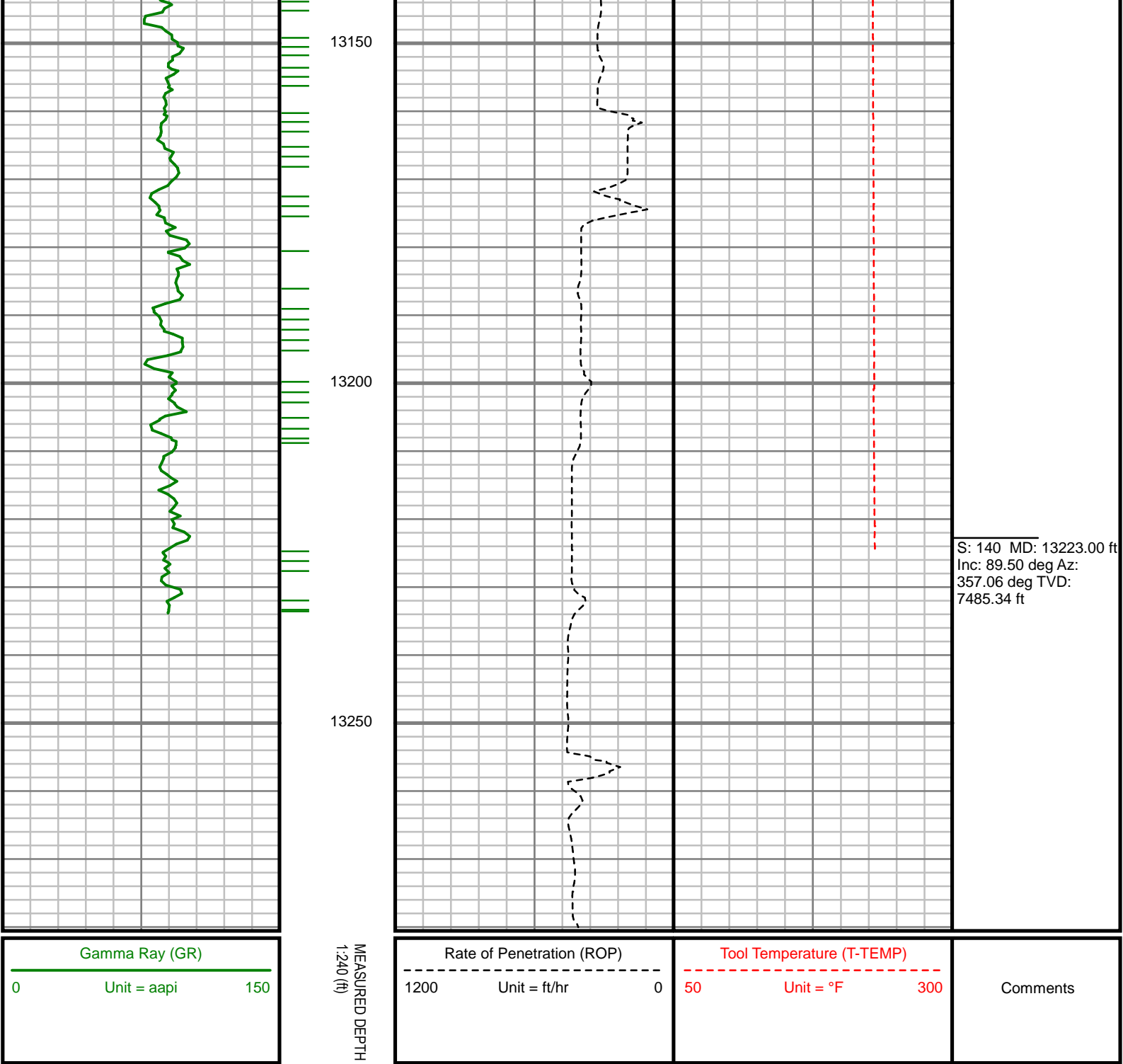












GAMMA RAY

5" = 100' FEET MD