

**EASEMENT, RIGHT-OF-WAY
and
SURFACE DAMAGES AGREEMENT**

This Easement, Right-of-Way and Surface Damages Agreement ("Agreement") is entered into as of June 3rd, 2015, by and between The Guest Family Trust dated May 3, 1999, Constance F. Guest as Trustee ("Surface Owner"), whose address is 9175 WCR 47.5 Hudson, CO 80642, and Kerr-McGee Oil & Gas Onshore LP, ("KMG"), with offices at 1099 18th St., Suite 1800, Denver, CO 80202, covering certain lands (the "Lands") situated in Weld County, Colorado, described as follows:

Township 2 North, Range 65 West of the 6th P.M.

Section 13: SW/4, excepting parcel conveyed to H.C. Longan by instrument recorded June 22, 1920 in Book 602, Page 287, (excluded parcel is approximately 5.5 acres), Weld County Records.

For and in consideration of the sum of ten dollars (\$10.00) and other valuable consideration, the receipt and sufficiency of which are hereby acknowledged, the undersigned hereby agrees to the terms and provisions set forth as follows:

1. Compensation for Operations; Release of All Claims

KMG shall pay to Surface Owner the sum and perform the obligations set forth in and according to the terms of that certain Letter Agreement by and between Surface Owner and KMG of even date, as full consideration and final settlement and satisfaction for any and all detriment, depreciation, injury or damage of any nature to the Lands or growing crops thereon that may occur as a result of KMG drilling and completion operations on the Lands, and its continuing activities for the production and/or transportation of oil, gas, or other hydrocarbons or products associated with such operations and activities including, but not limited to, surface use, access, mud and reserve pits, wellhead equipment, separators, tank batteries, pipelines, gathering lines, flowlines, pipeline interconnections, and any and all other reasonable and customary uses of land related to said operations or activities.

2. Acknowledgement of Right of Way and Easement

Surface Owner acknowledges and understands that KMG, as owner or lessee of the oil and gas estate for the Lands, owns an easement and right-of-way that burdens the Lands, and that KMG has a continuing right and entitlement to construct, own, operate, maintain, repair and replace all flowlines, gathering lines, other pipelines and related equipment that may be necessary or convenient to its operations on the Lands, including but not limited to, constructing, using and maintaining access roads, locations for surface equipment and subsurface gathering lines, pipelines and pipeline interconnections for its operations and activities; provided, however, KMG agrees that it will not construct pipelines in a manner that interferes with existing improvements on the Lands at the time the pipelines are proposed to be constructed.

Surface Owner further grants KMG the right to drill horizontal, vertical or directional oil and gas wells on the Lands that may produce and drain oil and gas from under properties other than the Lands, or properties pooled therewith, and to locate, construct, use, and maintain surface equipment, including but not limited to flowlines, compressors, wellheads, and all associated production equipment and facilities, related to transportation of oil and natural gas from such wells.

Surface Owner further agrees that, Kerr-McGee Gathering LLC, an affiliate of KMG, or another third party gas gatherer designated by KMG, may exercise the easement rights described herein.

3. Waivers

Surface Owner hereby waives its right to and covenants not to protest or object to the use of the surface of the Lands so long as such use is consistent with this Agreement. Furthermore, Surface Owner will provide KMG or its successors and assigns with any and all written support they may reasonably require to obtain permits from the Colorado Oil and Gas Conservation Commission or any local jurisdiction.

4. Binding Agreement

This Agreement shall be binding upon the respective heirs, executors, administrators, successors, and assigns of the parties hereto.


The undersigned have executed this Agreement as of the day first above written.

Surface Owner

By: Constance J. Guest

Title: Trustee of The Guest Family Trust

Kerr-McGee Oil & Gas Onshore LP

By: 
Ronald H. Olsen
Agent & Attorney-in-Fact RHO

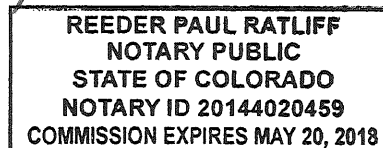
STATE OF Colorado)
)ss
COUNTY OF Weld)

The foregoing instrument was acknowledged before me this 3rd day of June, 2015, by Constance F. Guest as Trustee of The Guest Family Trust.

Witness my hand and official seal.

Paul Ratliff
Notary Public

My commission expires 5/20/2018




STATE OF Colorado)
)ss
COUNTY OF Denver)

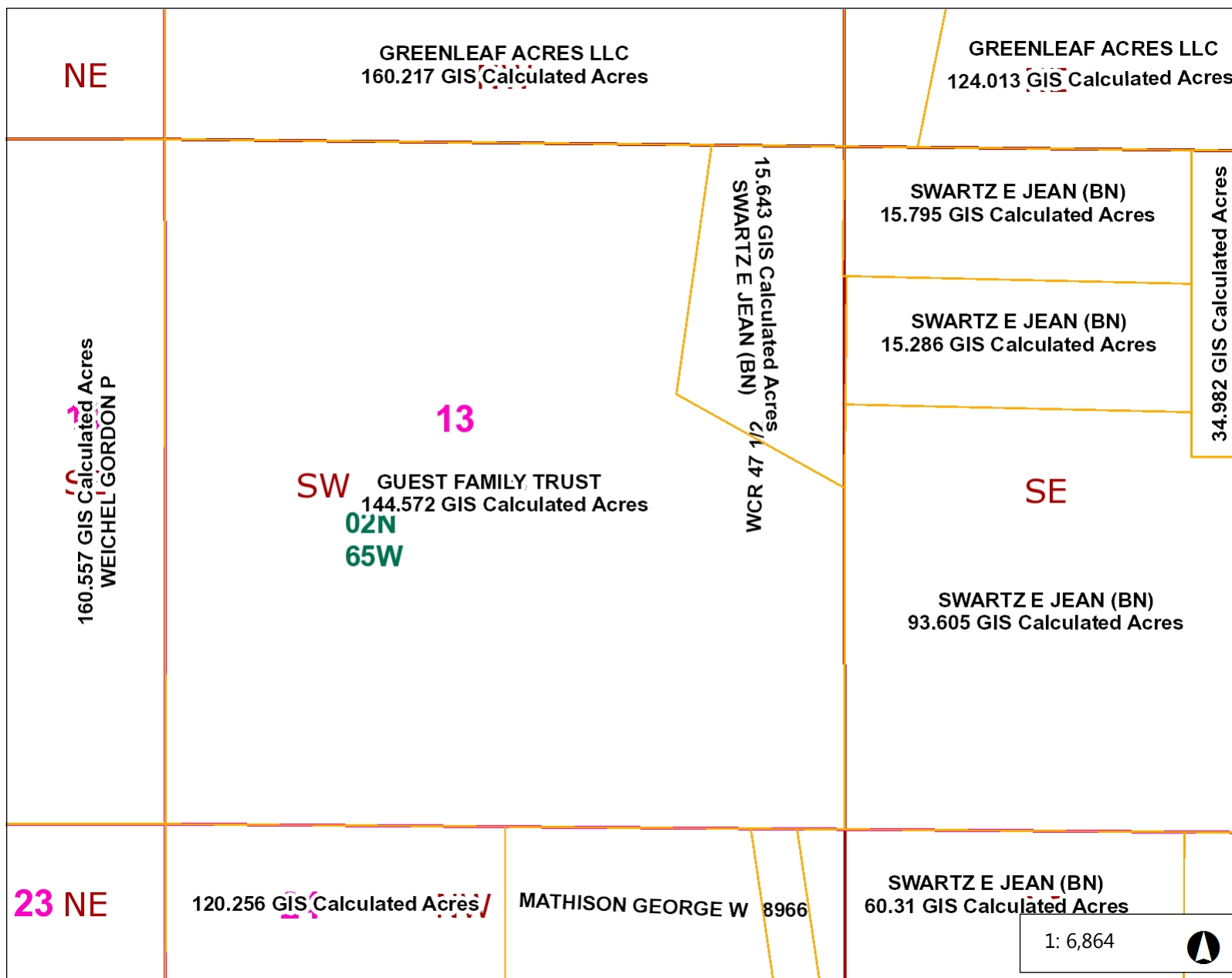
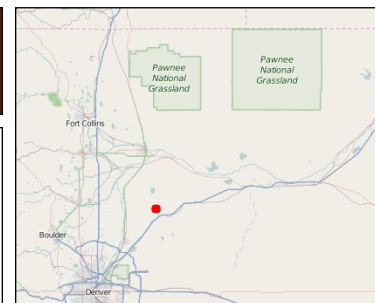
This instrument was acknowledged before me this 8th day of June, 2015, by Ronald H. Olsen, Agent & Attorney-in-Fact of Kerr-McGee Oil & Gas Onshore LP, on behalf of said company.

Witness my hand and official seal.

Leslie Miranda
Notary Public

My commission expires 10/3/2018





Legend

- Parcels
- Highway
- Township / Range
- Section
- Quarter Section
- County Boundary

Notes

02N-65W-13 SW/4

1,144.0 0 572.02 1,144.0 Feet