

#### EARTHWORKS

CUT: 1,044 CUBIC YARDS  
 FILL: 574 CUBIC YARDS  
 TOPSOIL: 421 CUBIC YARDS  
 NET IMPORT: 49 CUBIC YARDS

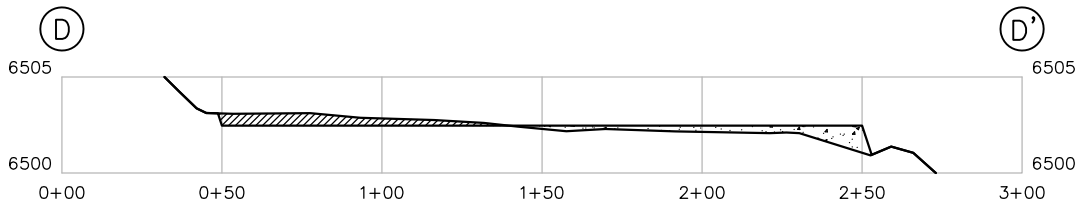
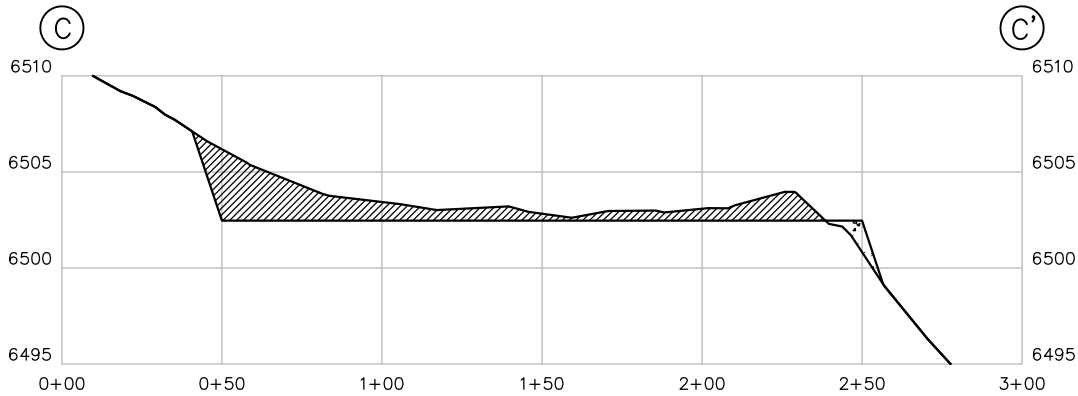
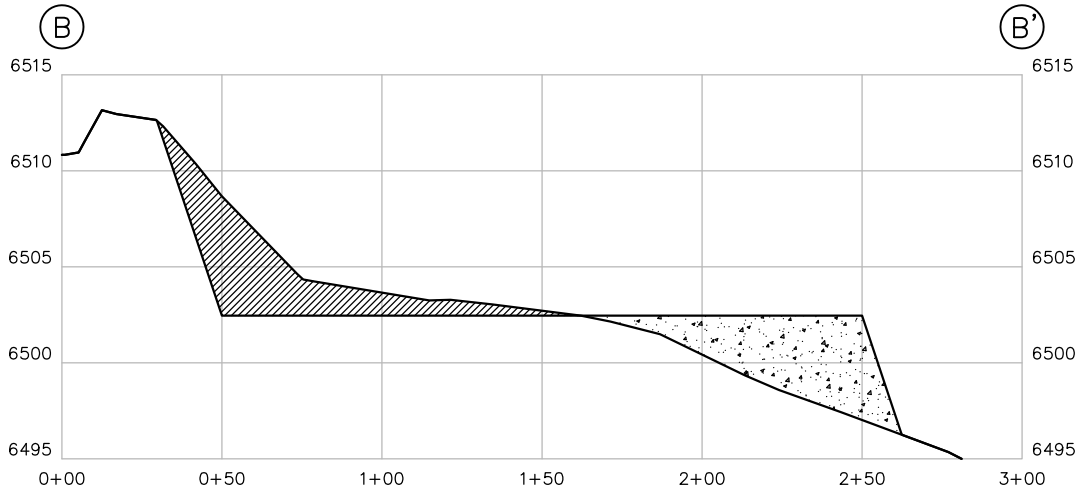
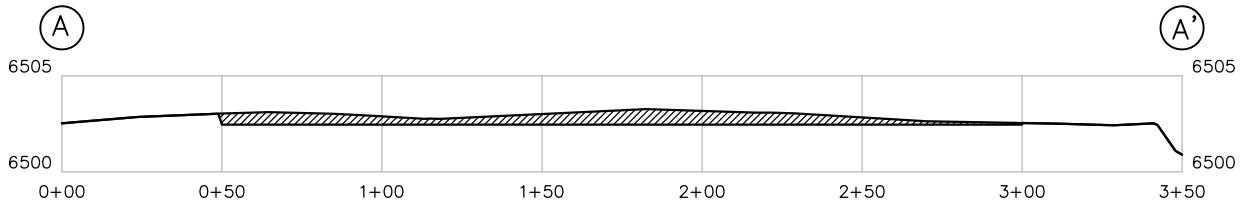
EXISTING PAD SIZE: 0.878 ACRES  
 PROPOSED EXPANSION SIZE: 0.522 ACRES  
 LEVEL PAD SIZE: 1.148 ACRES  
 TOTAL DISTURBED AREA: 1.400 ACRES

#### SURVEY NOTES

1. BEARING BASIS FOR THIS SURVEY IS BASED ON THE NORTH AMERICAN DATUM OF 1983, COLORADO STATE PLANE COORDINATE SYSTEM, SOUTH COLORADO, ZONE 0503.
2. ELEVATION BASIS FOR THIS SURVEY IS BASED ON THE NORTH AMERICAN VERTICAL DATUM OF 1988 (GEOID12A).
3. CONSTRUCTION SHALL ADHERE TO ALL LOCAL, STATE, AND FEDERAL REGULATIONS.
4. DETAILED CONSTRUCTION SPECIFICATIONS PROVIDED IN SCOPE OF WORK.
5. ACTUAL SLOPE AND DIRECTION OF DRAINAGE WILL BE FIELD FIT.

DRAWN BY CFW	CHECKED BY RLM	SCALE 1"=60'	DATE 08/26/2015	SHEET 1 OF 2	REVISION 0
-----------------	-------------------	-----------------	--------------------	-----------------	---------------

	BP AMERICA PRODUCTION COMPANY US LOWER 48 ONSHORE
	CONSTRUCTION LAYOUT PLAT
	<b>ARTHUR JONES A 3</b> PART OF SECTION 26, TOWNSHIP 33N, RANGE 07W, N.M.P.M. LA PLATA COUNTY, COLORADO



LEGEND	
CUT	
FILL	

HORIZONTAL SCALE 1"=60'  
VERTICAL SCALE 1"=10'

	BP AMERICA PRODUCTION COMPANY US LOWER 48 ONSHORE				
	CROSS-SECTION PLAT				
	ARTHUR JONES A 3				
	PART OF SECTION 26, TOWNSHIP 33N, RANGE 07W, N.M.P.M. LA PLATA COUNTY, COLORADO				

DRAWN BY CFW	CHECKED BY RLM	SCALE N/A	DATE 08/26/2015	SHEET 2 OF 2	REVISION 0
-----------------	-------------------	--------------	--------------------	-----------------	---------------