


HALLIBURTON



RMTI NUERAL NETWORK CHI TRIPLE COMBO

COMPANY URSA OPERATING CO., LLC.
WELL YATER 11D-17-07-95
FIELD/BLOCK/PARACHUTE

COUNTY GARFIELD STATE UT

Location Elev.: K.B. 5536.00 ft
 B.H.L.: 1051' FNL & 660' FWL D.F. 5535.00 ft
 G.L. 5519.00 ft

Date Processed 08/31/2015 Processed At DENVER FRS
Interval Processed 3395'-7316' Processed By Adam Bobay

Fold here

| | | | |
|---|--|-------------------------|---------------------------|
| Service Ticket No.: 902696211 | | PGM Version: | |
| Logs Processed: CHI | | Date Logged: 08/30/2015 | Type Fluid In Hole: WATER |
| DIRECTIONAL INFORMATION | | | |
| Maximum Deviation | | @ | KOP @ |
| Remarks: HES CBL-RMT LOG DATED: 30 AUGUST 2015 IS THE PRIMARY DEPTH REFERENCE FOR THIS WELL | | | |
| GR-RMT-CBL RAN IN COMBINATION | | | |
| LOG INTERVALS PER CUSTOMER REQUEST. | | | |
| SHORT JOINTS @: 2988'-2998', 6009'-6019', & 6895'-6905' | | | |
| TRAINING WELL: YATER 12D-17-07-95 | | | |
| NNDPHI COMPUTED FROM NNRHOB USING 2.68 g/cc MATRIX DENSITY AND 1.0 g/cc FLUID DENSITY | | | |
| | | | |
| | | | |

THANK YOU FOR CHOOSING HALLIBURTON ENERGY SERVICES.

HALLIBURTON DOES NOT GUARANTEE THE ACCURACY OF ANY INTERPRETATION OF THE LOG DATA, CONVERSION OF LOG DATA TO PHYSICAL ROCK PARAMETERS OR RECOMMENDATIONS WHICH MAY BE GIVEN BY HALLIBURTON PERSONNEL OR WHICH APPEAR ON THE LOG OR IN ANY OTHER FORM. ANY USER OF SUCH DATA, INTERPRETATIONS, CONVERSIONS, OR RECOMMENDATIONS AGREES THAT HALLIBURTON IS NOT RESPONSIBLE EXCEPT WHERE DUE TO GROSS NEGLIGENCE OR WILLFUL MISCONDUCT, FOR ANY LOSS, DAMAGES, OR EXPENSES RESULTING FROM THE USE THEREOF.

HALLIBURTON

CHI MODELED TRIPLE COMBO

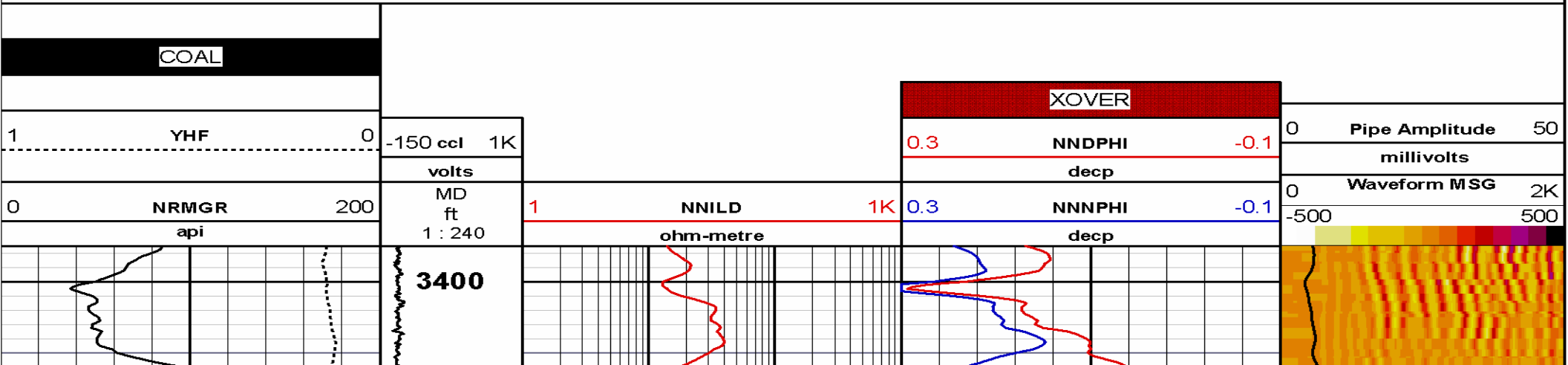
Track 1
YHF Hydrogen Yield
NRMGR (api) Normalized Gamma Ray

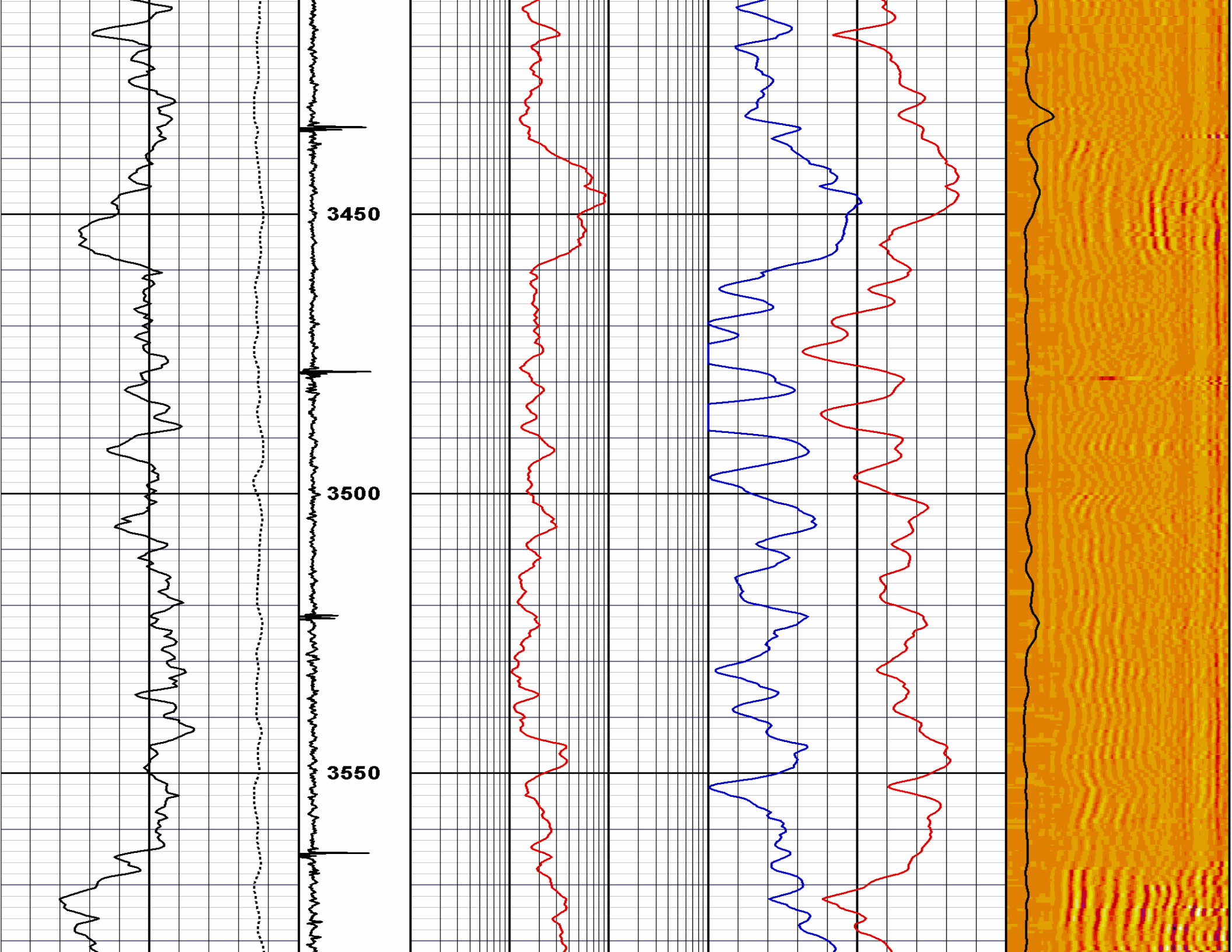
Depth Track
DEPT (ft) Depth
CCL (V) Collar Locator

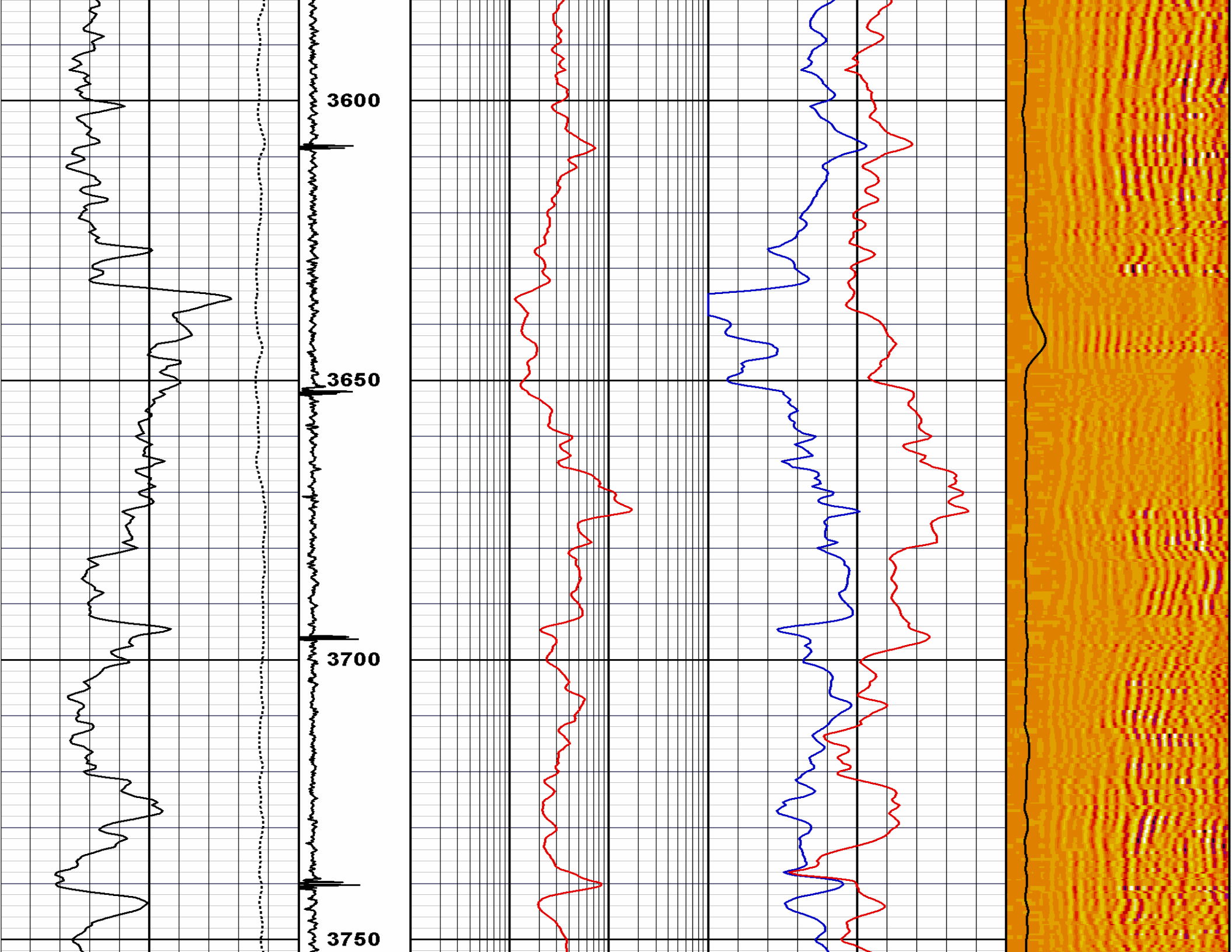
Track 2
NNILD (ohm-metre) CHI Modeled Deep Resistivity

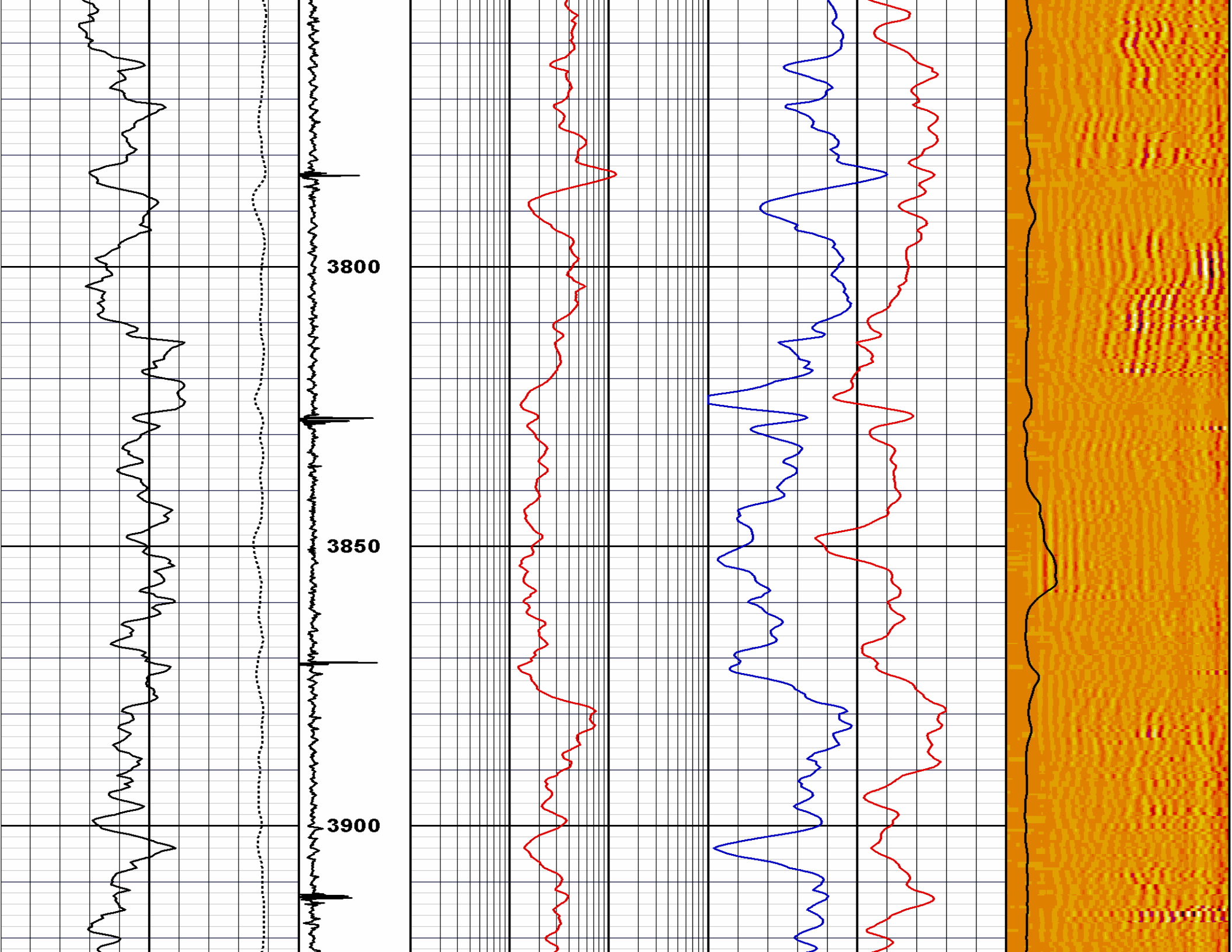
Track 3
NNDPHI (dec) CHI Modeled Density Porosity
NNNPHI (dec) CHI Modeled Neutron Porosity

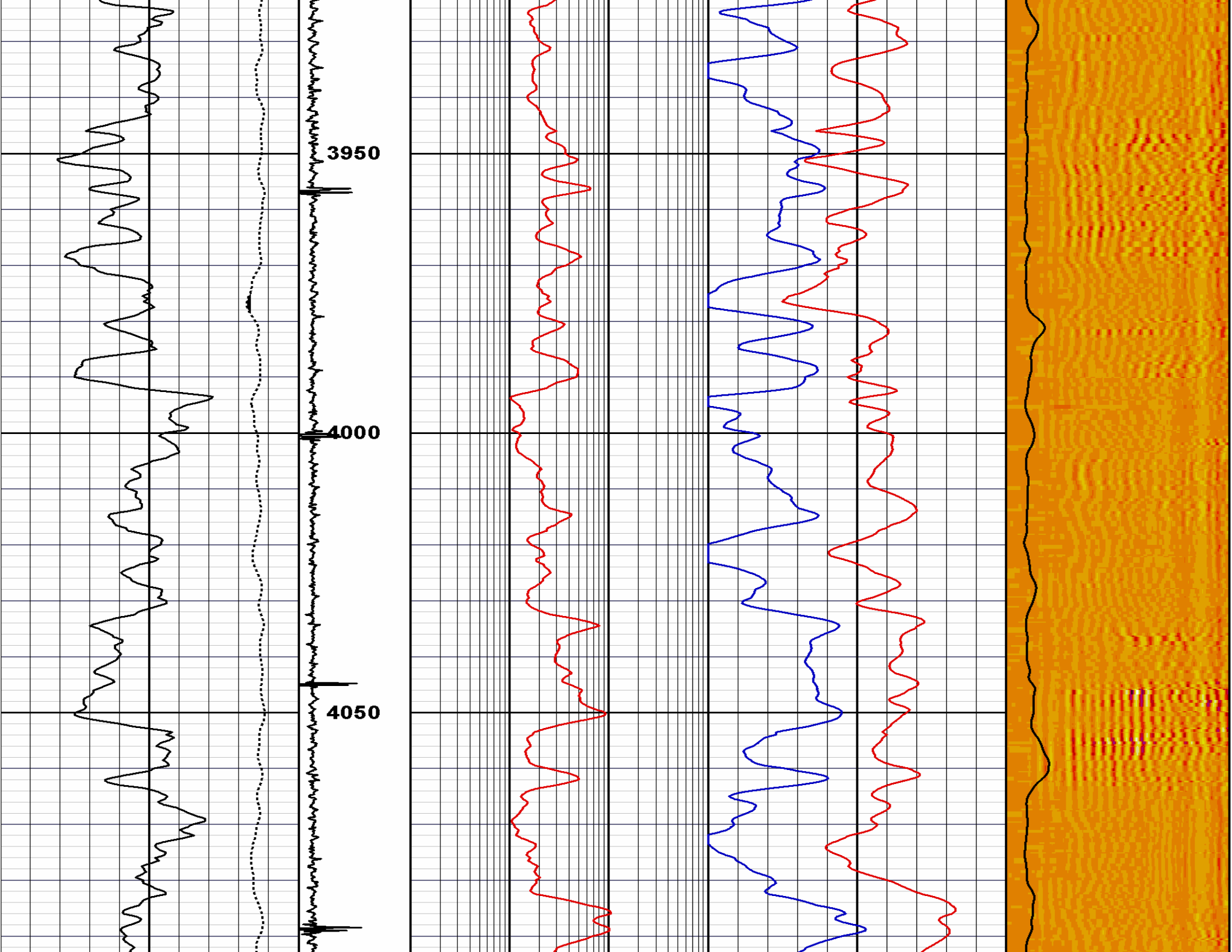
Track 4
AMP (mV) 3' CBL Amplitude
WMSG 5' CBL Waveform


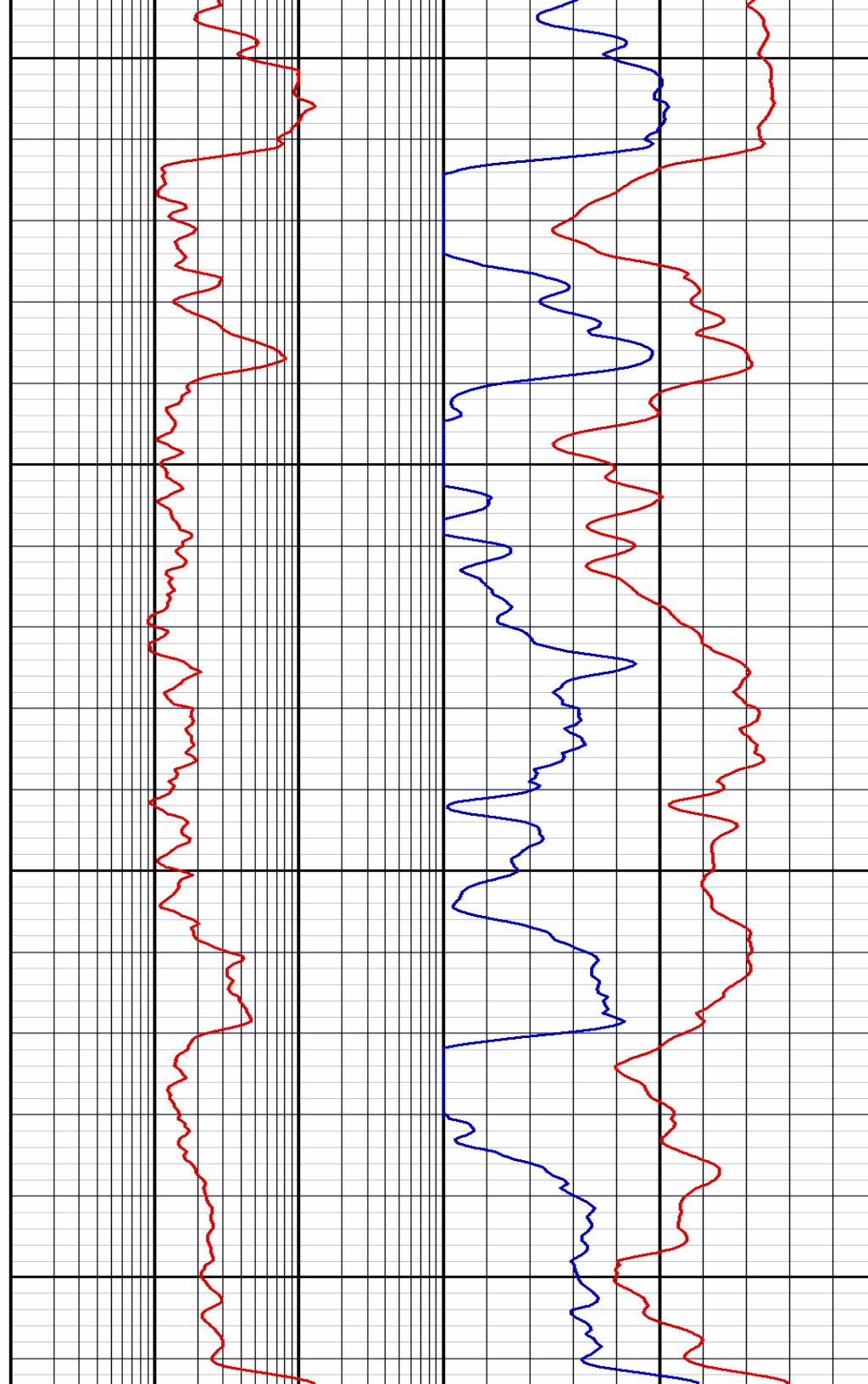
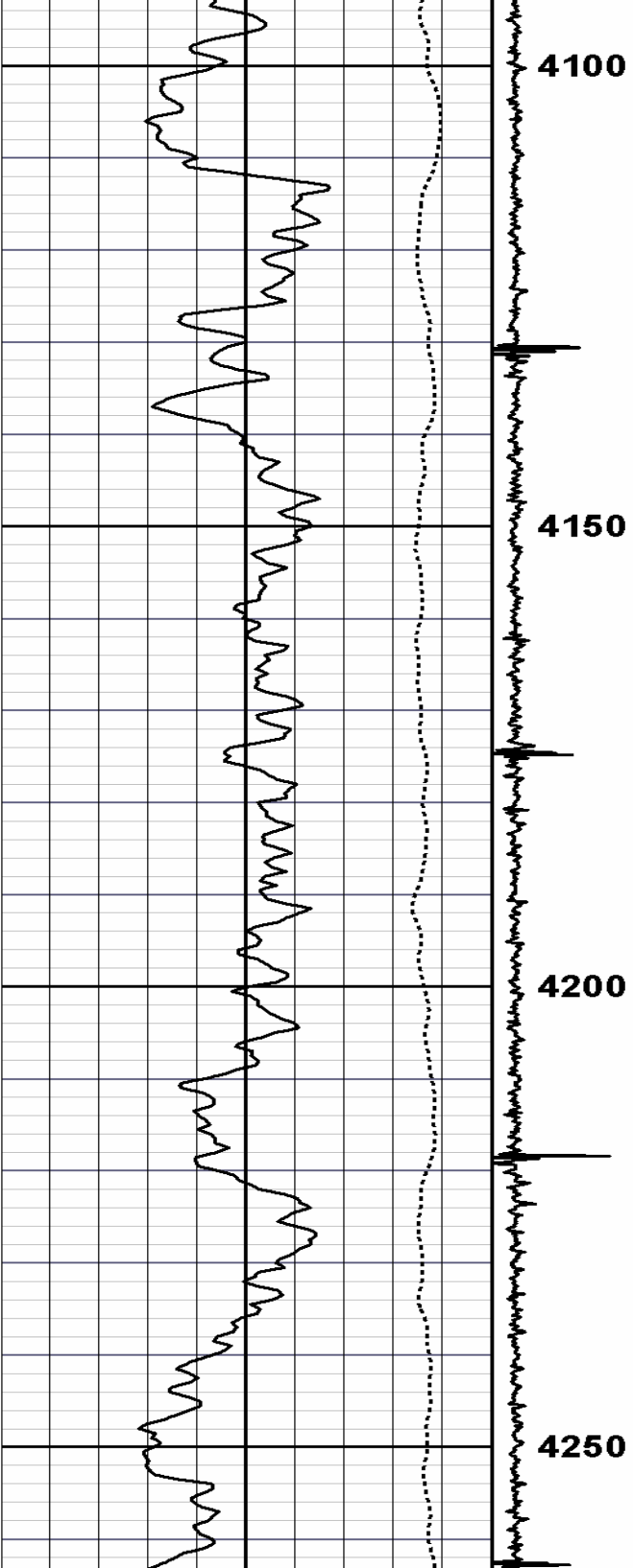


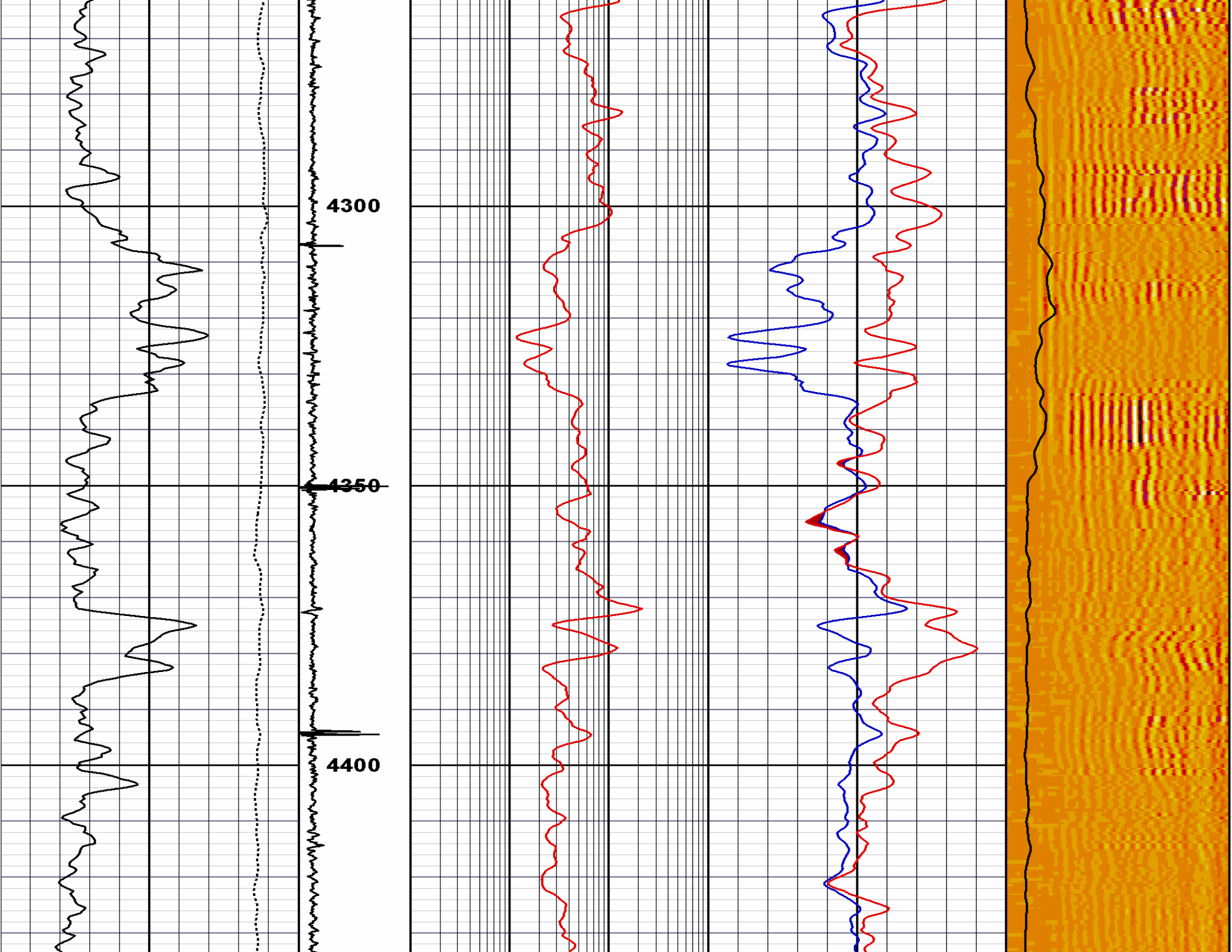


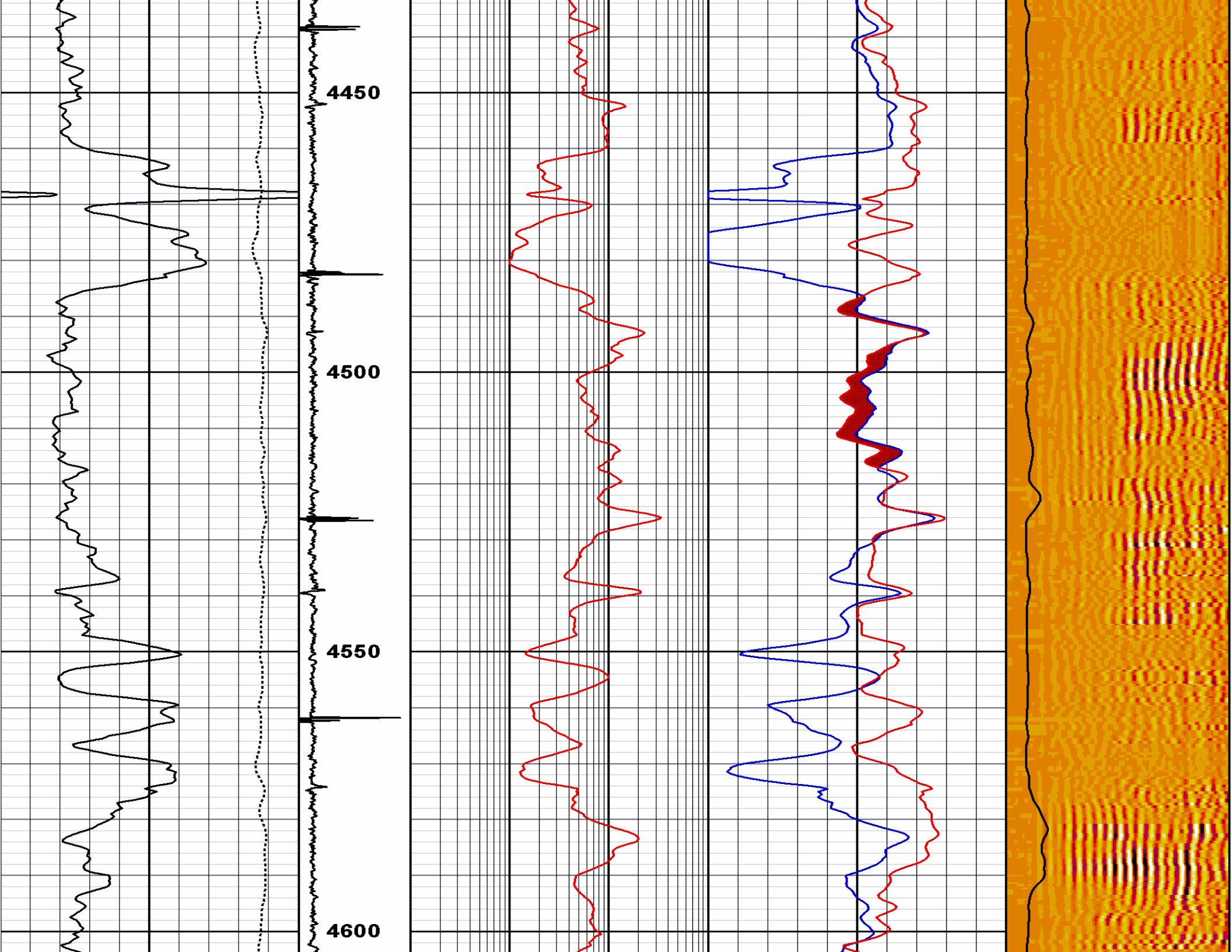


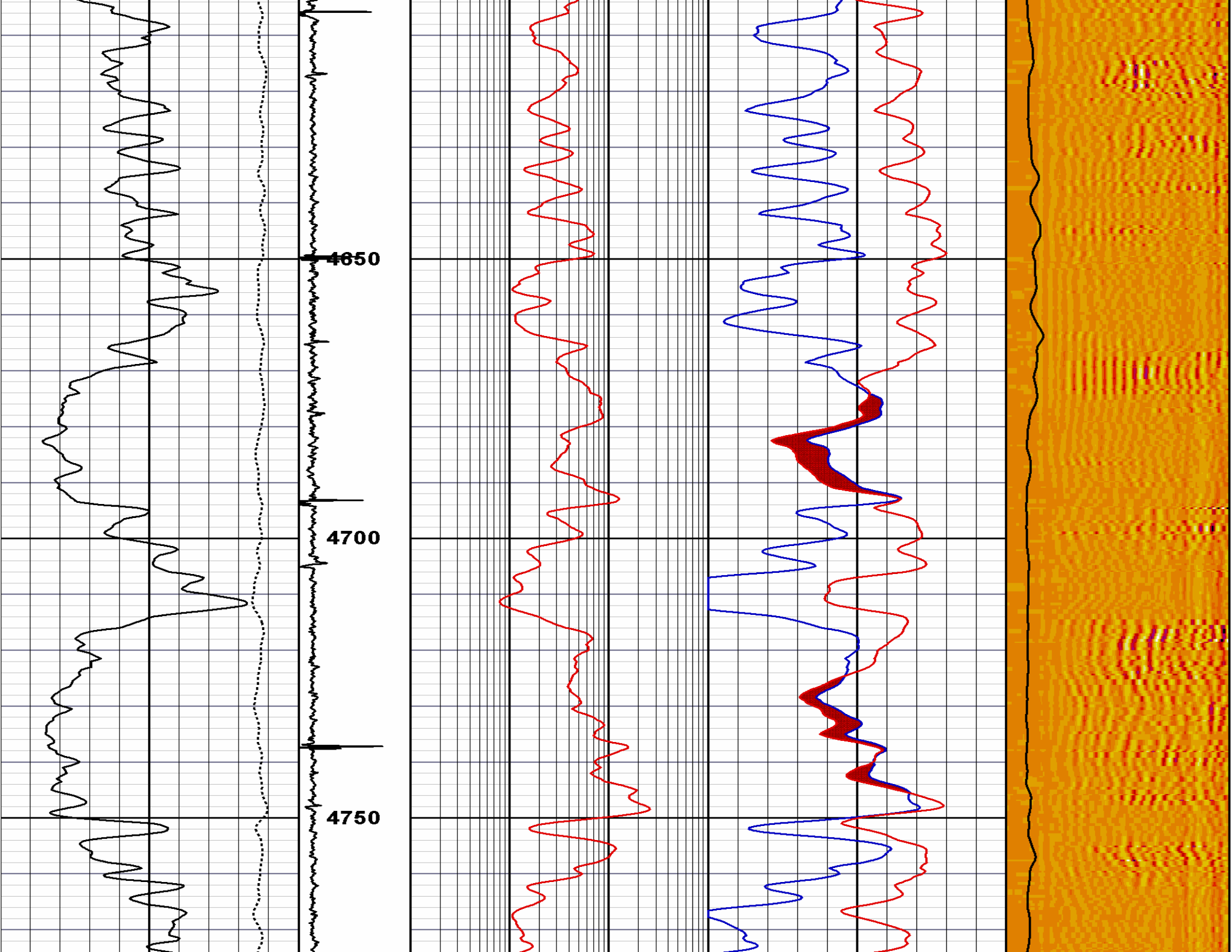


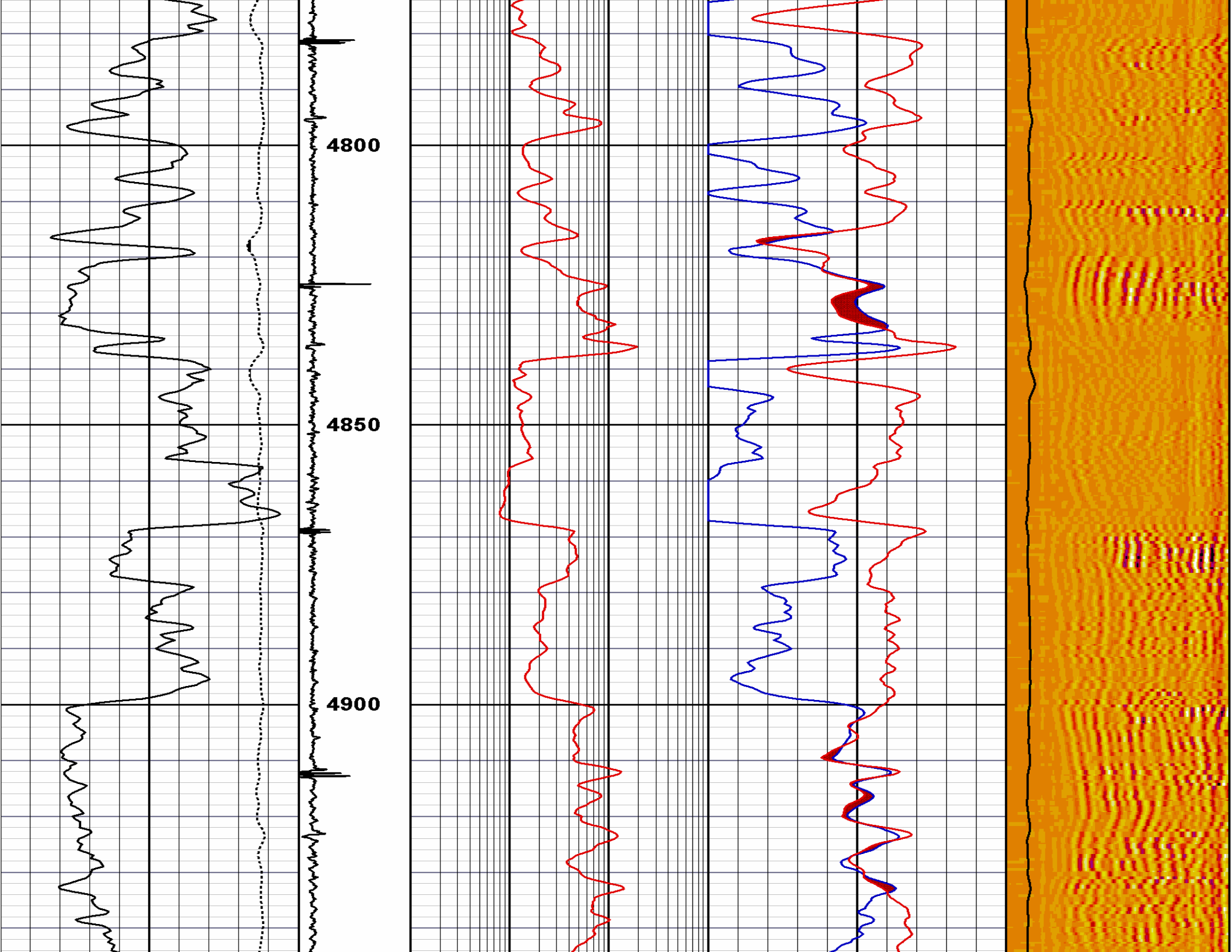


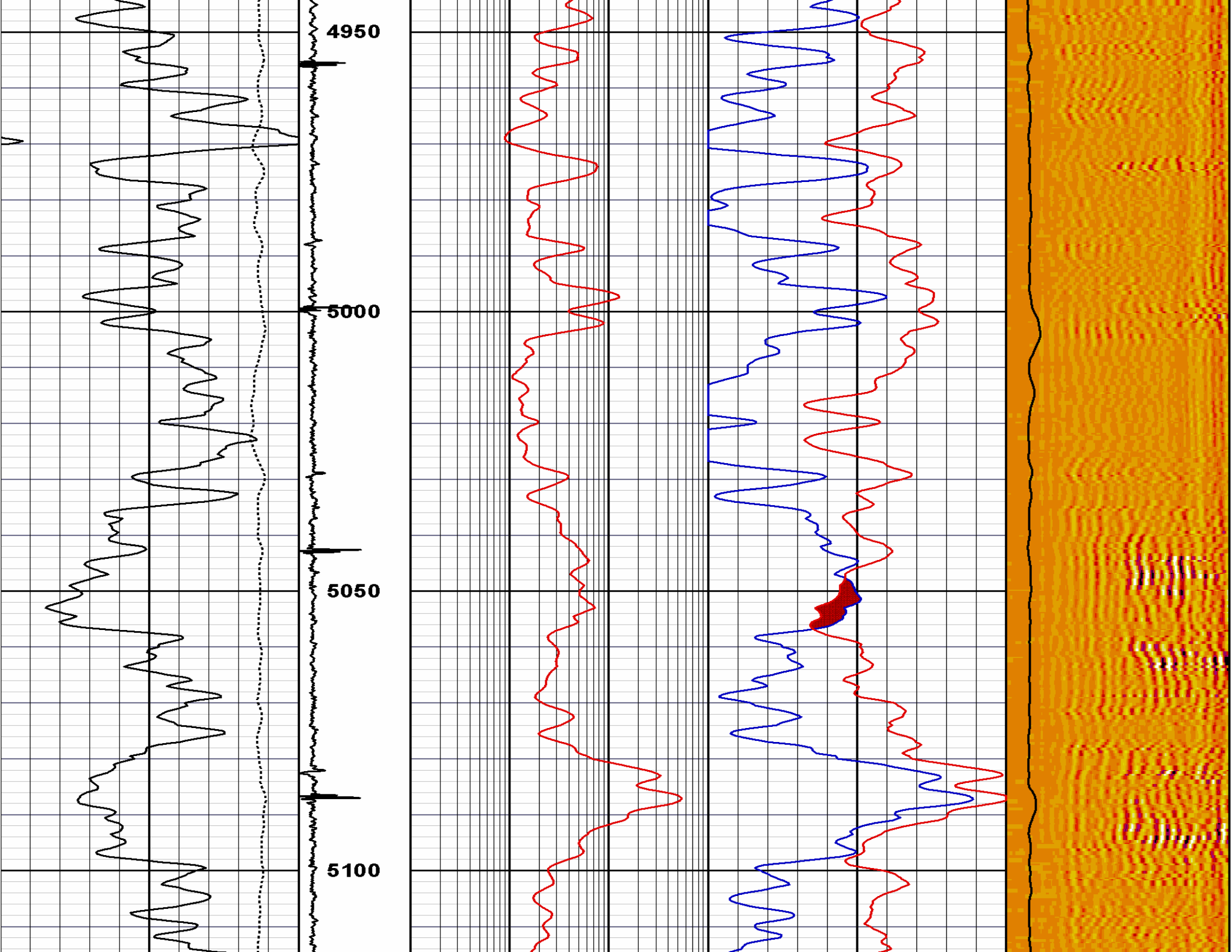


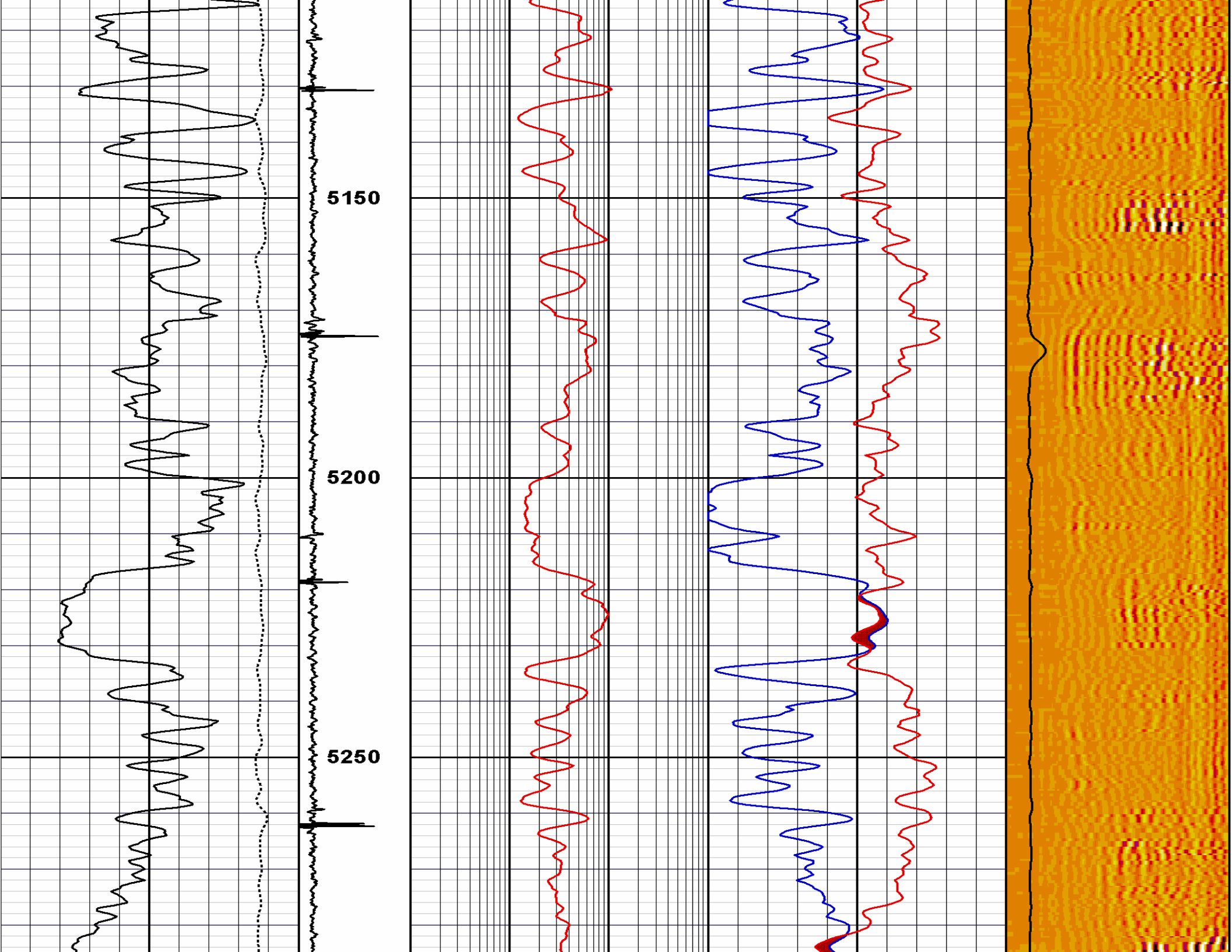


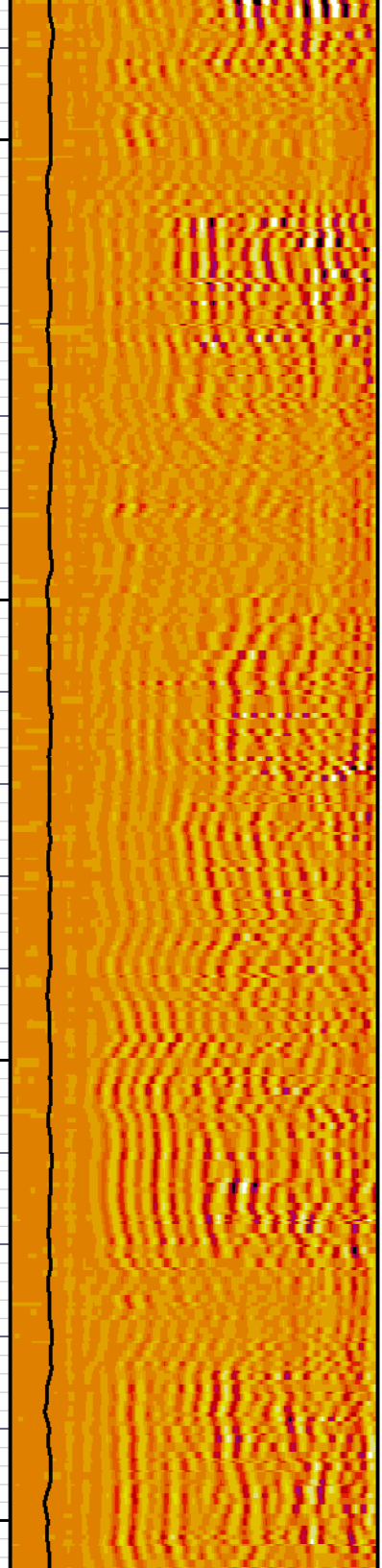
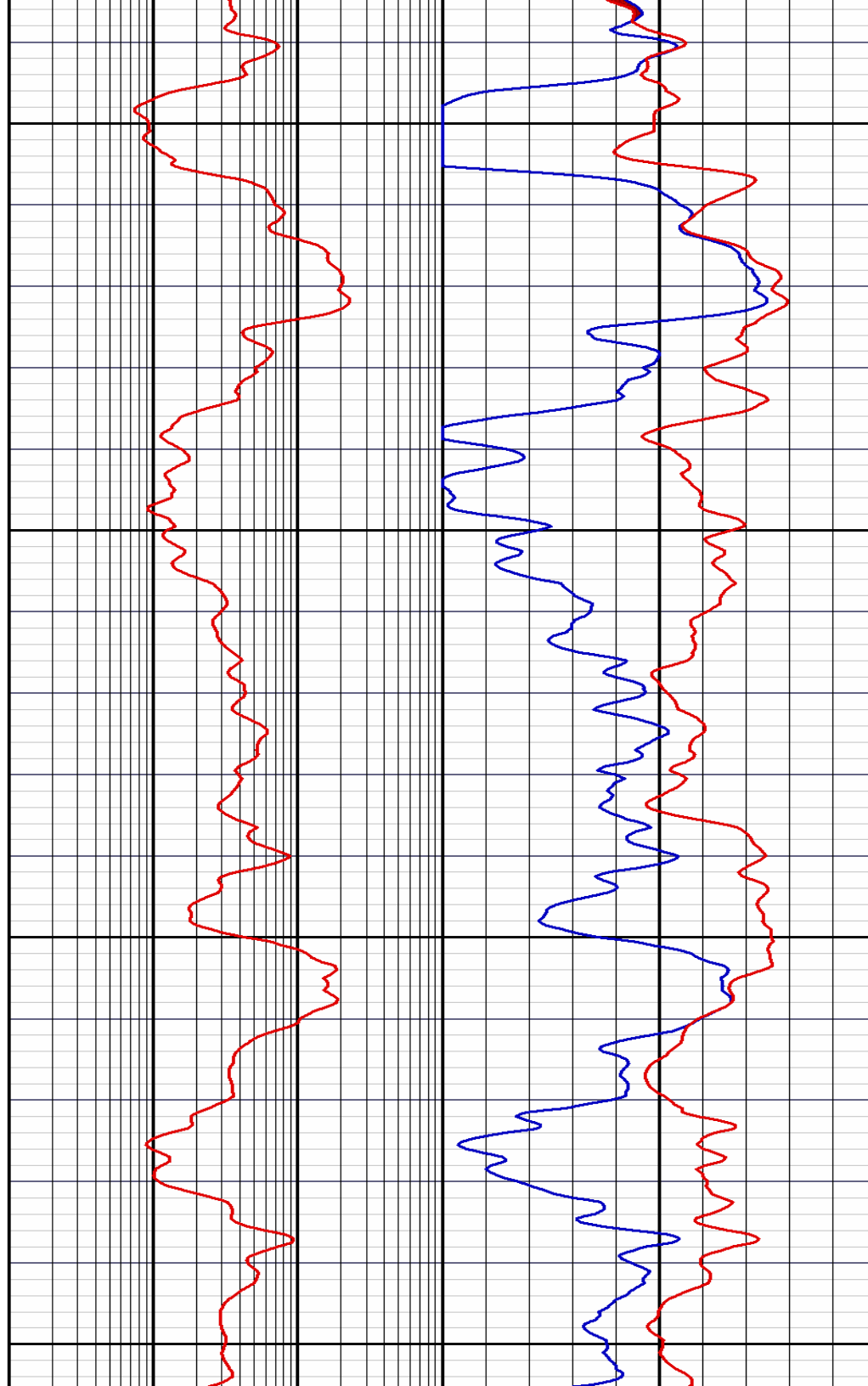
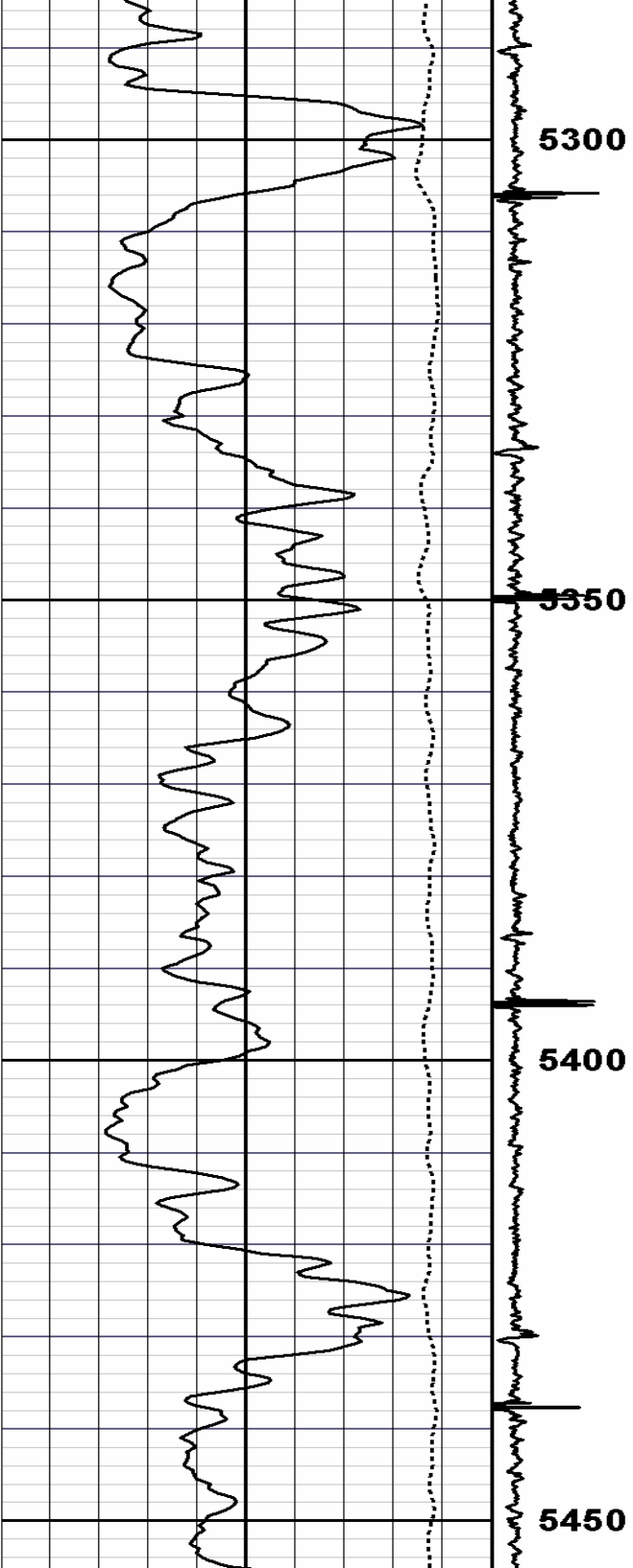


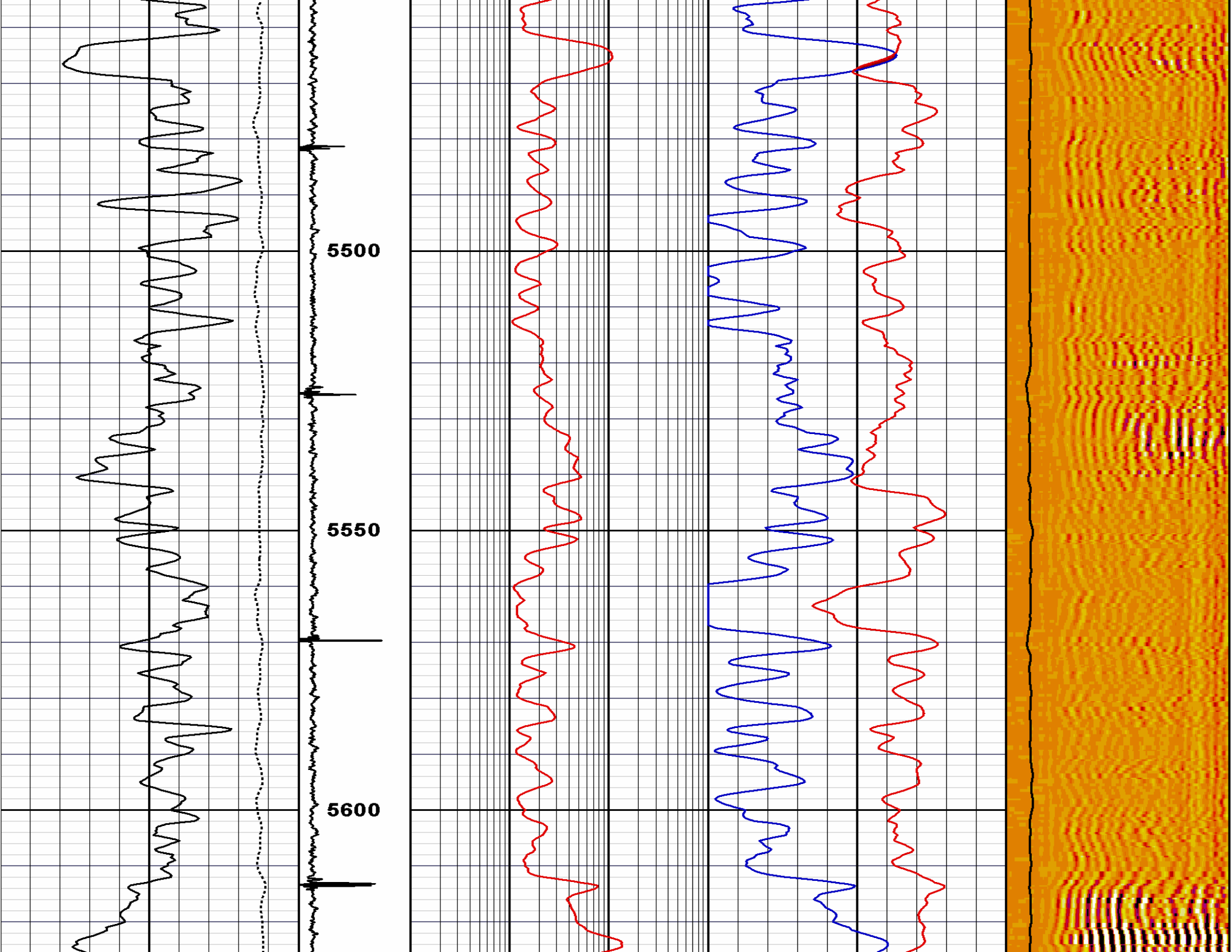


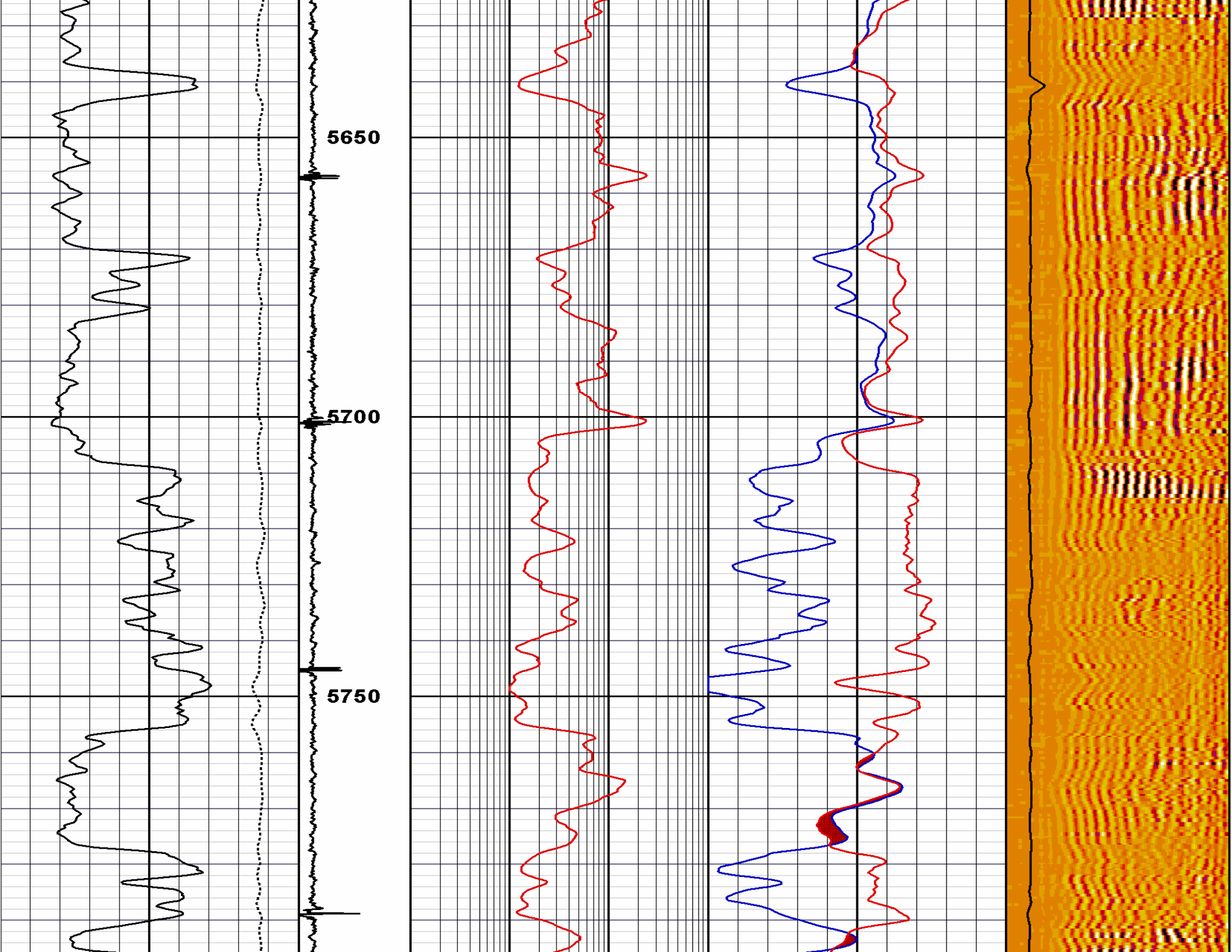


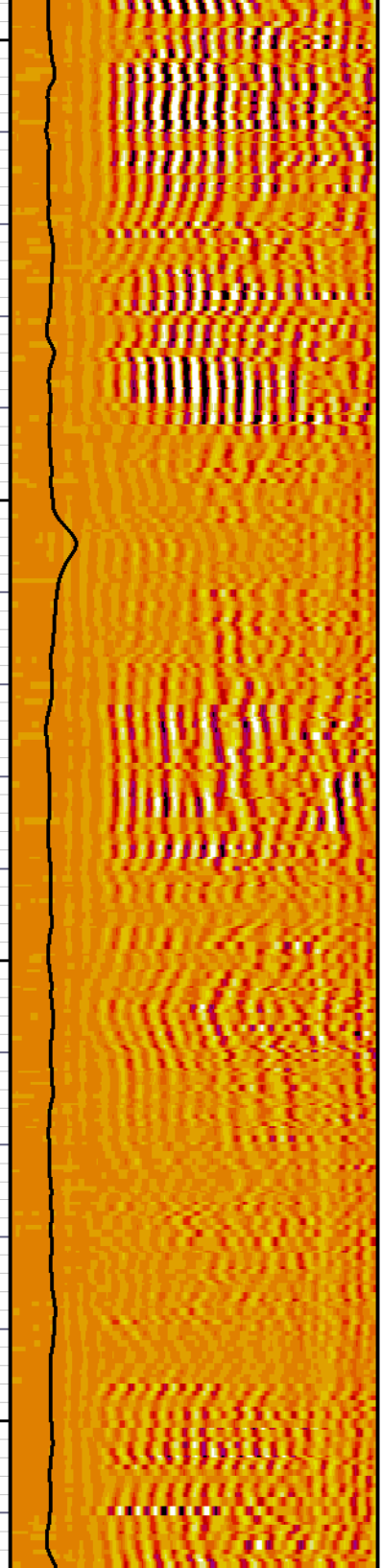
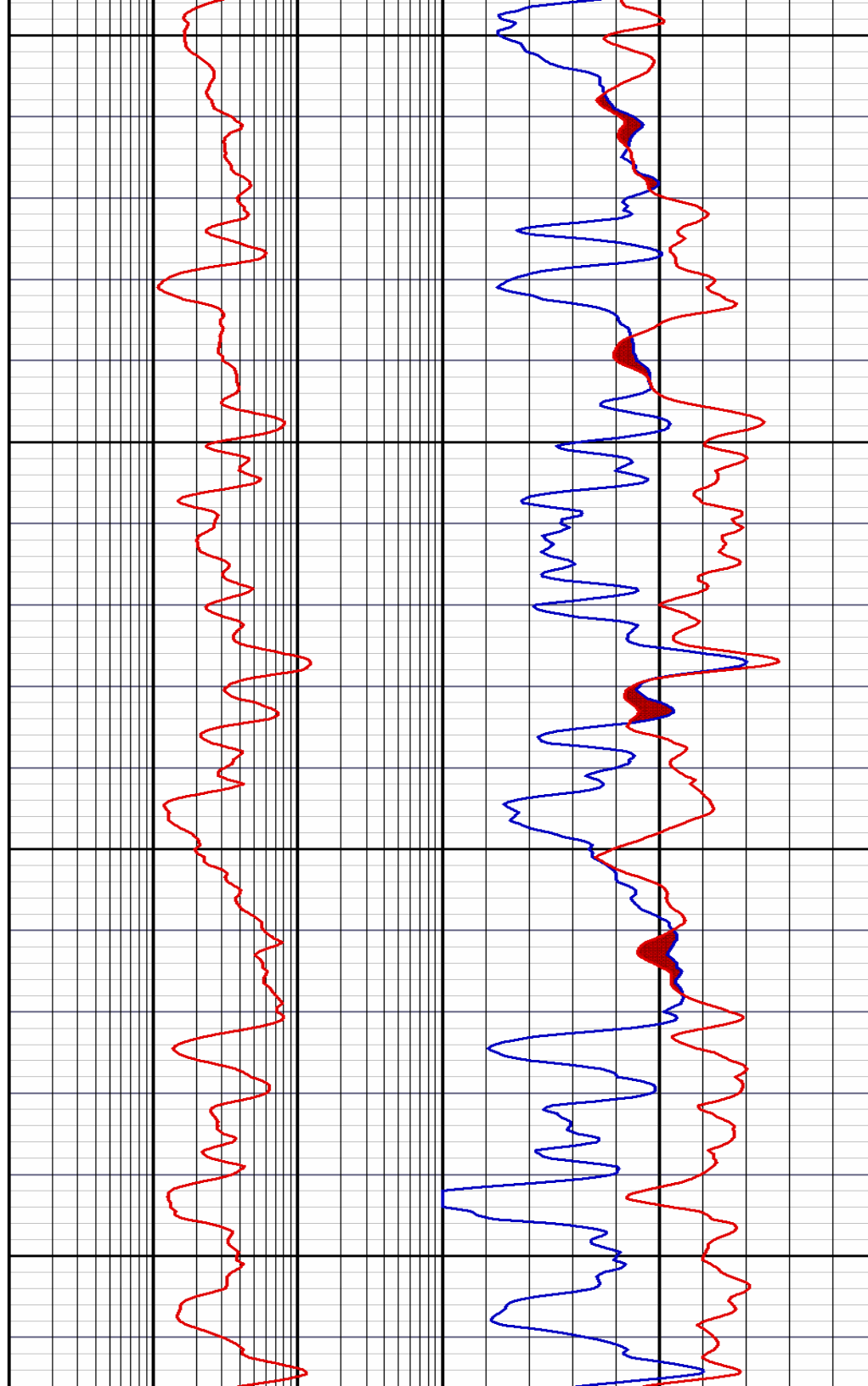
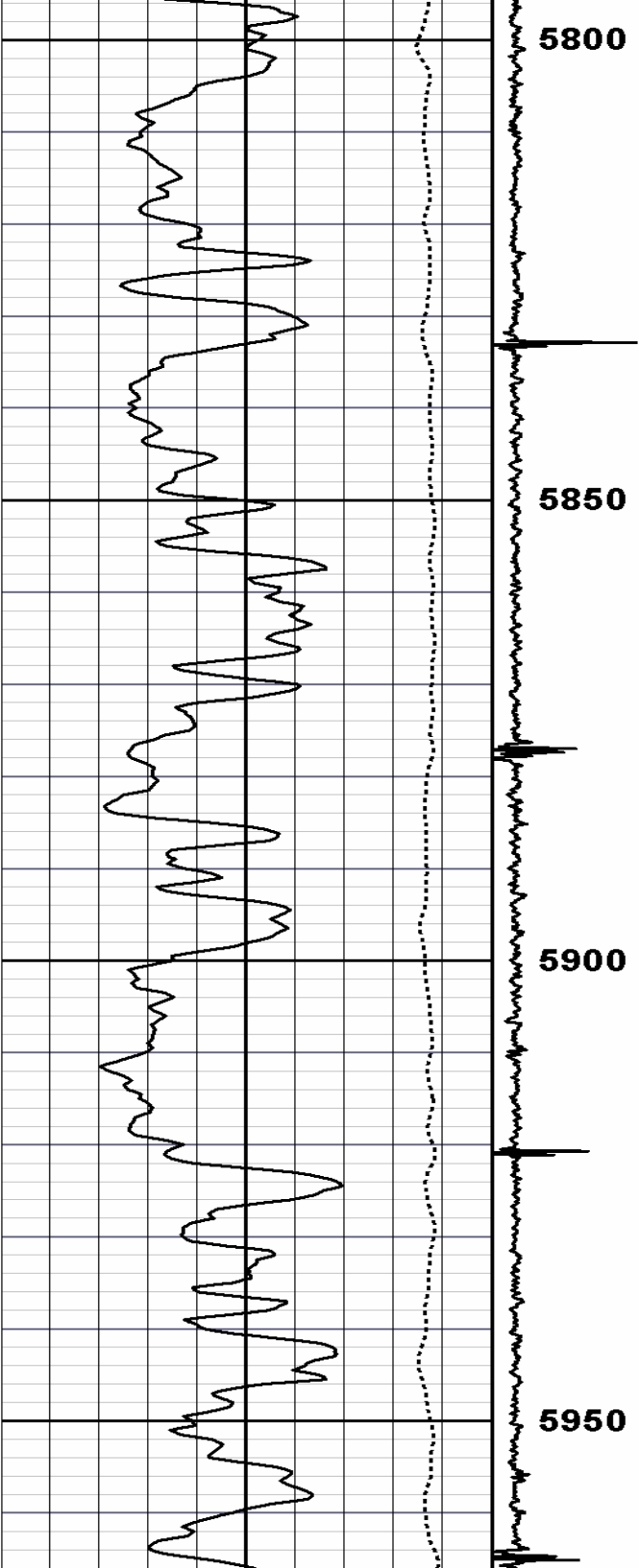


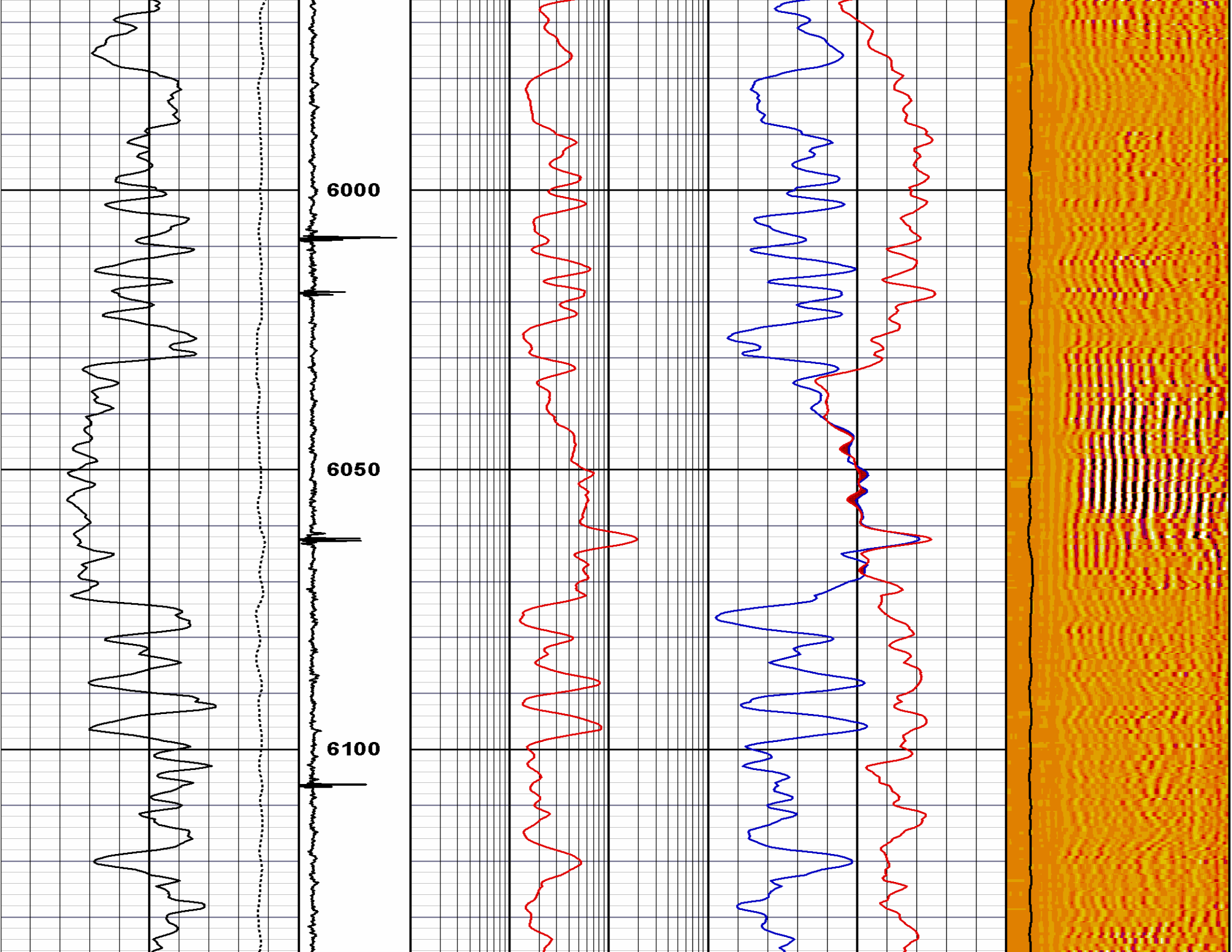


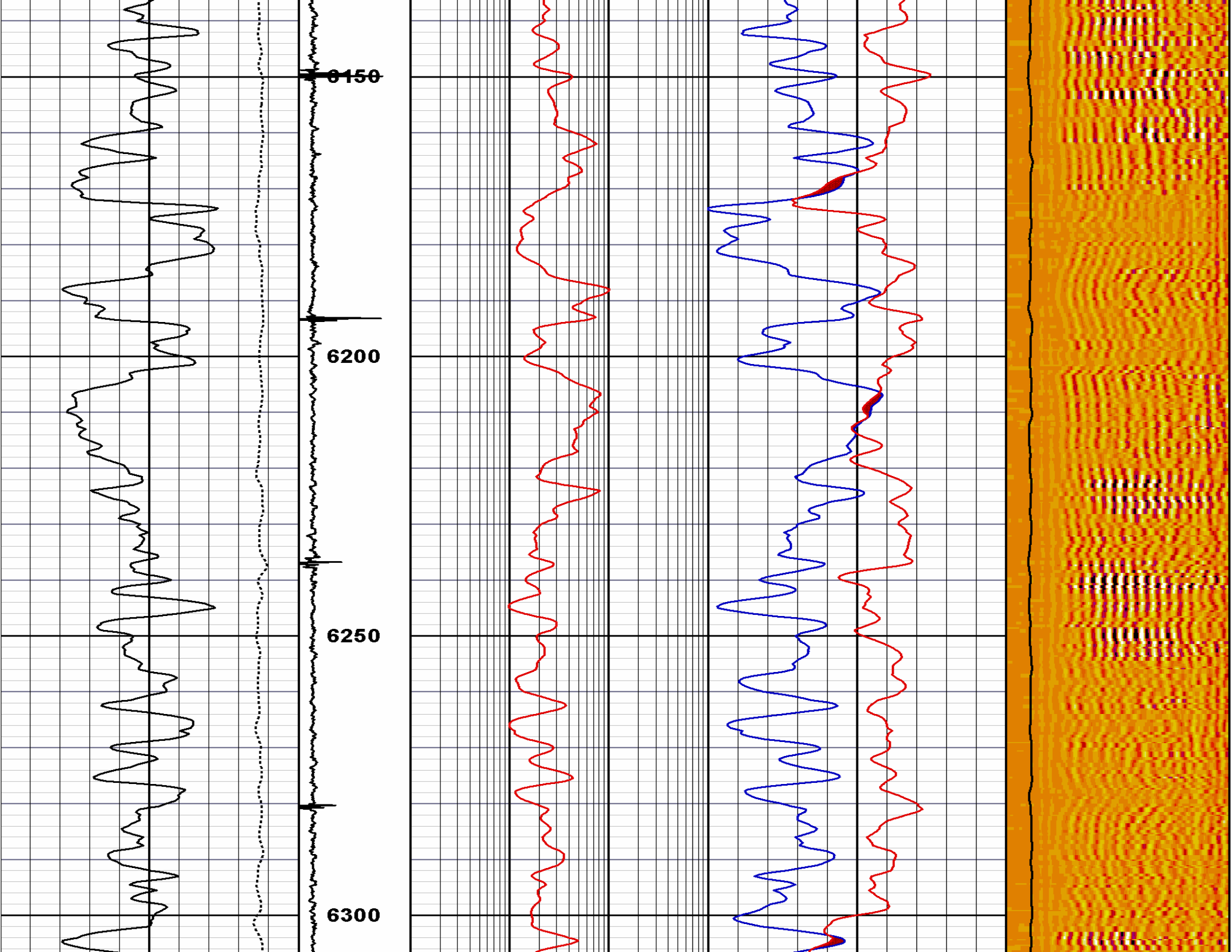


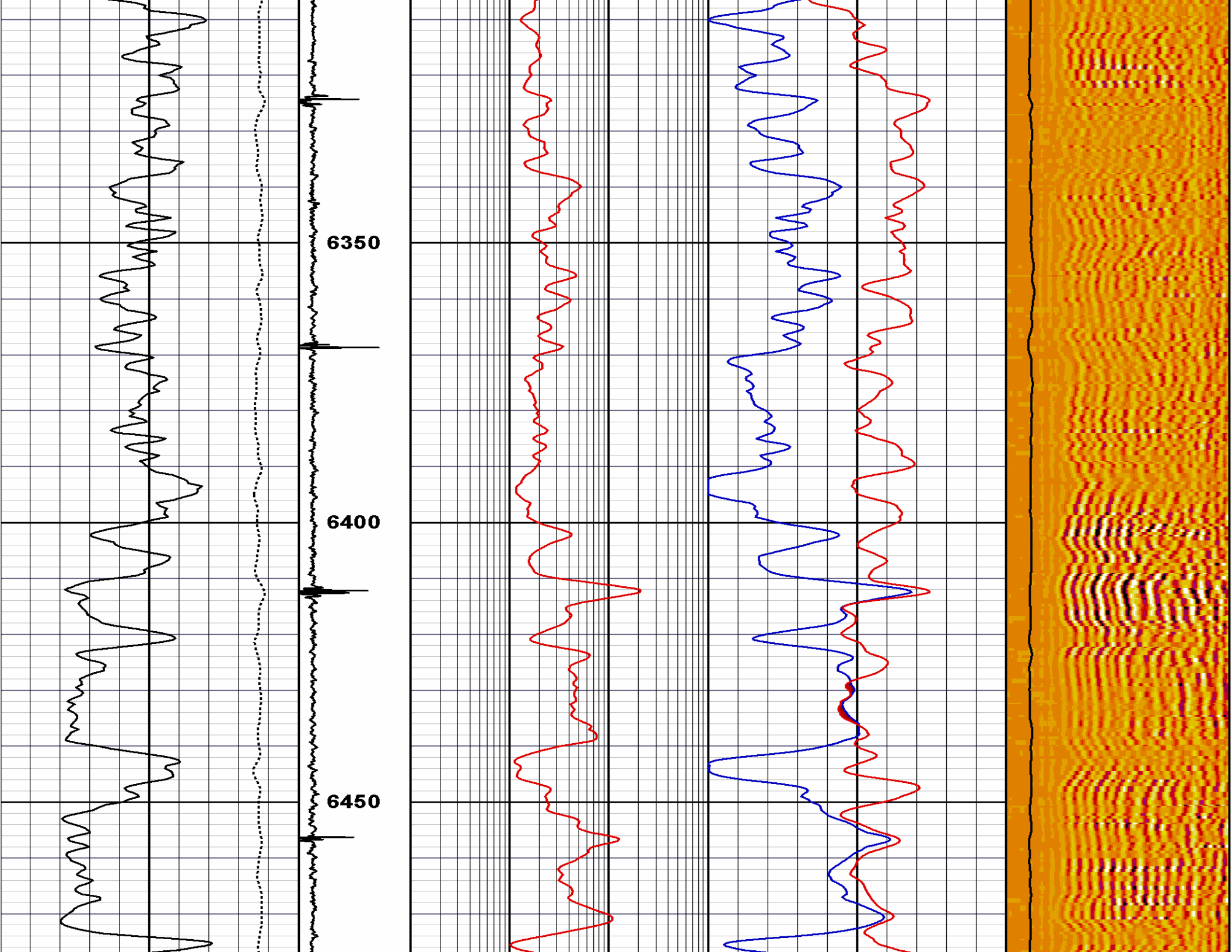


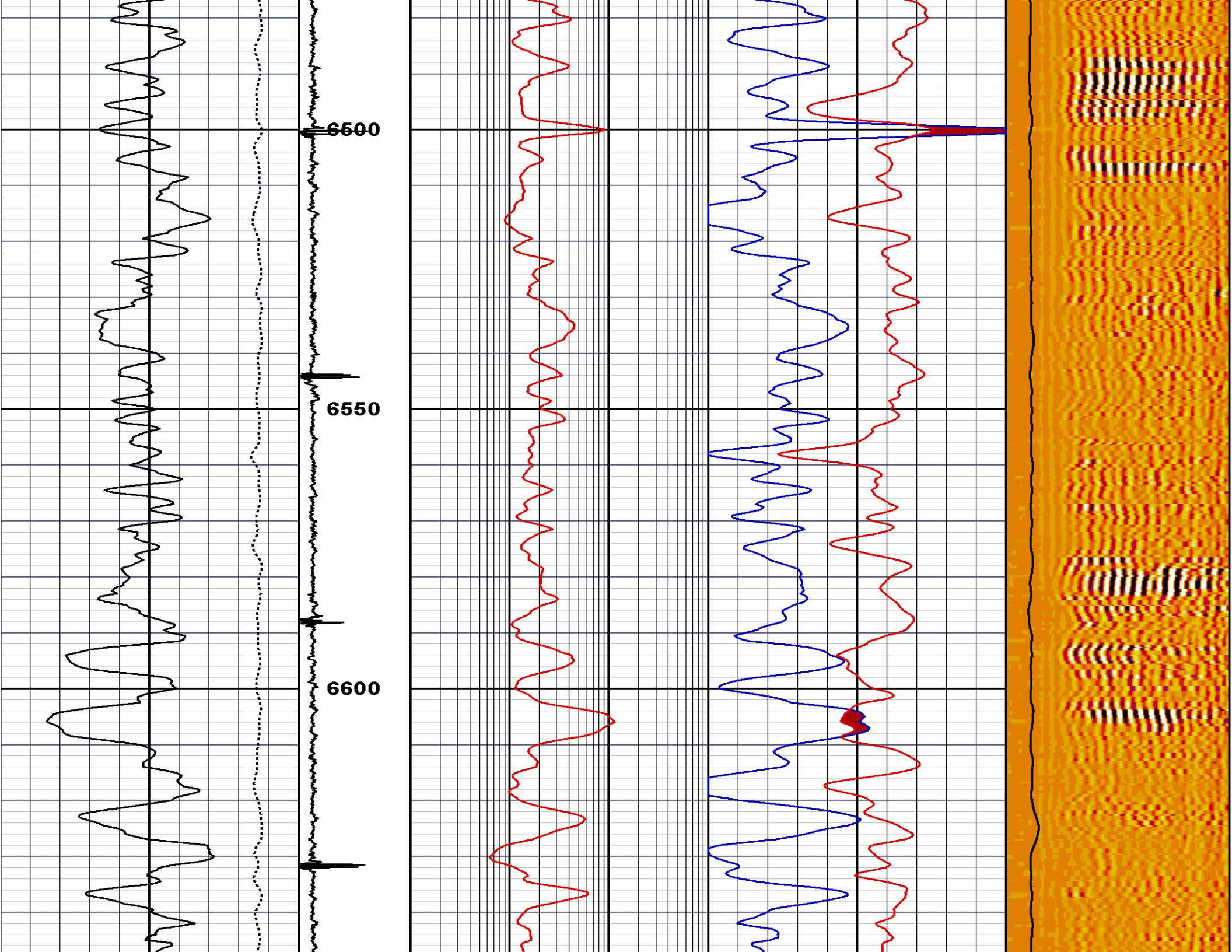


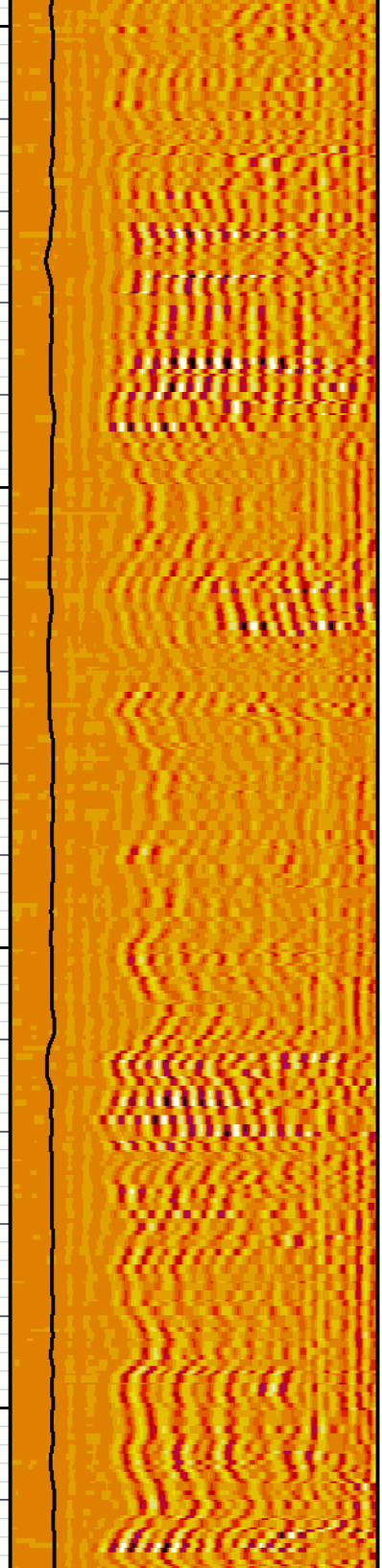
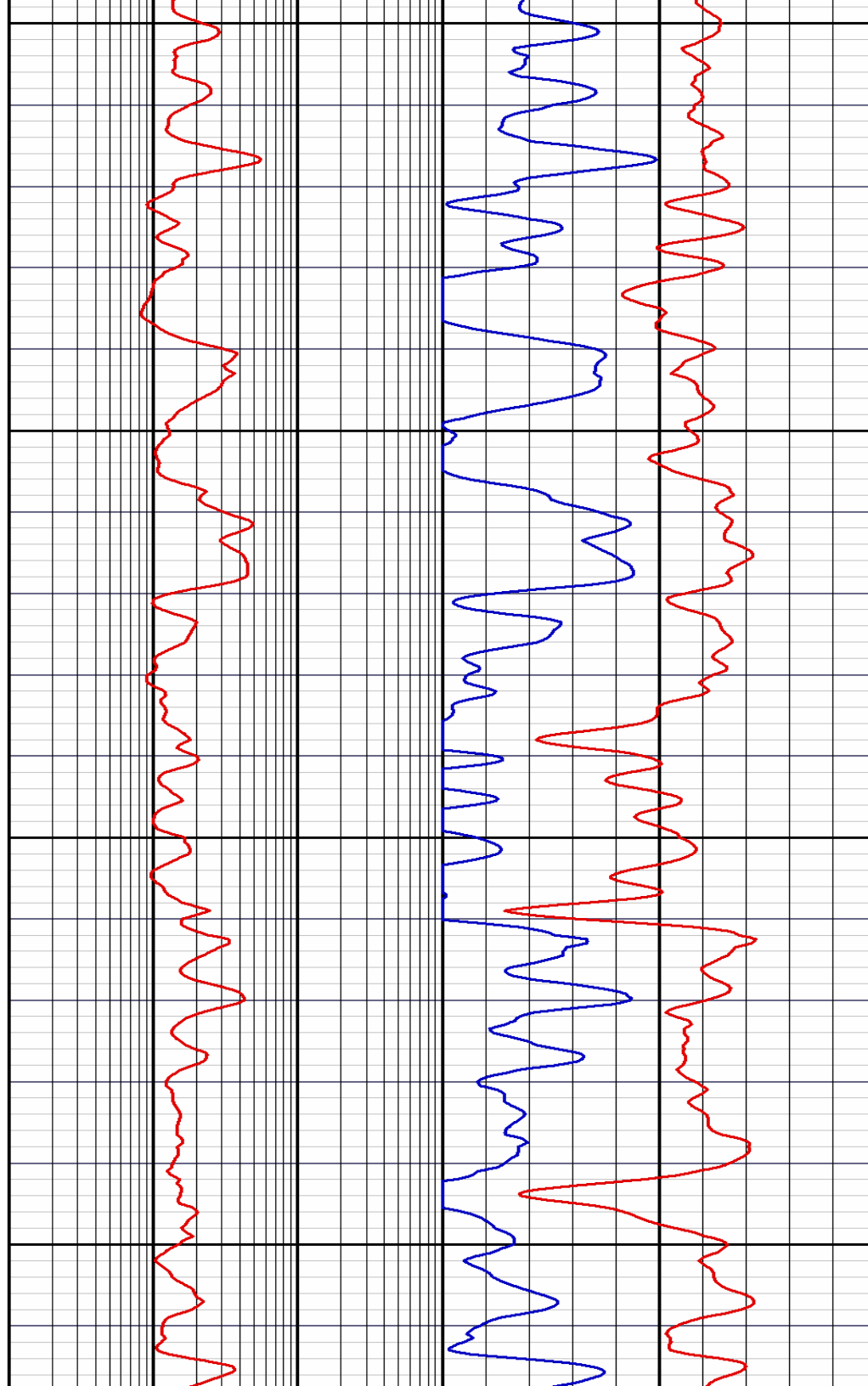
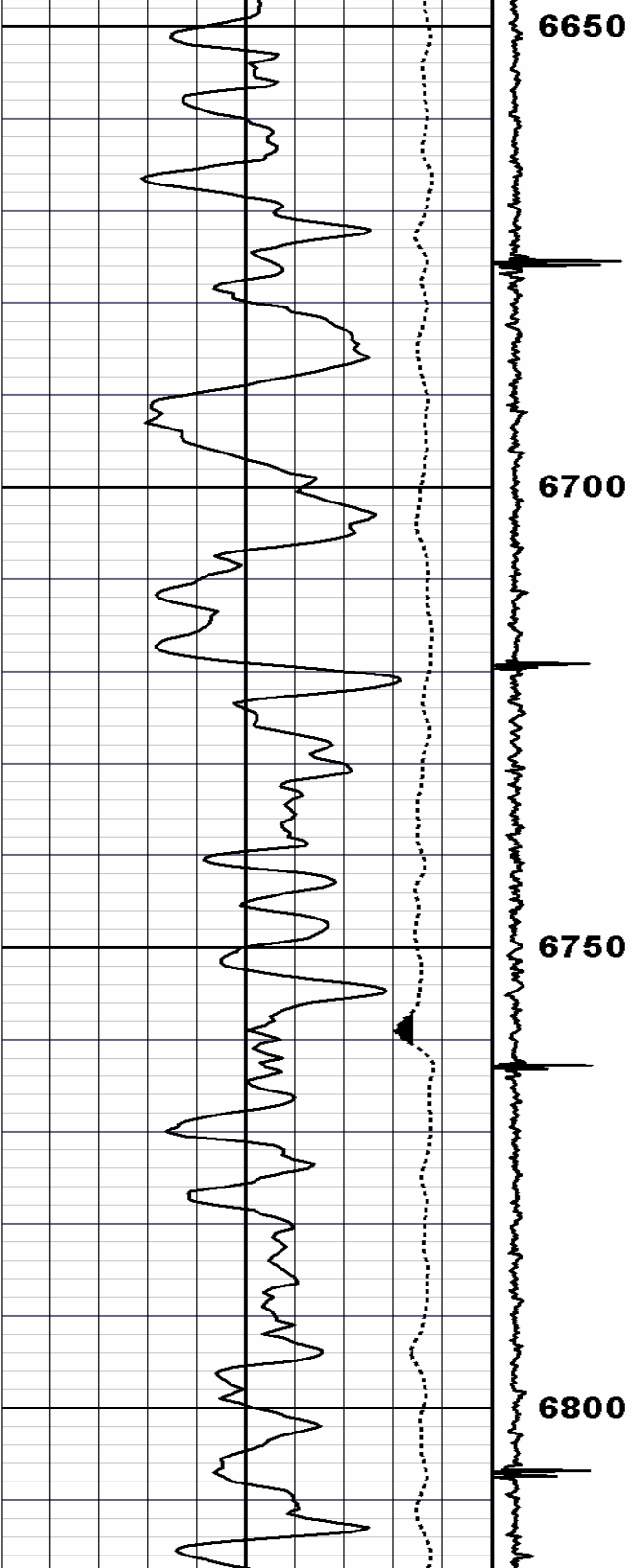


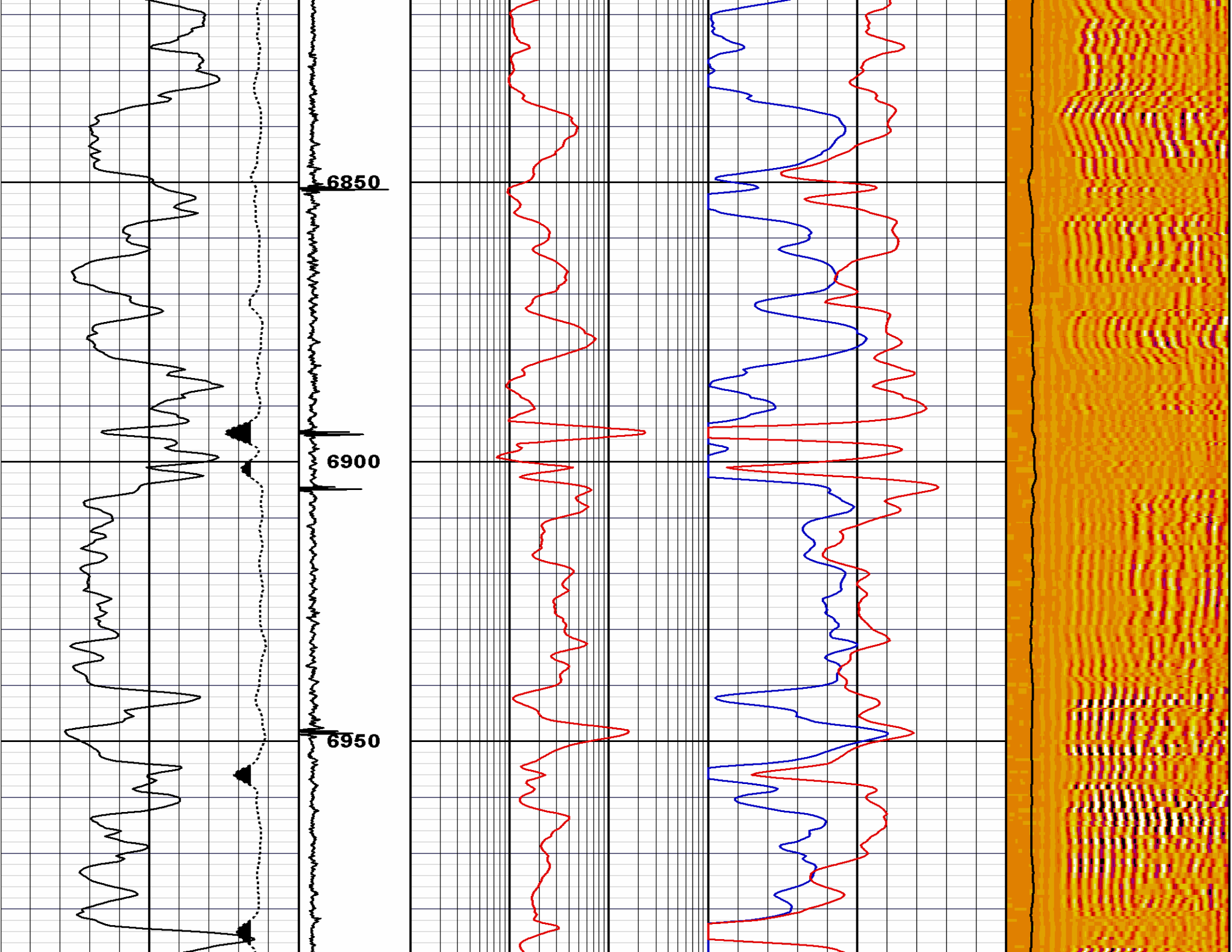


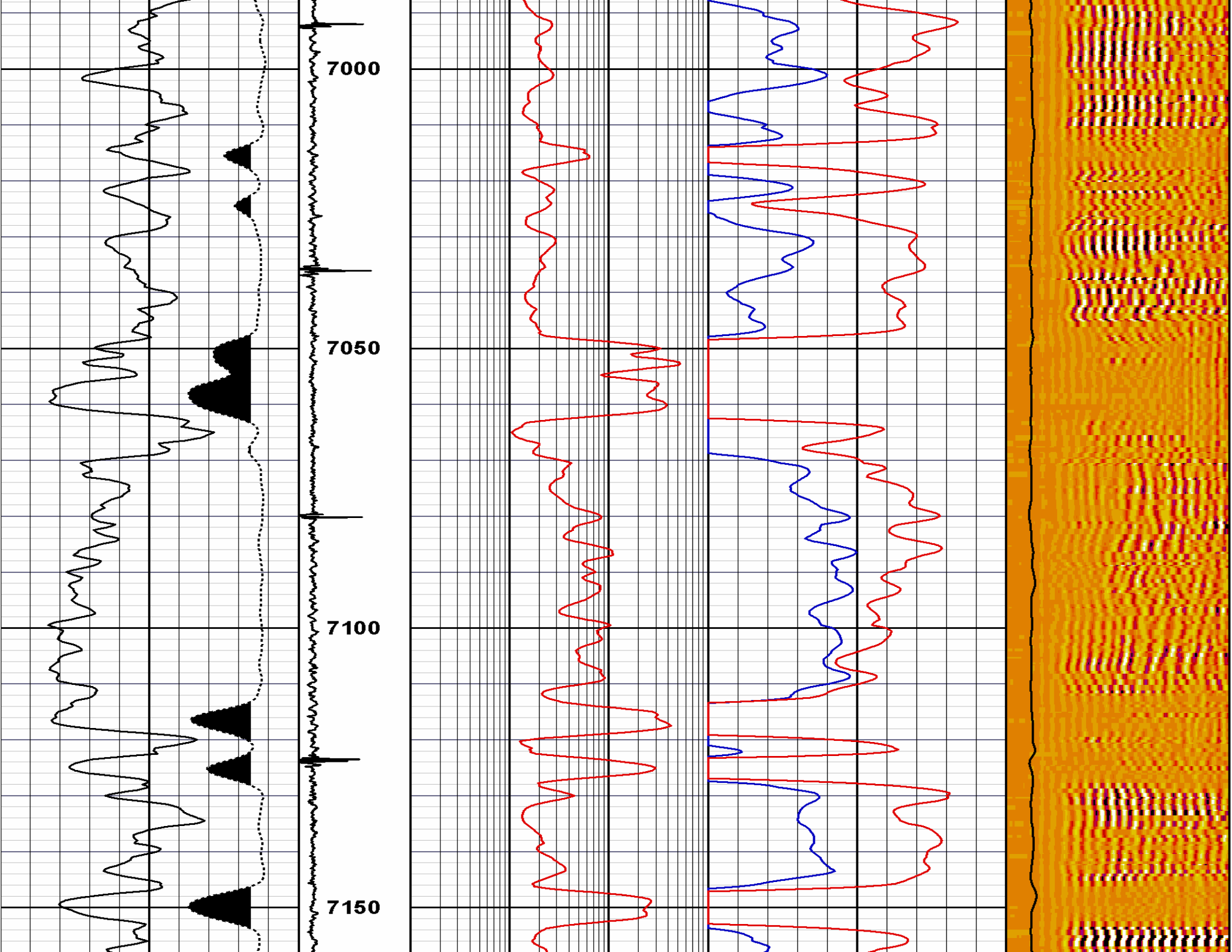


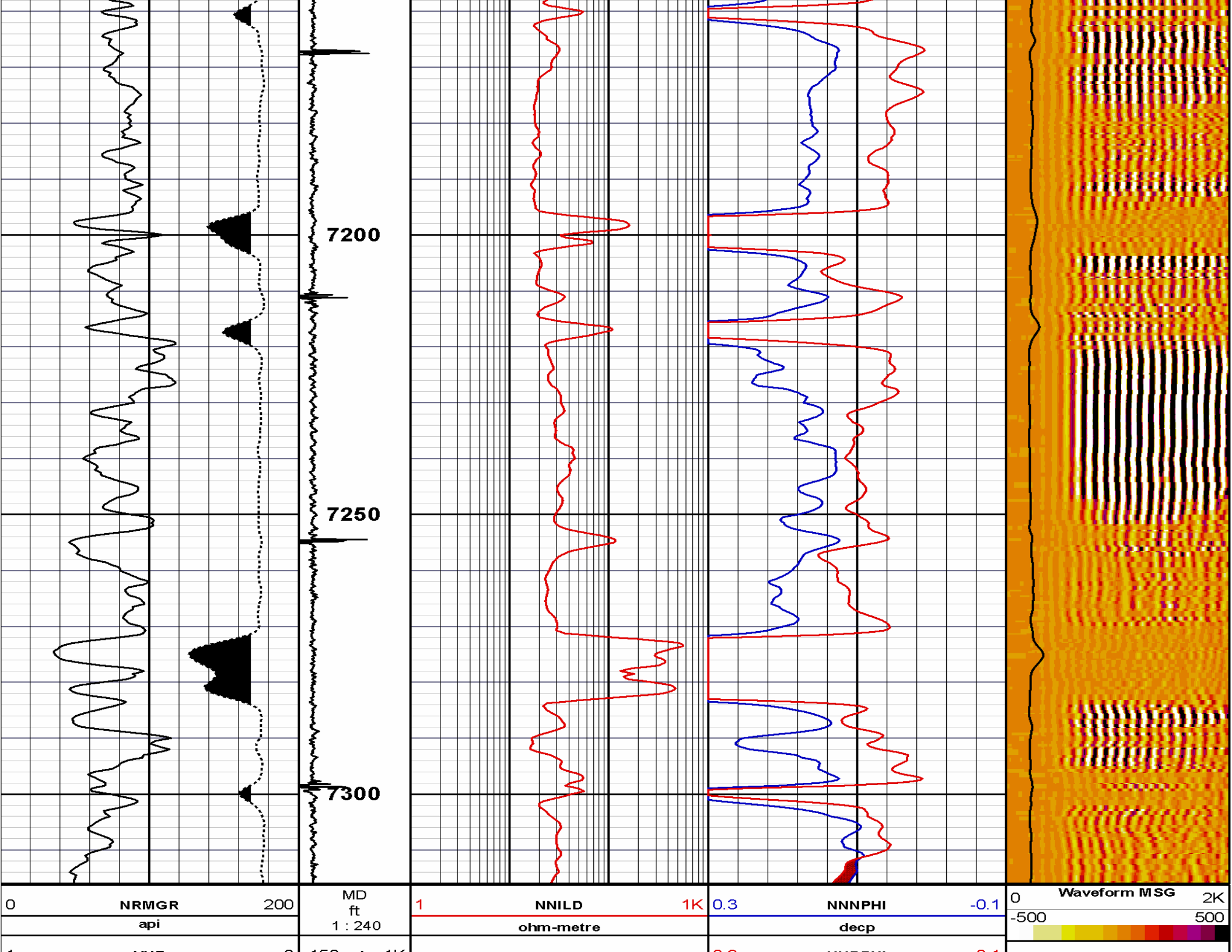












| | | | |
|------|---|----------|----|
| YHF | 0 | -150 ccl | 1K |
| | | volts | |
| | | | |
| COAL | | | |
| | | | |

| | | | | | |
|-----|--------|------|---|----------------|----|
| 0.3 | NNDPHI | -0.1 | 0 | Pipe Amplitude | 50 |
| | decp | | | millivolts | |
| | XOVER | | | | |

| | | | | | |
|------------------------|--------------------------|---|----|--|--|
| COMPANY | URSA OPERATING CO., LLC. | | | | |
| WELL | YATER 11D-17-07-95 | | | | |
| FIELD | PARACHUTE | | | | |
| COUNTY | GARFIELD | STATE | UT | | |
| <div>HALLIBURTON</div> | | <div> RMTI NUERAL NETWORK CHI TRIPLE COMBO </div> | | | |