

Company: Noble Energy Inc

Well: Gleason LC26 720
Field: Wattenberg
County: Weld

State: Colorado

County: Weld		<div>USI-LITE</div>				
Field: Wattenberg						
Location: SHL SESE 500 FSL & 626' FEL						
Well: Gleason LC26 720						
Company: Noble Energy Inc						
LOCATION		Permanent Datum: Log Measured From: Drilling Measured From:	GL KB KB	Elev: K.B. 4912.0 F G.L. 4888.0 F D.F. 4911.0 F		
API Serial No. 05-123-40689	Section 26				Township 9N	Range 59W
Logging Date 03-Jun-2015	Run 1					
Run Number						
Depth Driller	6281.0 F					
Schlumberger Depth	6281.0 F					
Bottom Log Interval	6120.0 F					
Top Log Interval	50.0 F					
Casing Fluid Level	0.0 F					
Salinity						
Density	8.40 LB/G					
Fluid Level	0.0 F					
BIT/CASING/TUBING STRING						
Bit Size	8.750 IN					
From	-999.2 F					
To	6281.0 F					
Casing Size	7.00 IN					
Weight	26.00 LB/F					
Grade	P110					
From	0.0 F					
To	6272.0 F					
Max Recorded Temp	220.0					
Logger on bottom (date)	03-Jun-2015					
Location	Fort Morgan CO					
Recorded By	Max Pace					
Witnessed By	Bill Mansfield					

DEPTH SUMMARY LISTING

DEPTH SYSTEM EQUIPMENT

Depth Measuring Device	Tension Device	Logging Cable
Type: Serial Number: Calibration Date: Calibration Cable Type: Wheel Correction 1: Wheel Correction 2:	Type: Serial Number: Calibration Date: Calibrator Serial Number: Number Of Calibration Points: Calibration RMS: Calibration Peak Error:	Serial Number: Length: 24000.00000

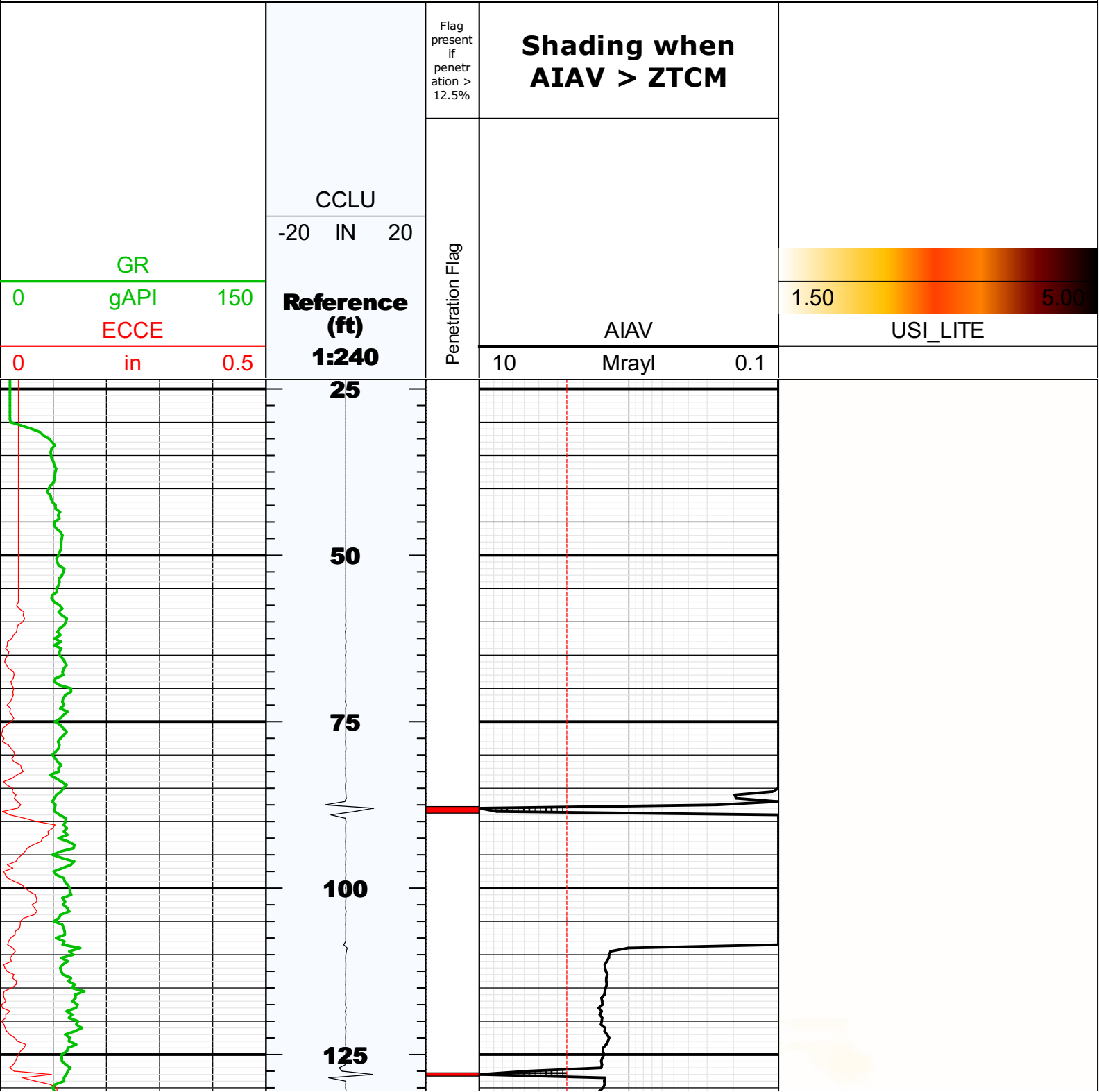
DISCLAIMER

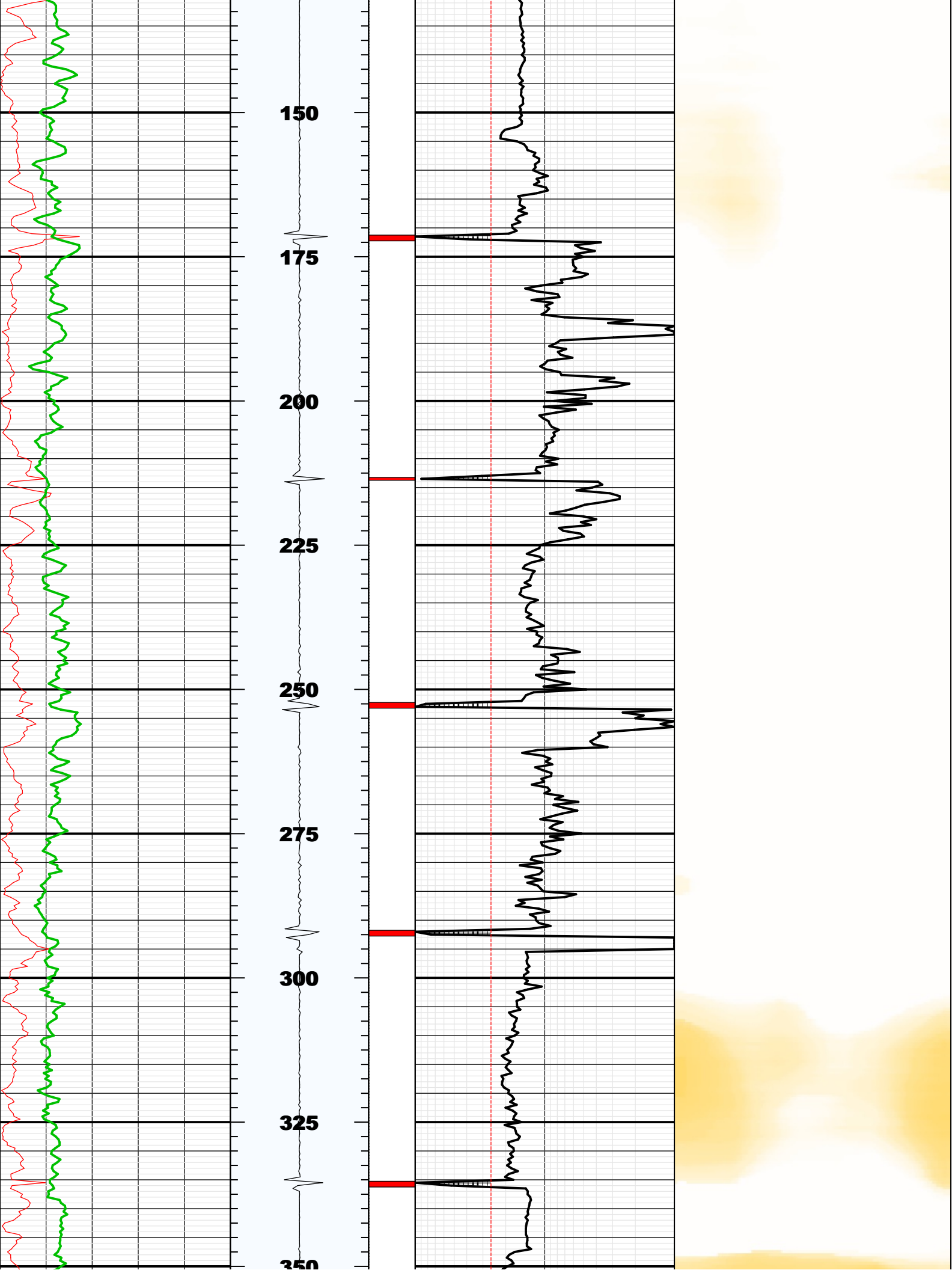
THE USE OF AND RELIANCE UPON THIS RECORDED-DATA BY HEREIN NAMED COMPANY (AND ANY OF ITS AFFILIATES, PARTNERS, REPRESENTATIVES, AGENTS, CONSULTANTS AND EMPLOYEES) IS SUBJECT TO THE TERMS AND CONDITIONS AGREED UPON BETWEEN SCHLUMBERGER AND THE COMPANY, INCLUDING: (a) RESTRICTIIONS ON USE OF THE RECORDED-DATA (b) DISCLAIMERS AND WAIVERS OF WARRANTIES AND REPRESENTATIONS REGARDING COMPANY'S USE OF ANR RELIANCE UPN THE RECORDED-DATA; AND (c)CUSTOMER'S FULL AND SOLE RESPONSIBILITY FOR ANY INFERENCE DRAWN OR DECISIONS MADE IN CONNECTION WITH THE USE OF THIS RECORDED-DATA

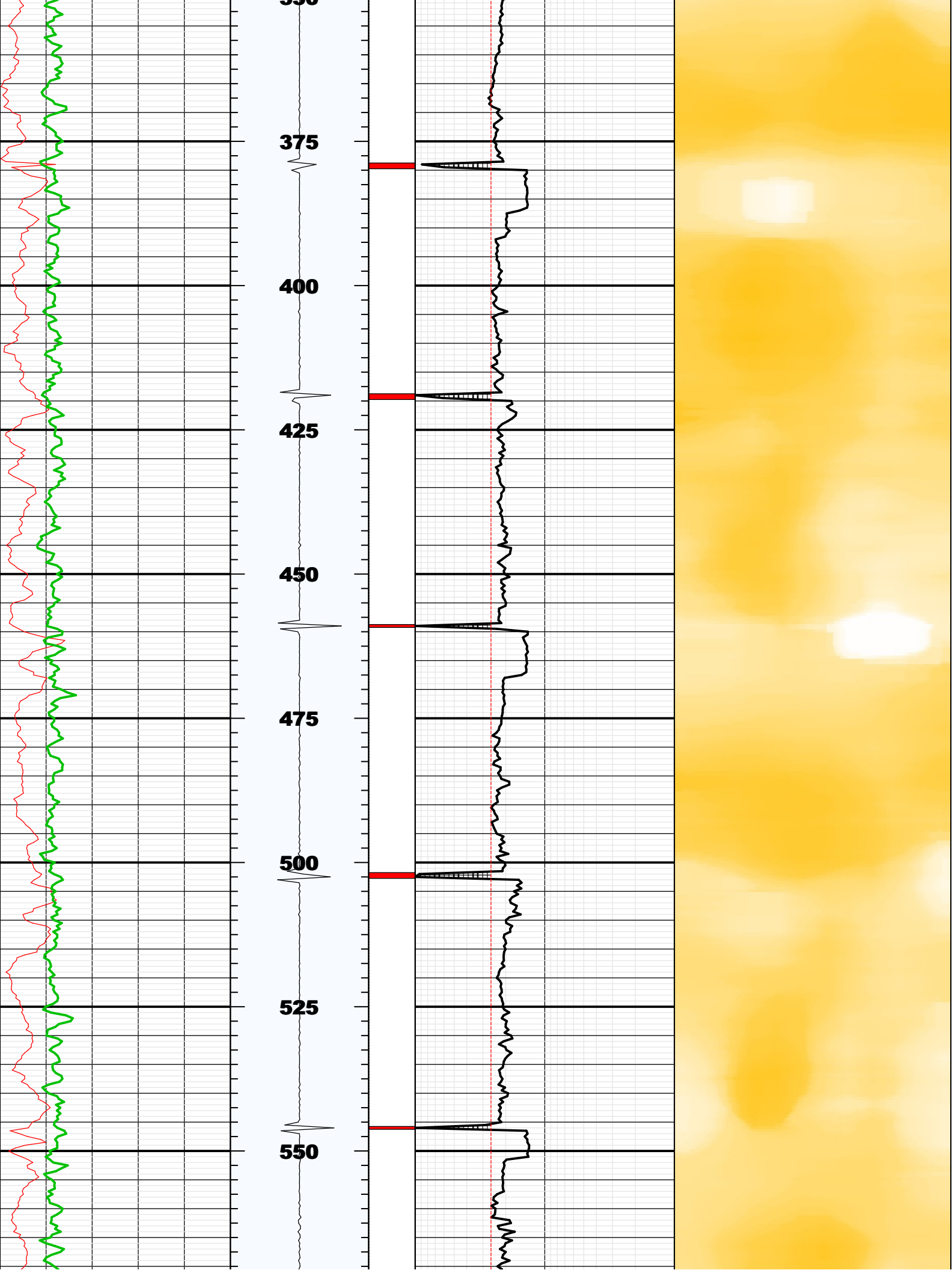
Bottom hole temperature 220 degF
Top of cement 920 feet
Pressures repeat (0) main (2500)

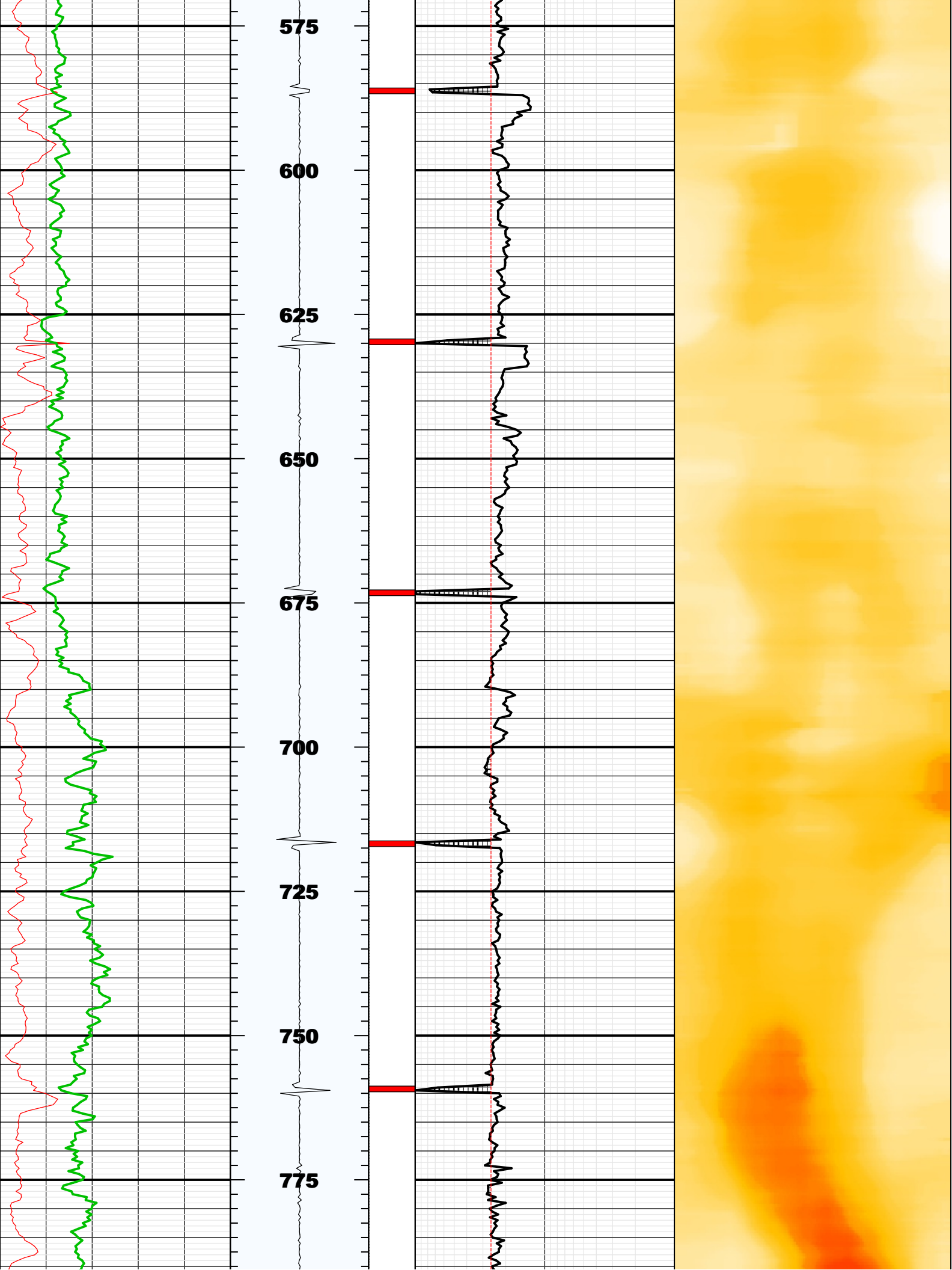
Main Pass

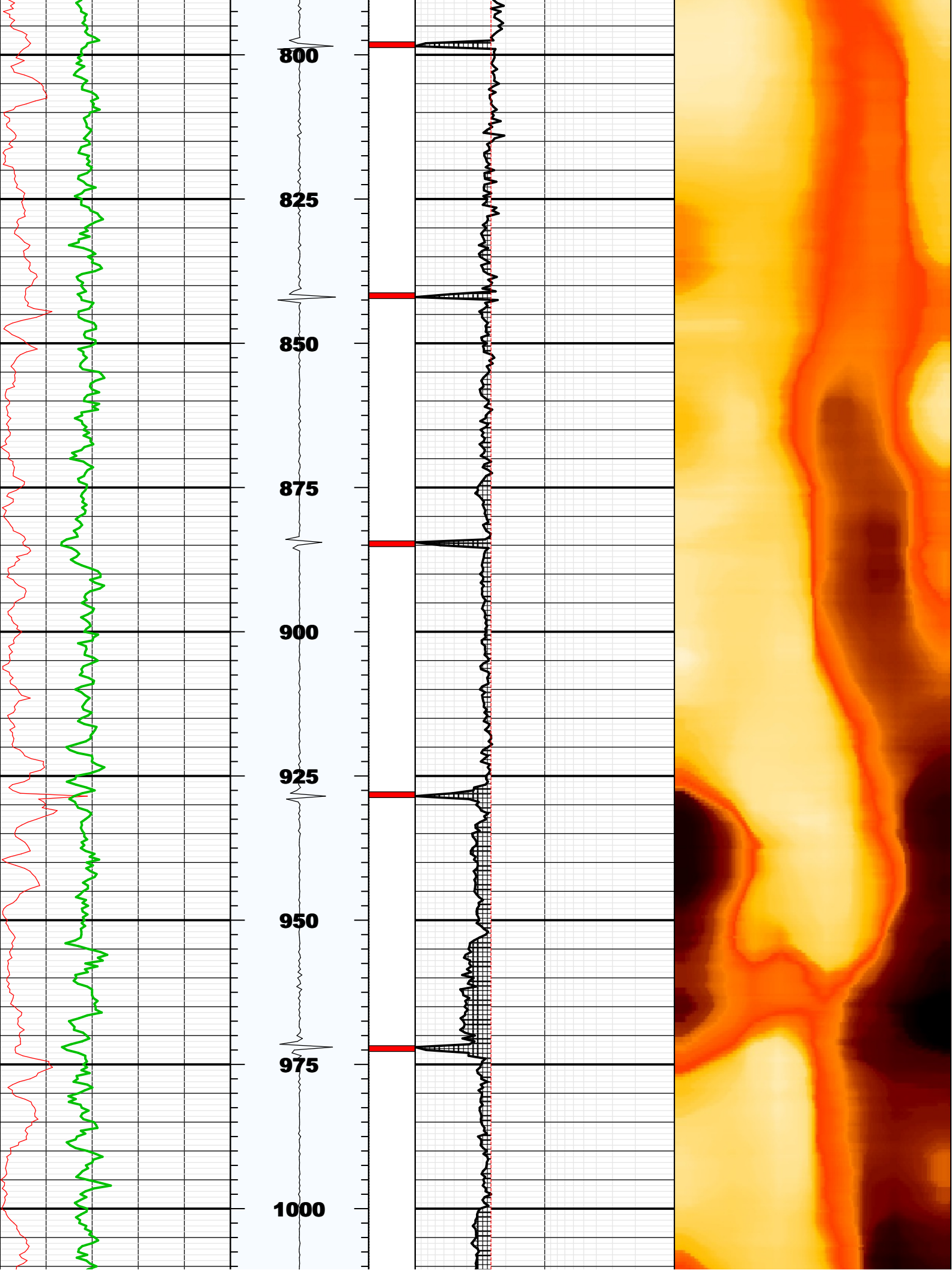
Company: Noble Energy Inc
Well: Gleason LC26 720
Field: Wattenberg

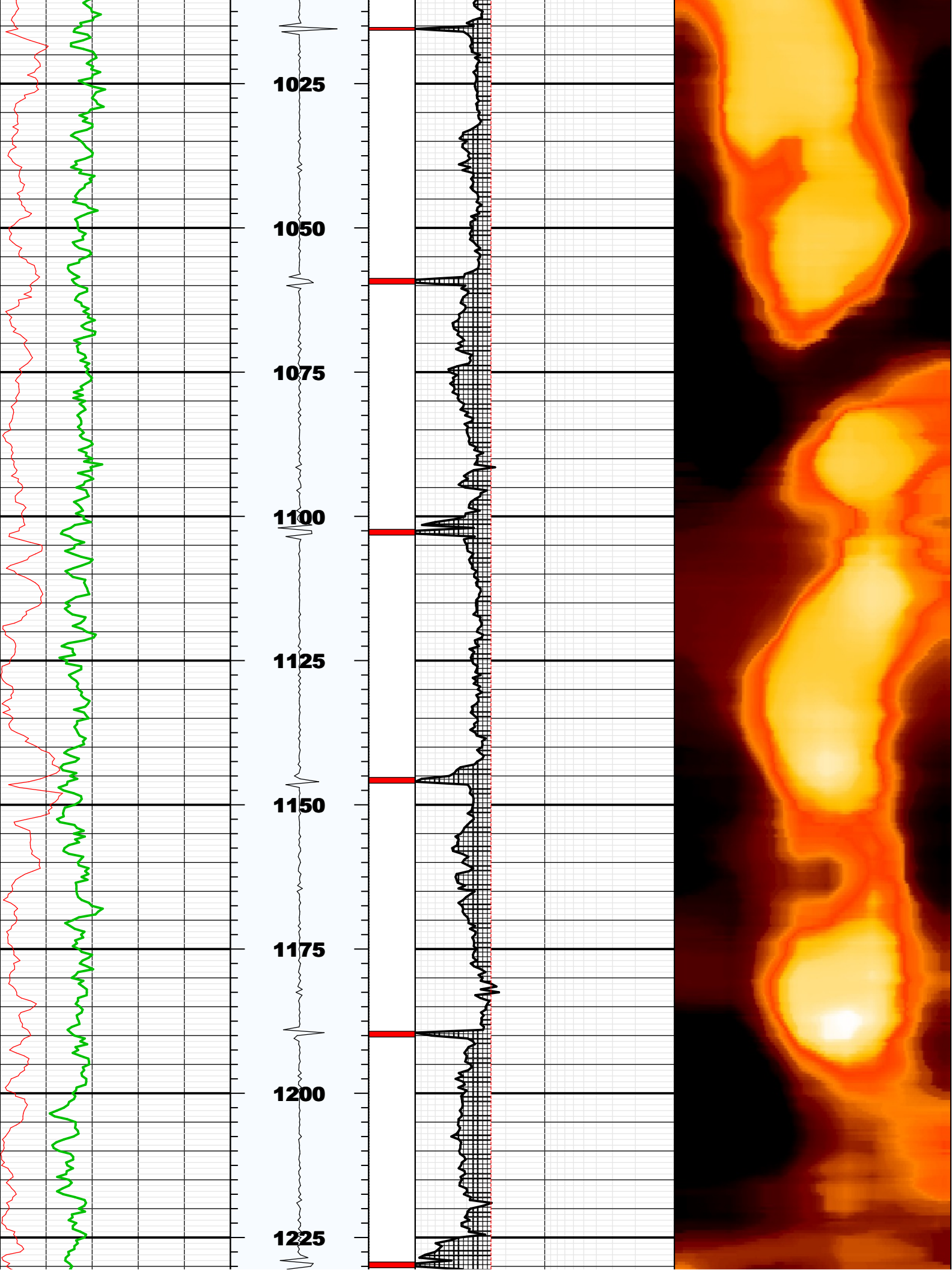


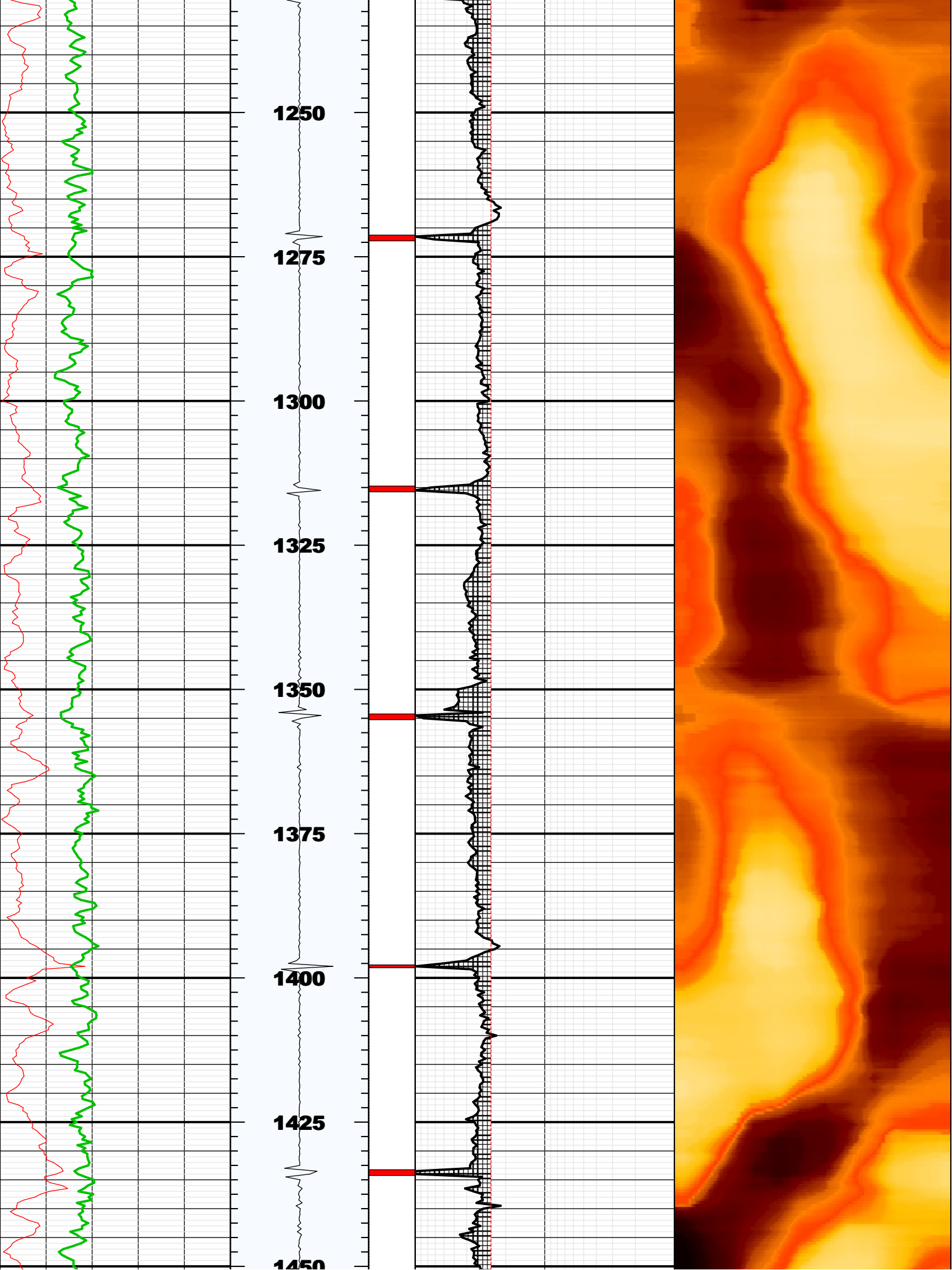


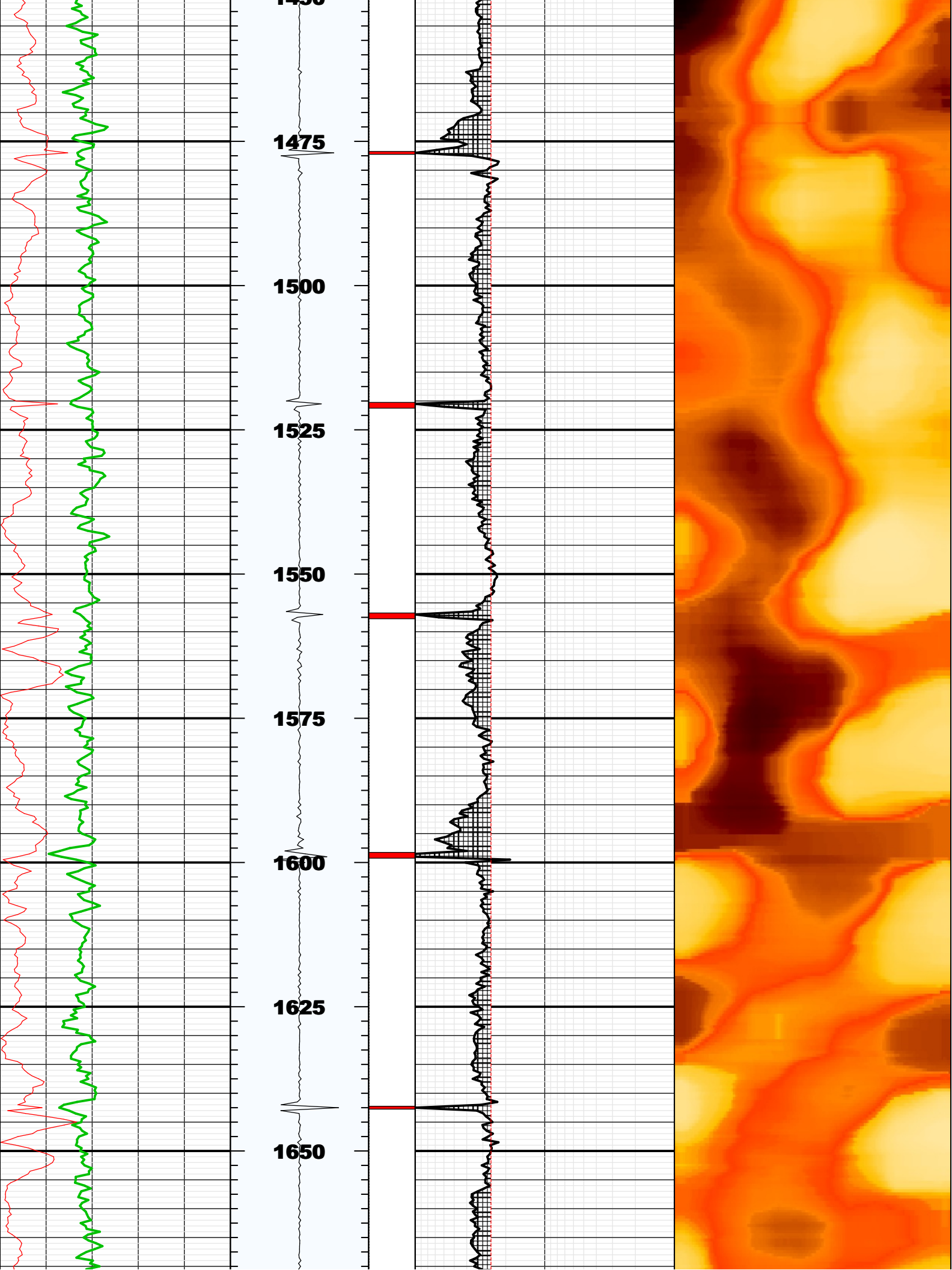


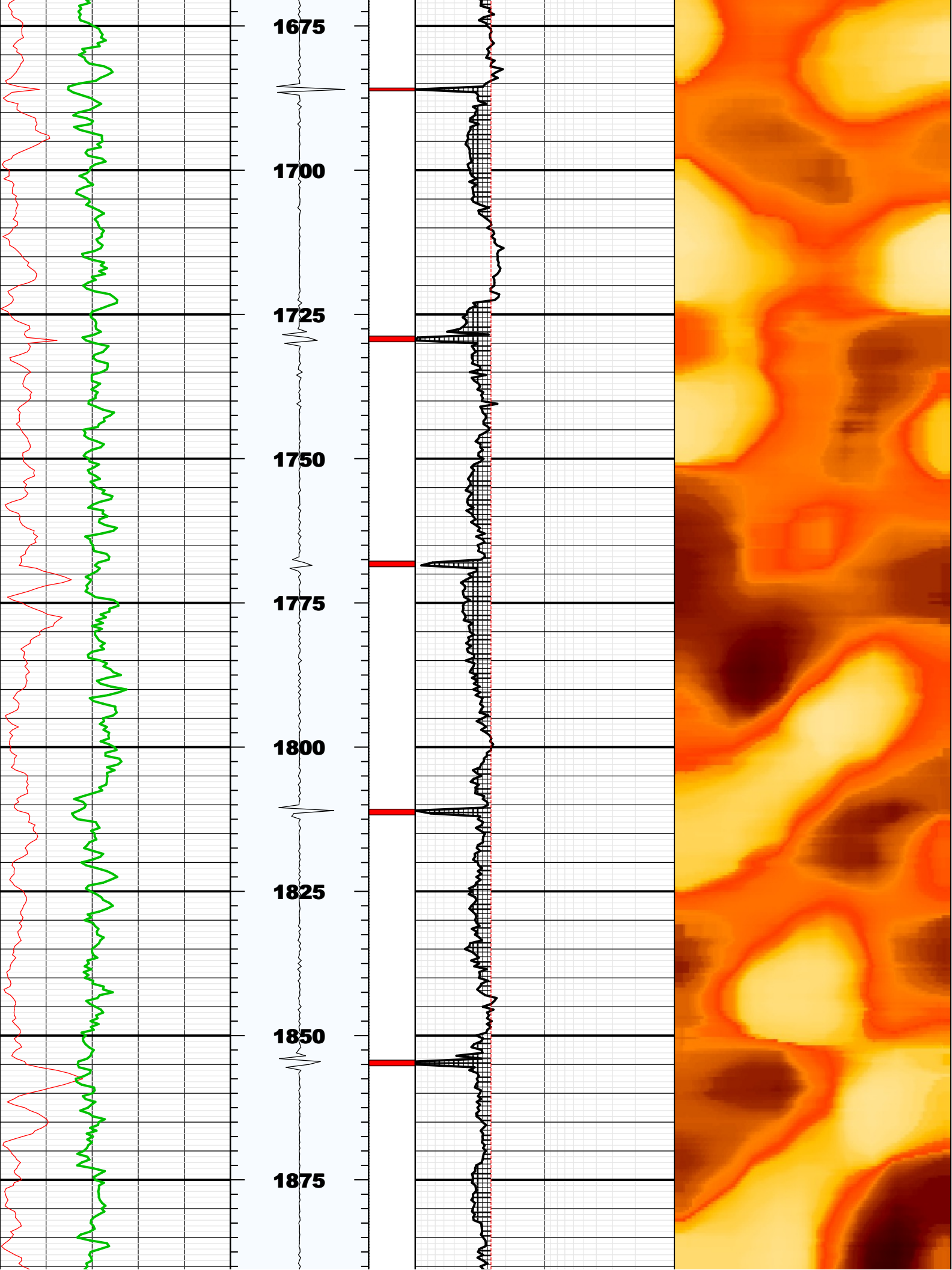


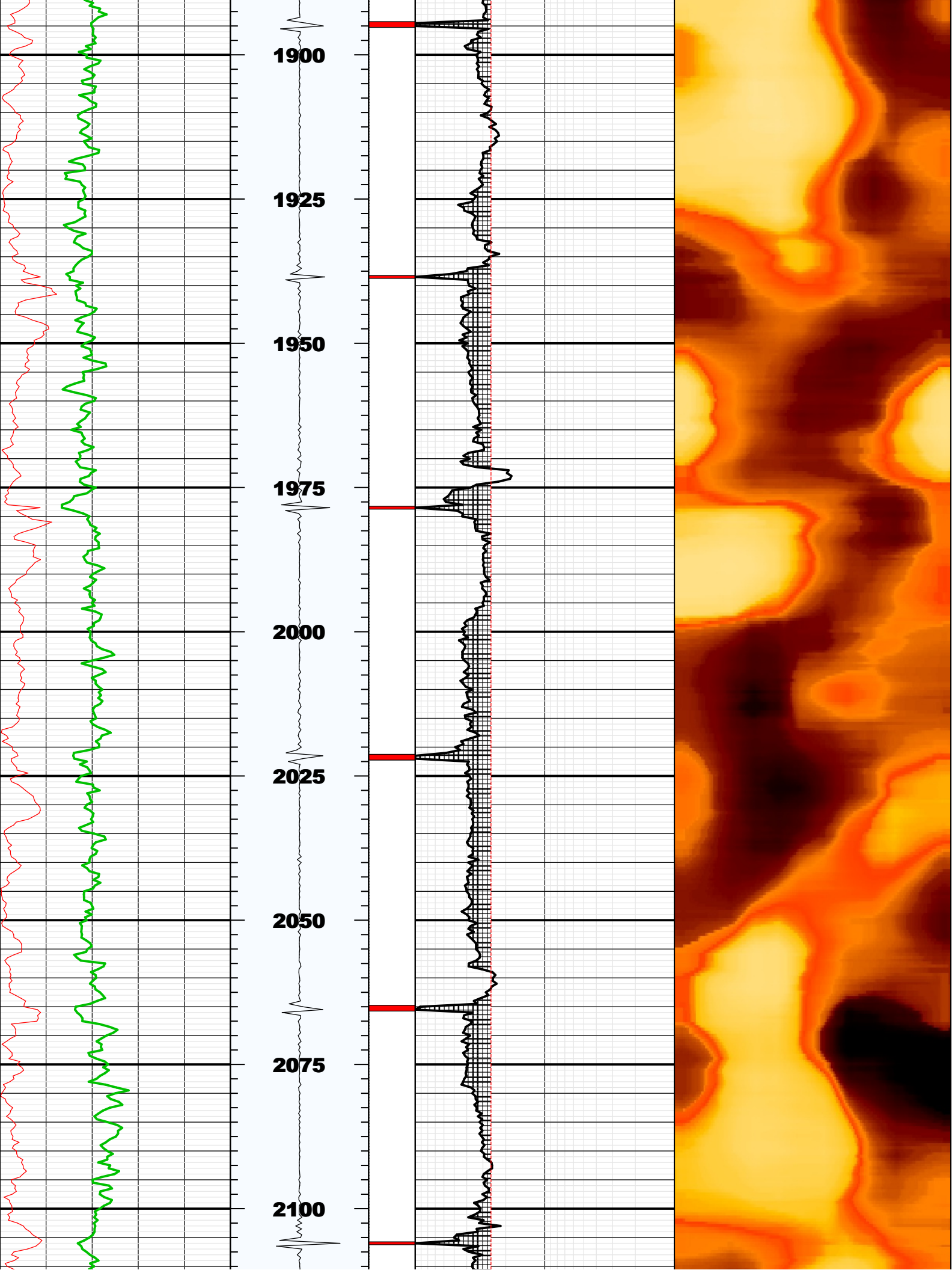


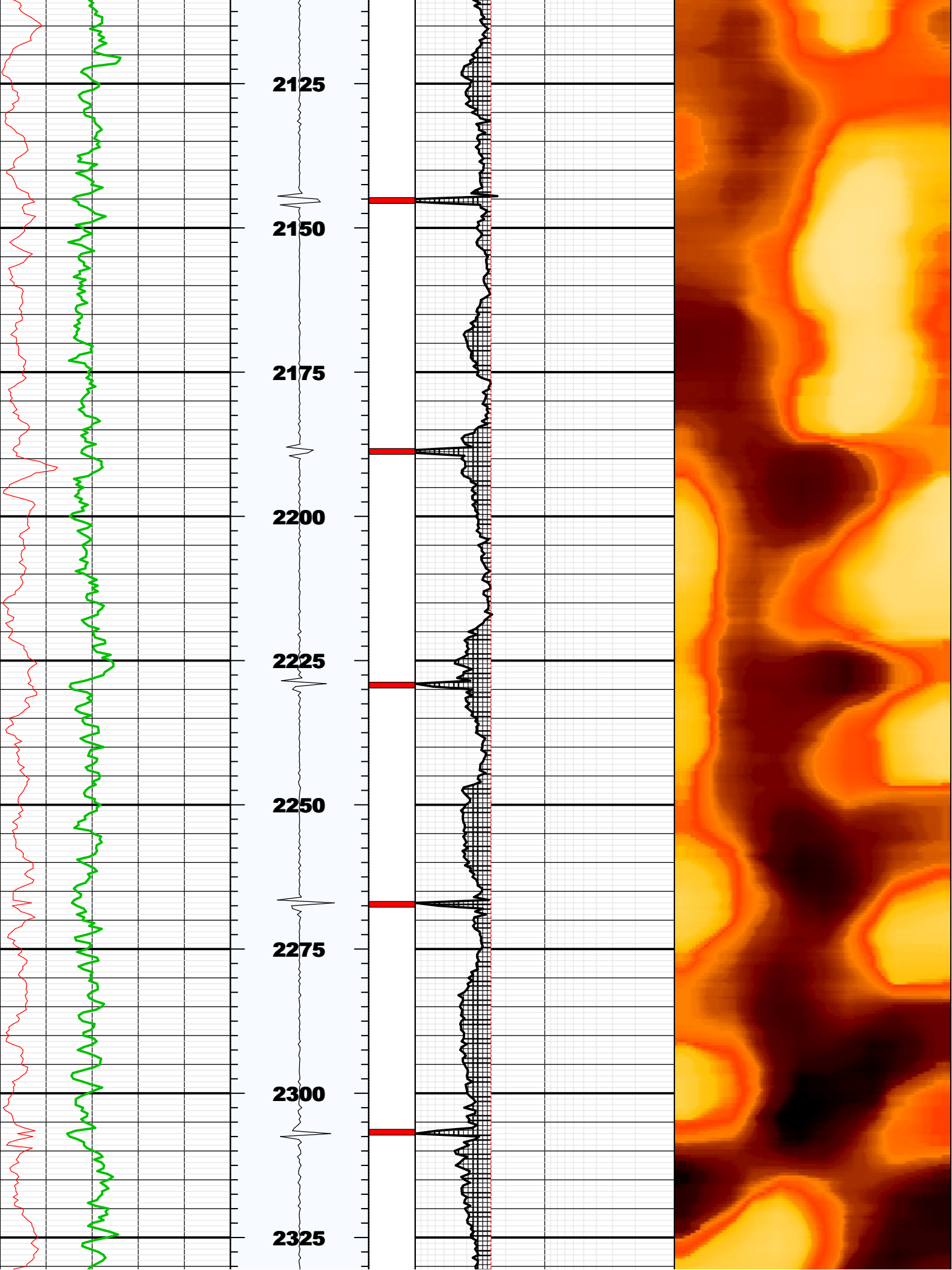


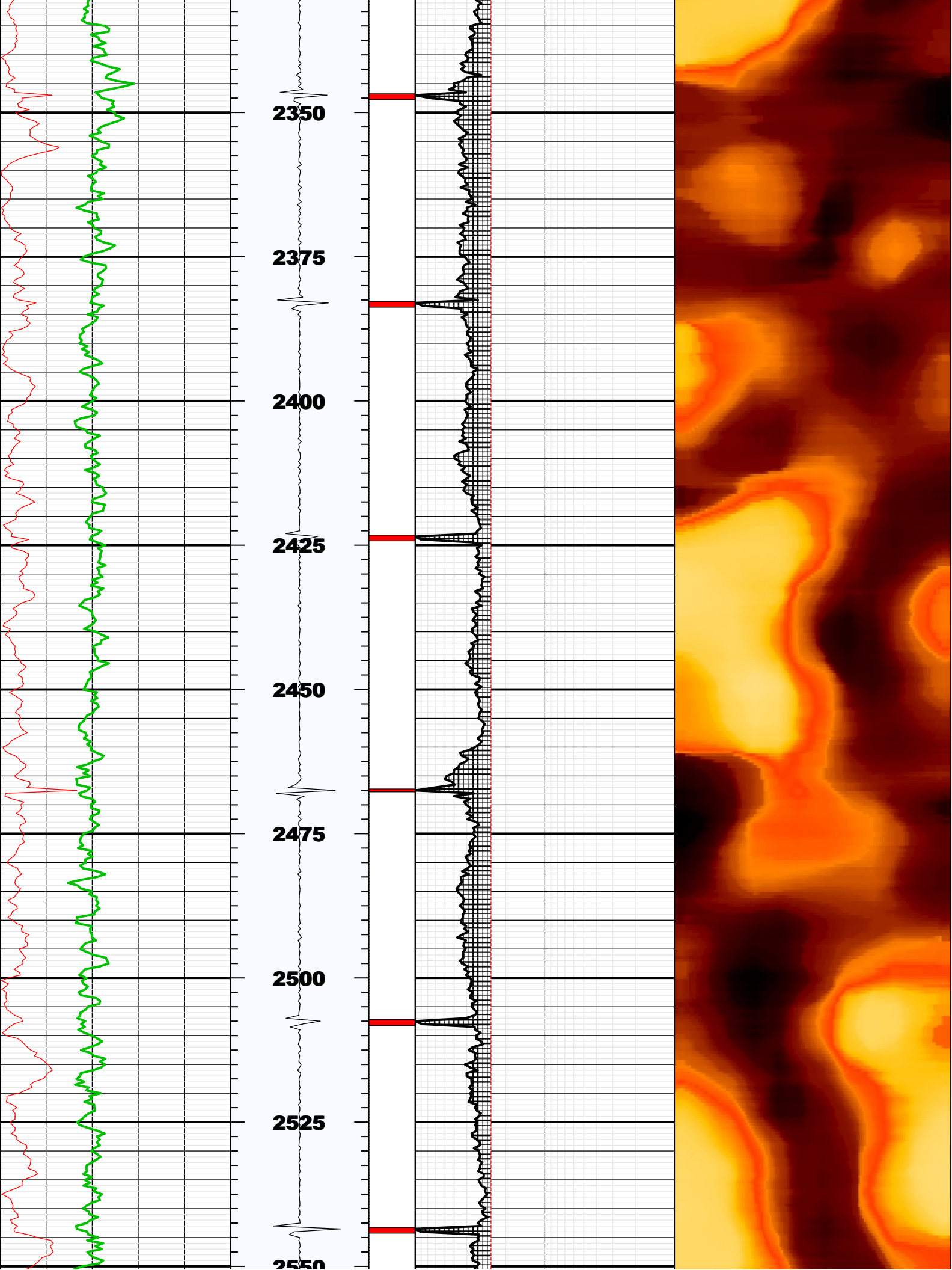


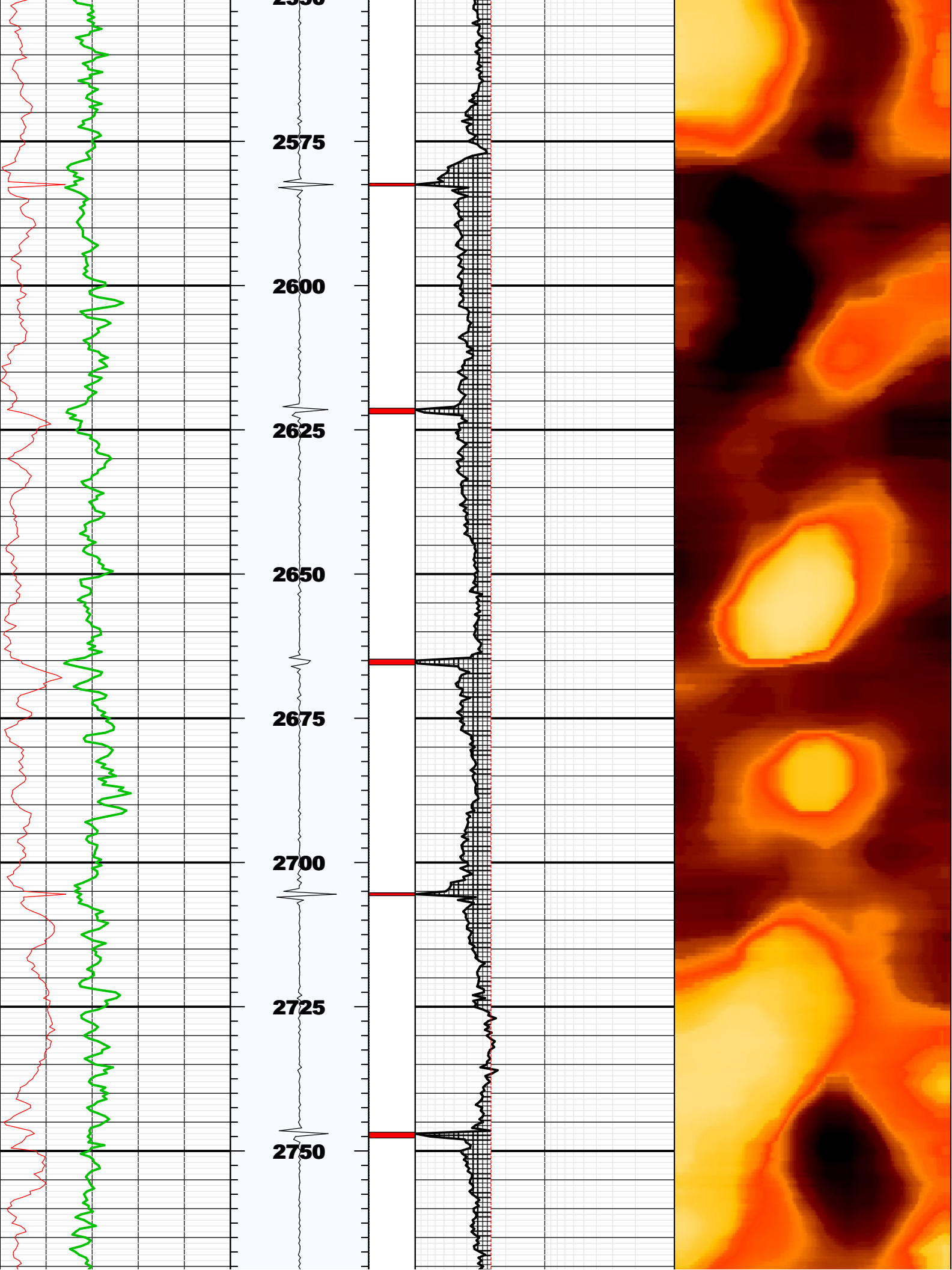


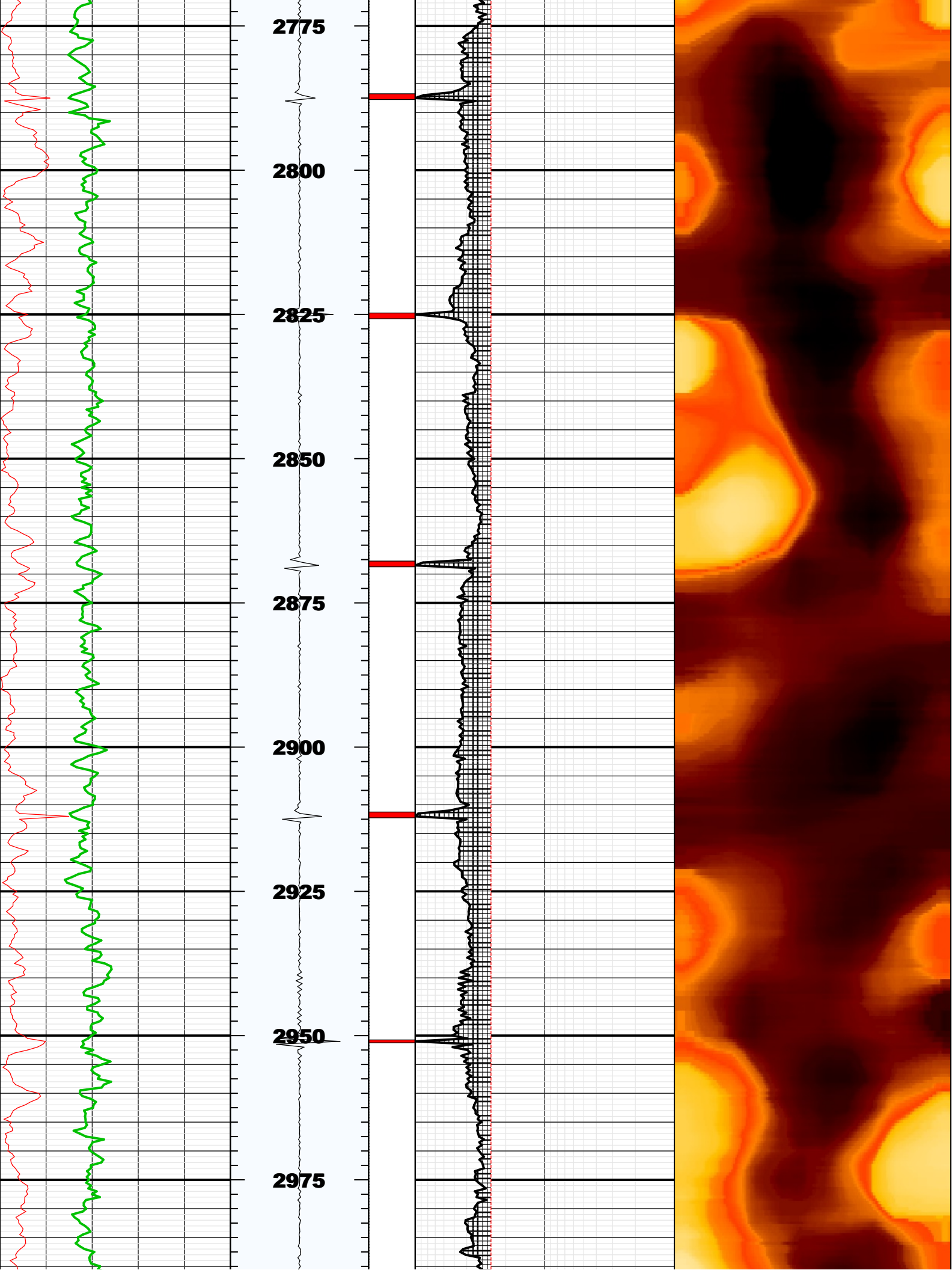


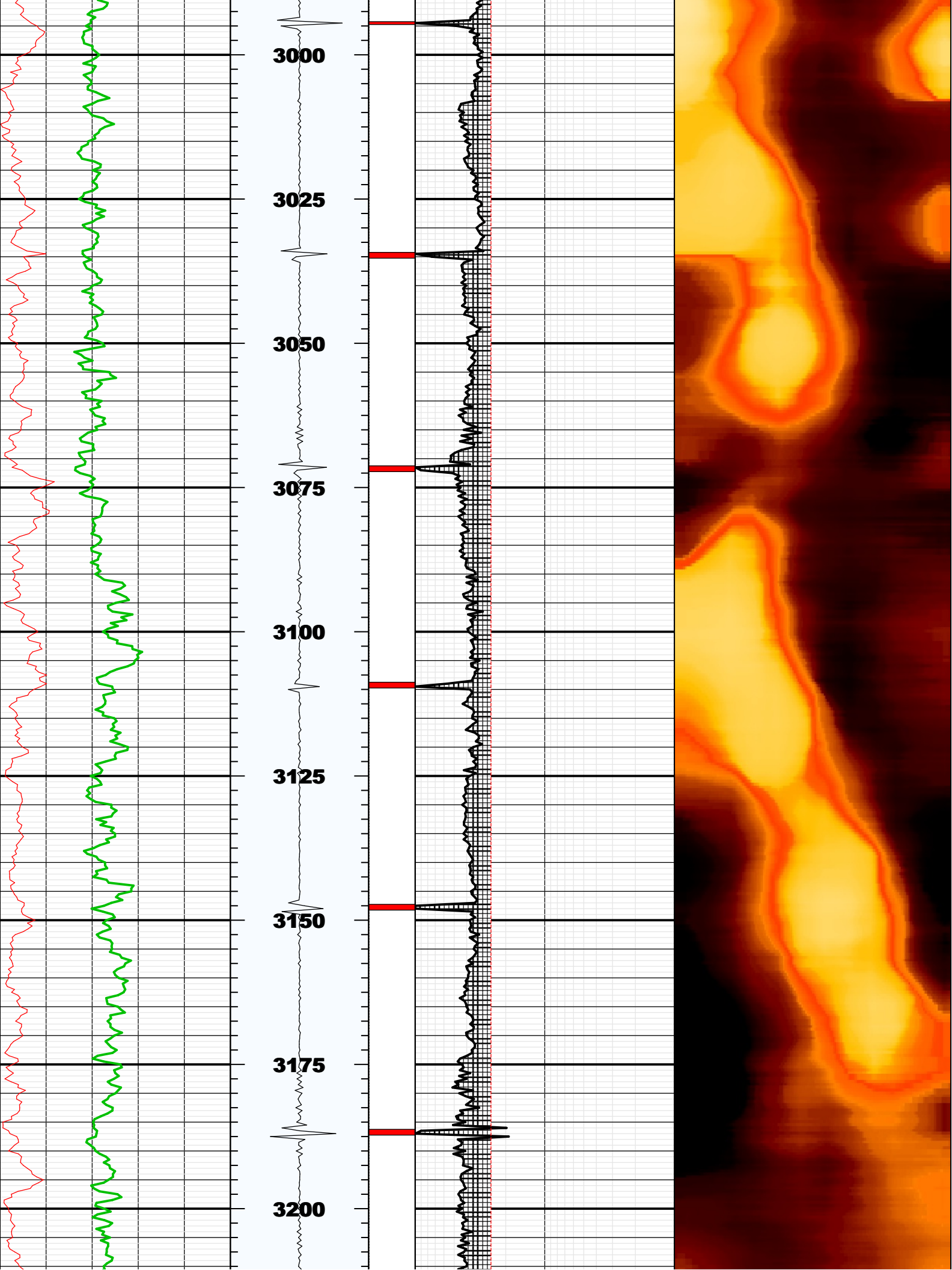


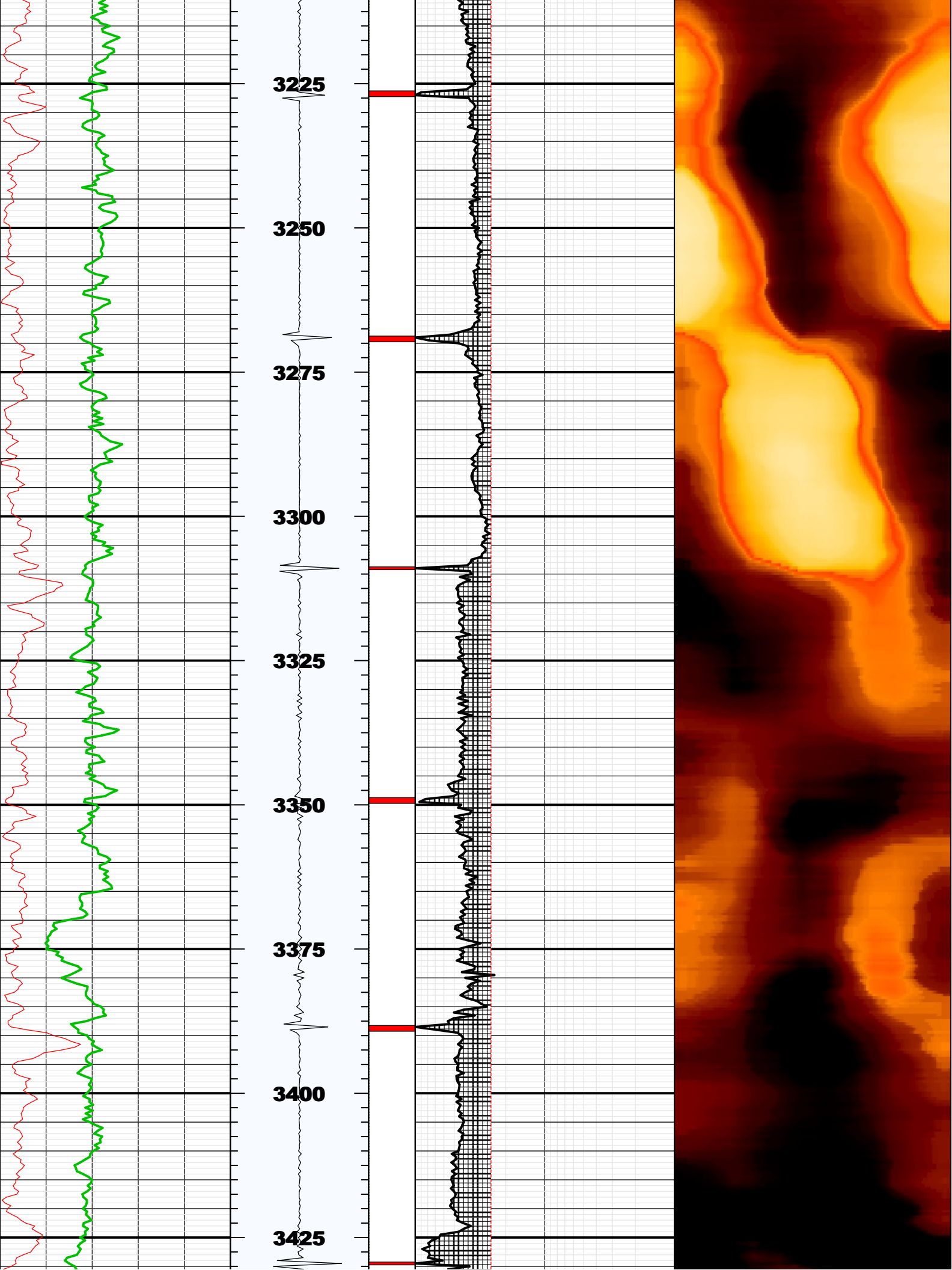


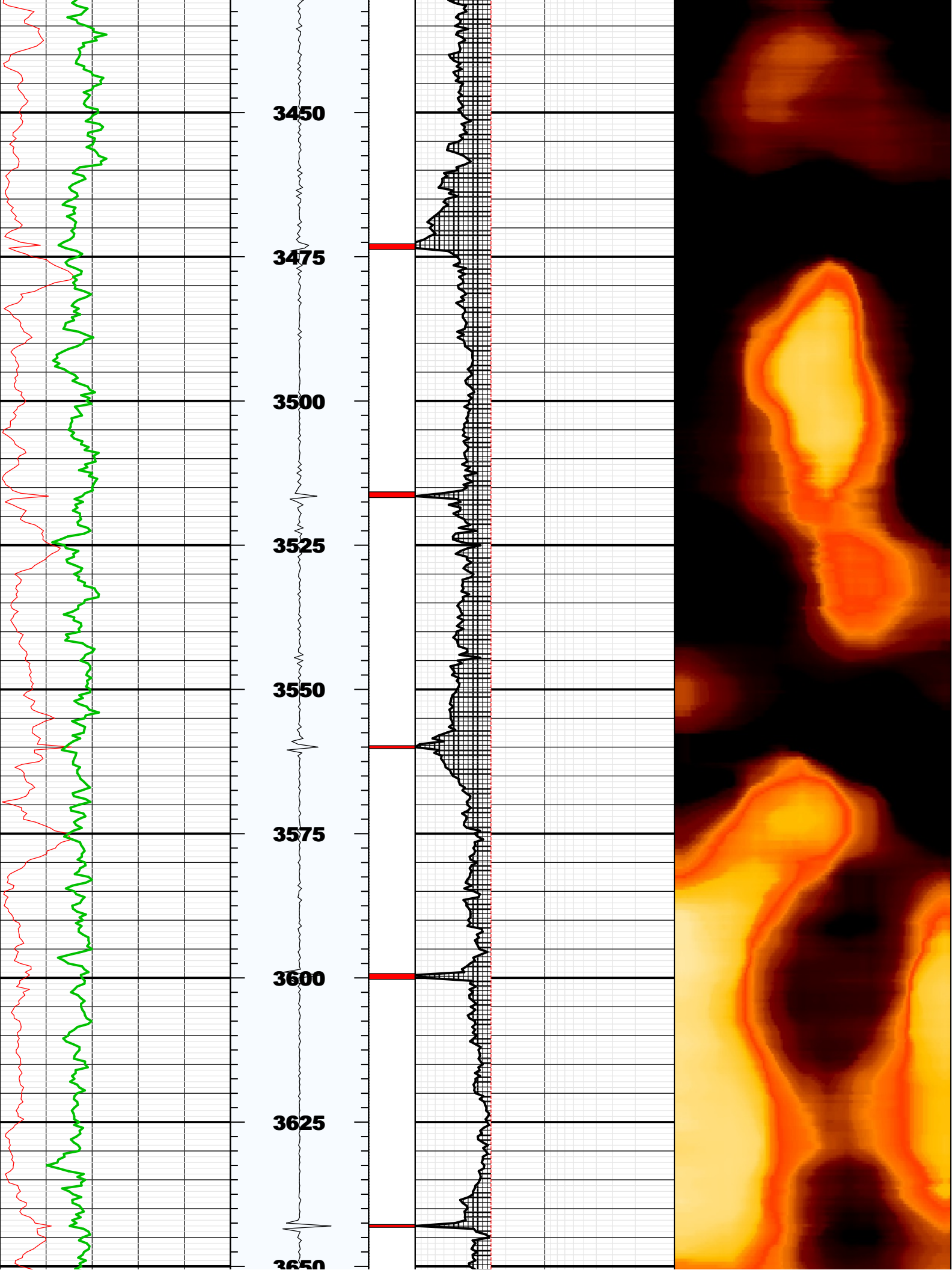


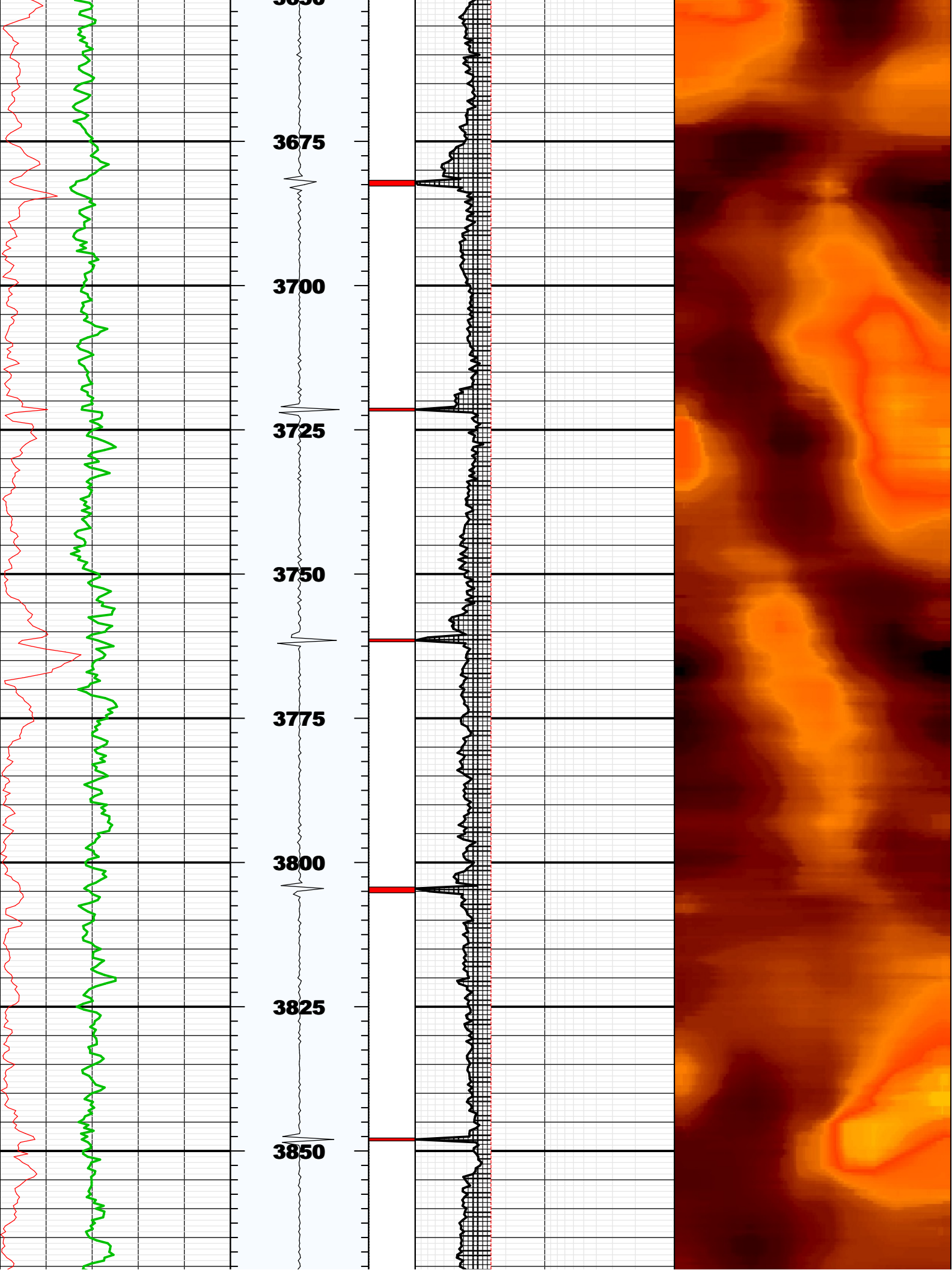


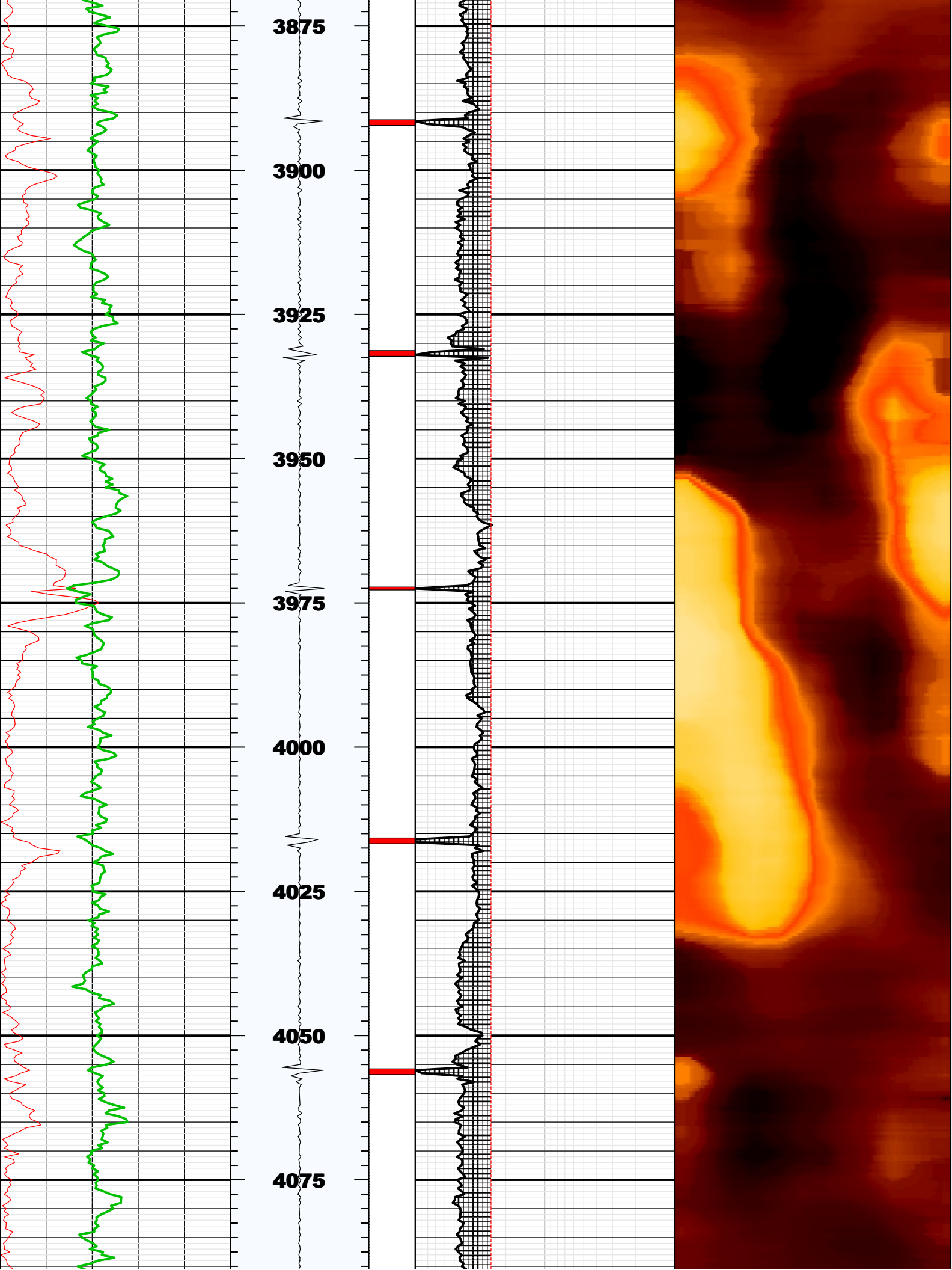


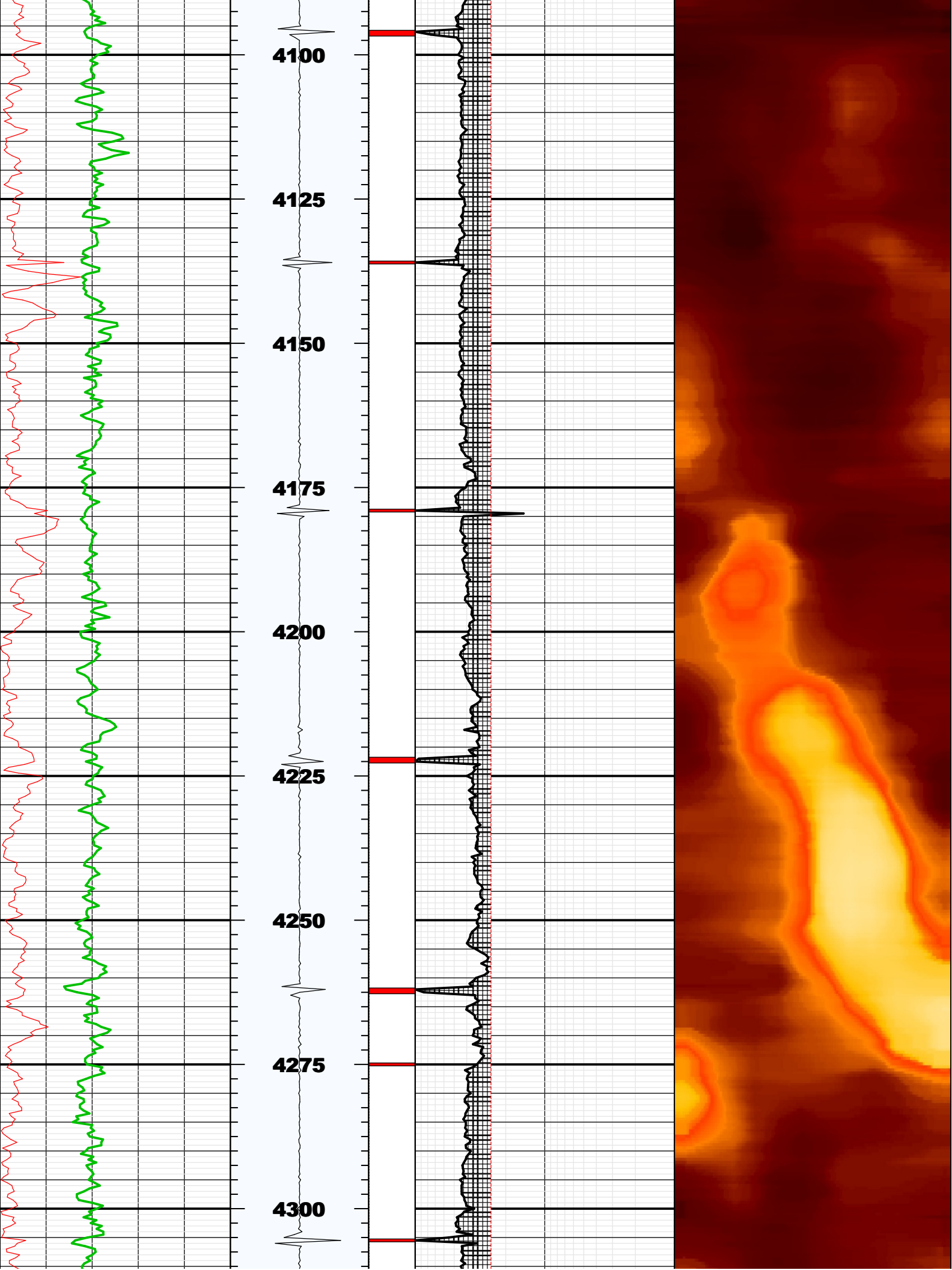


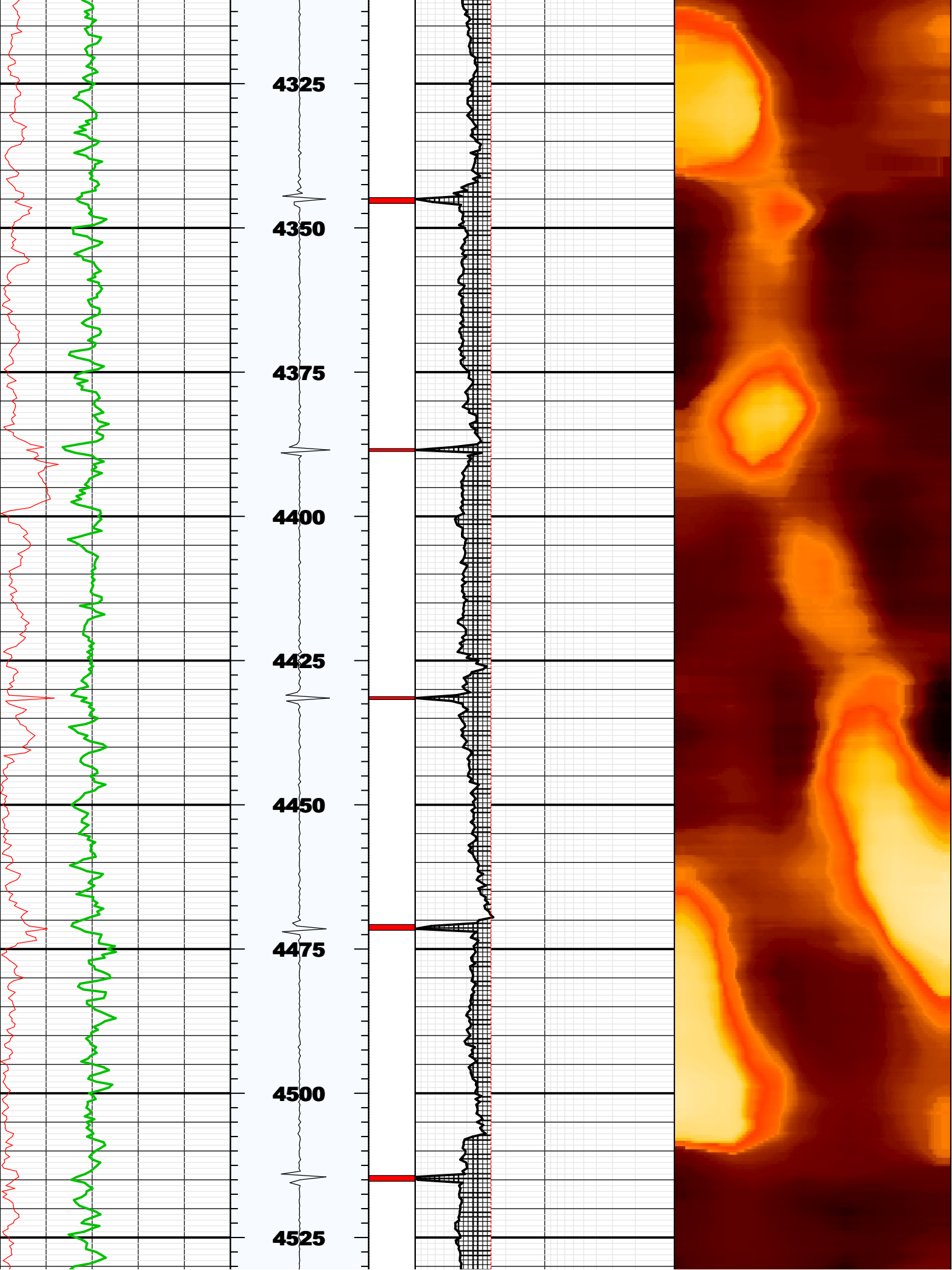


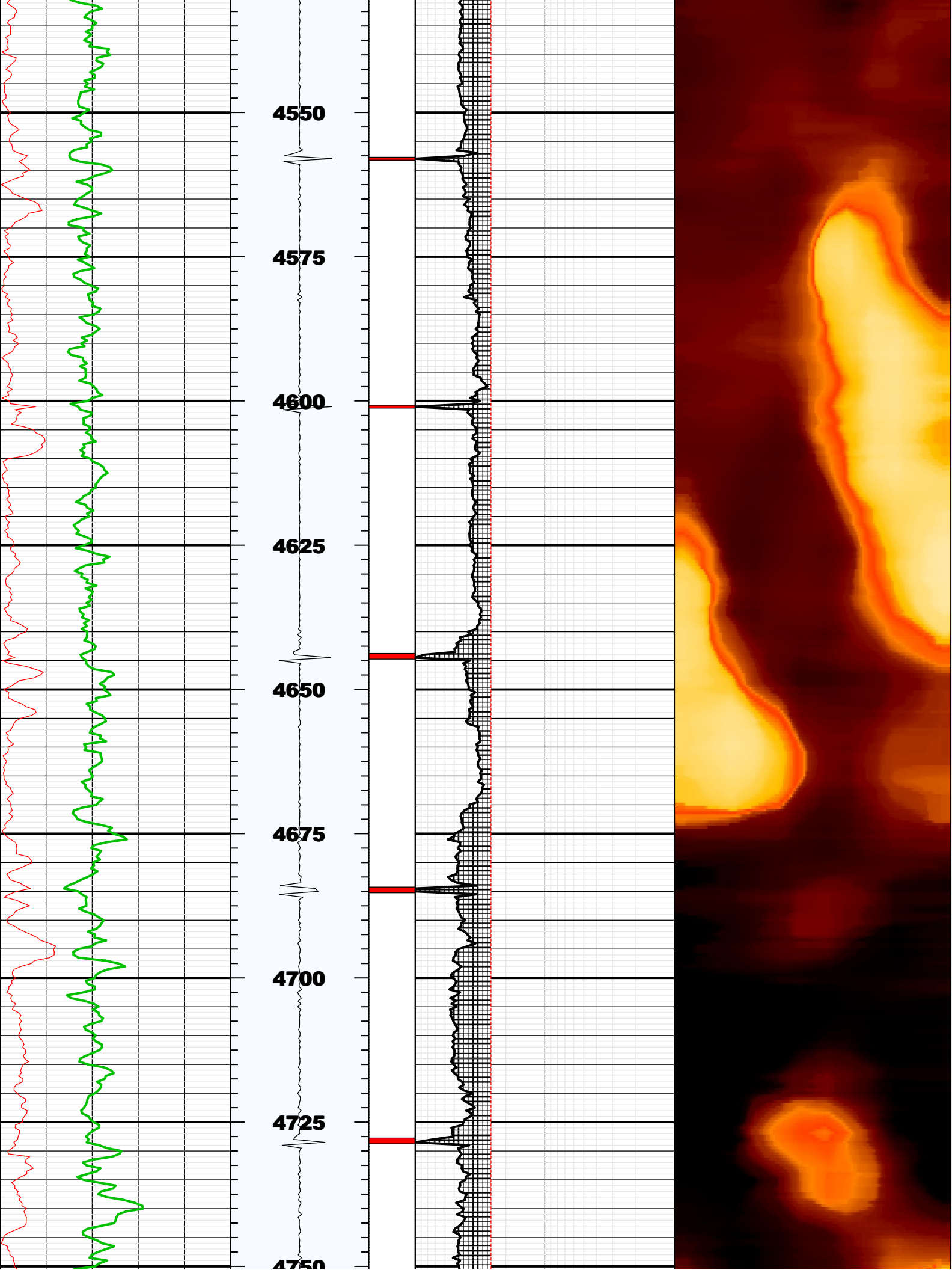


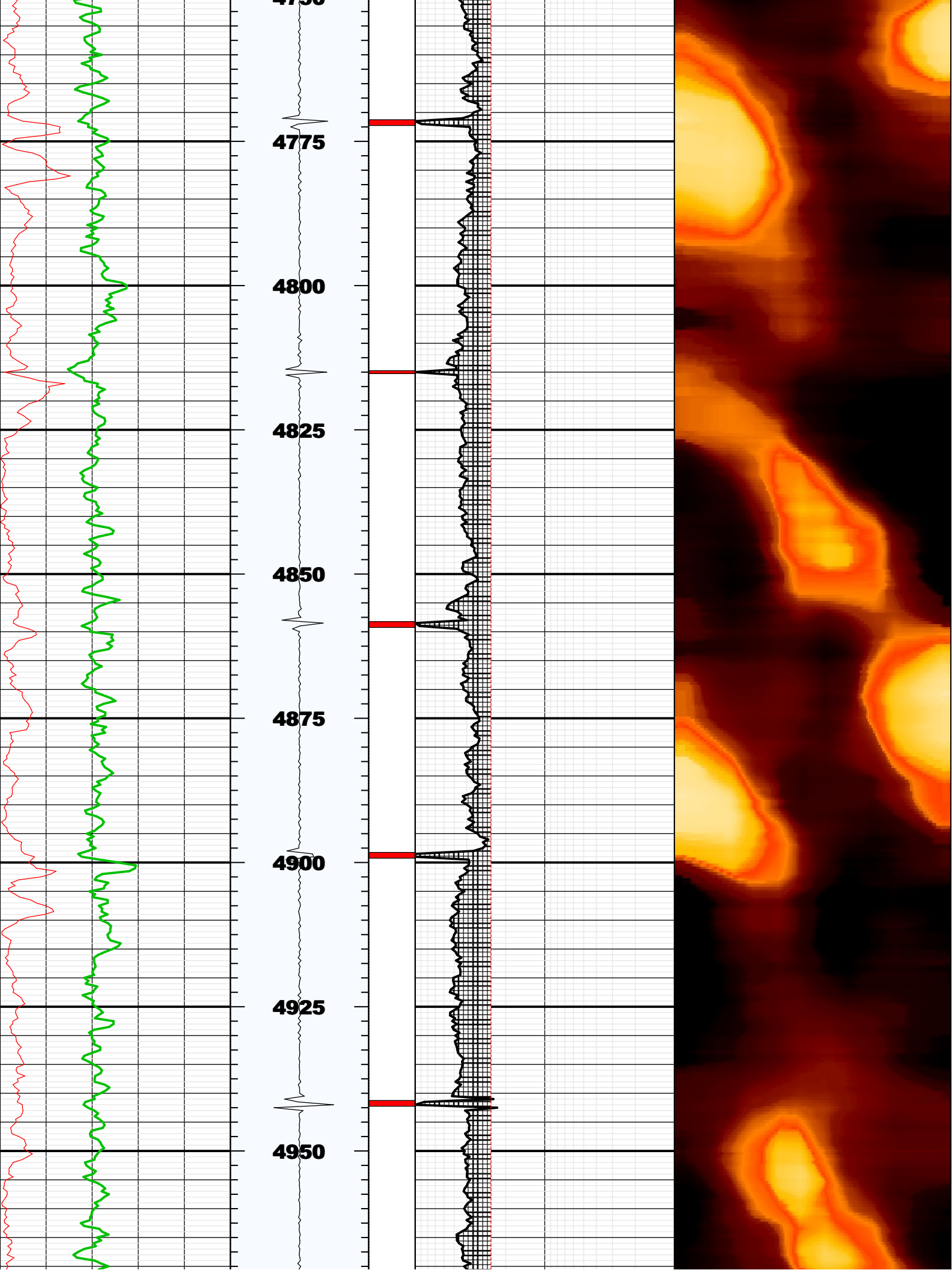


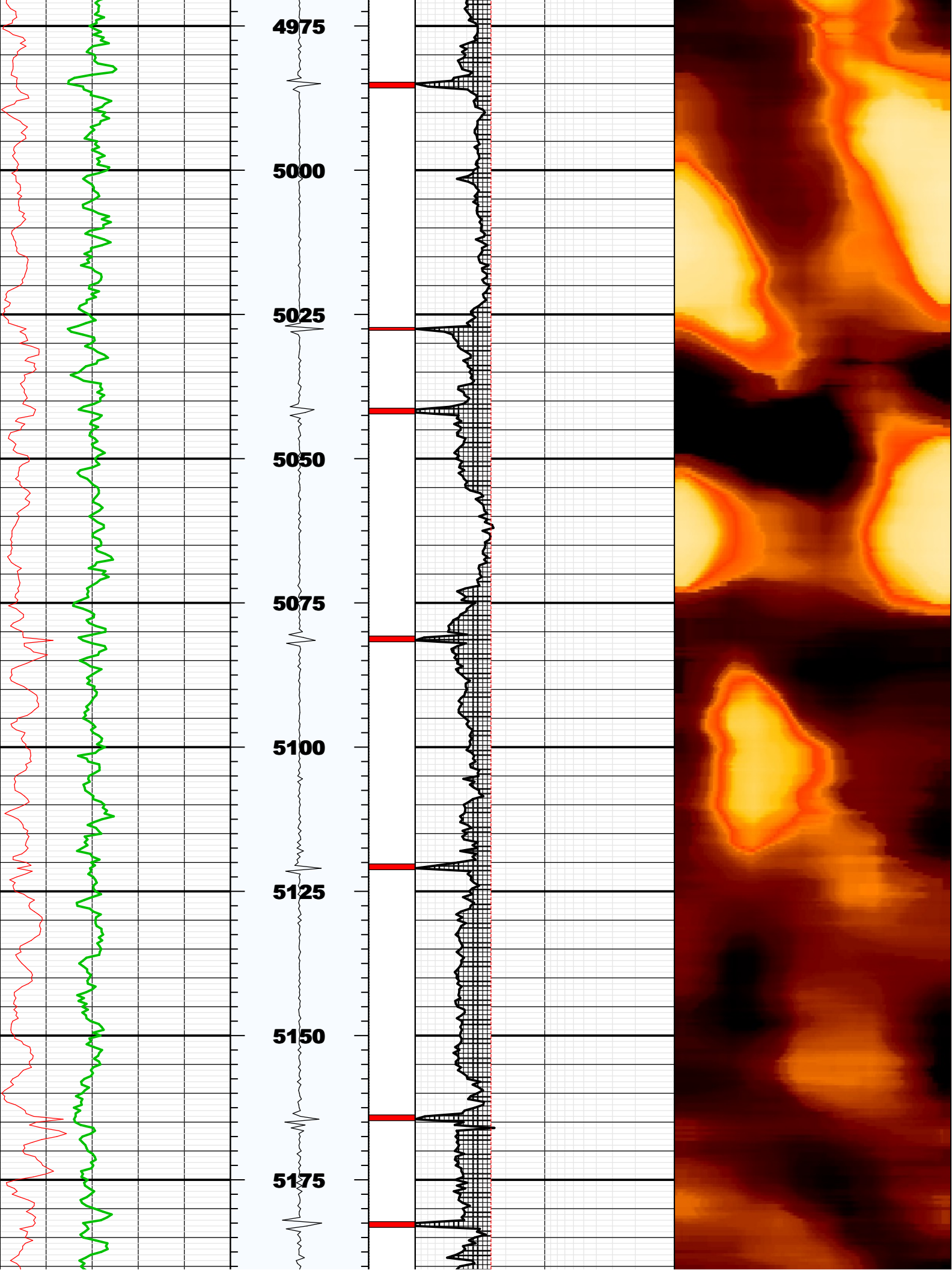


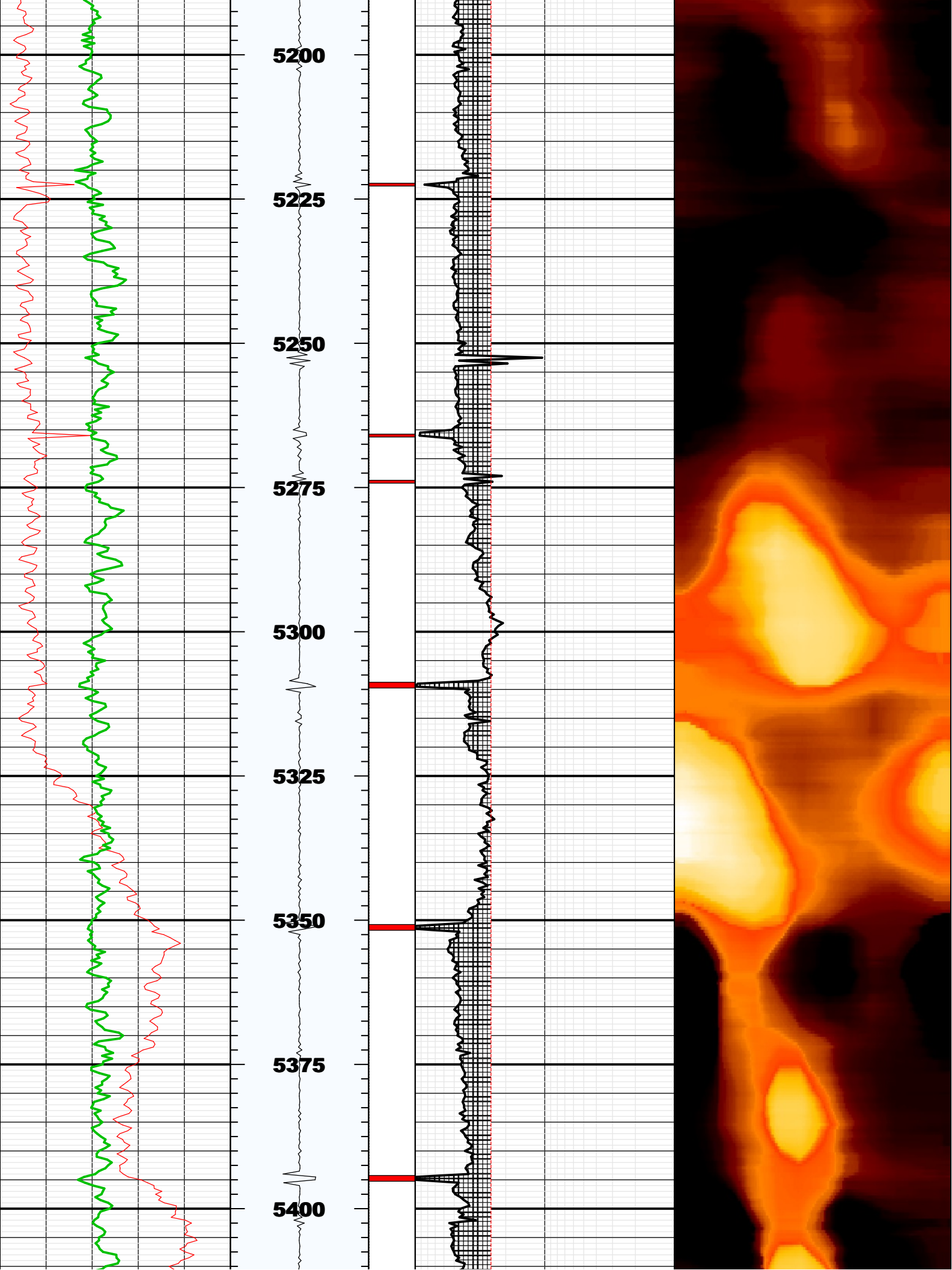


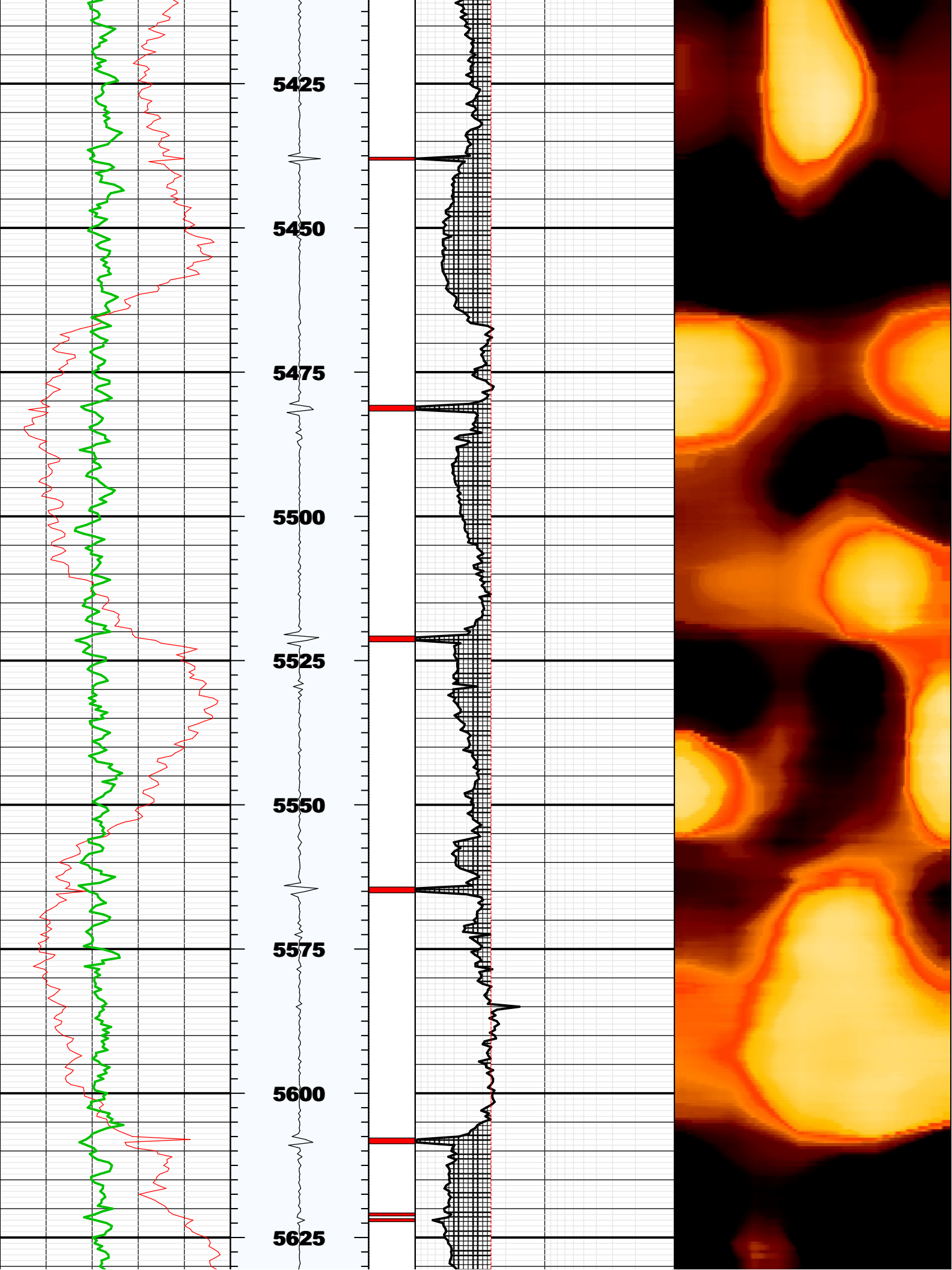


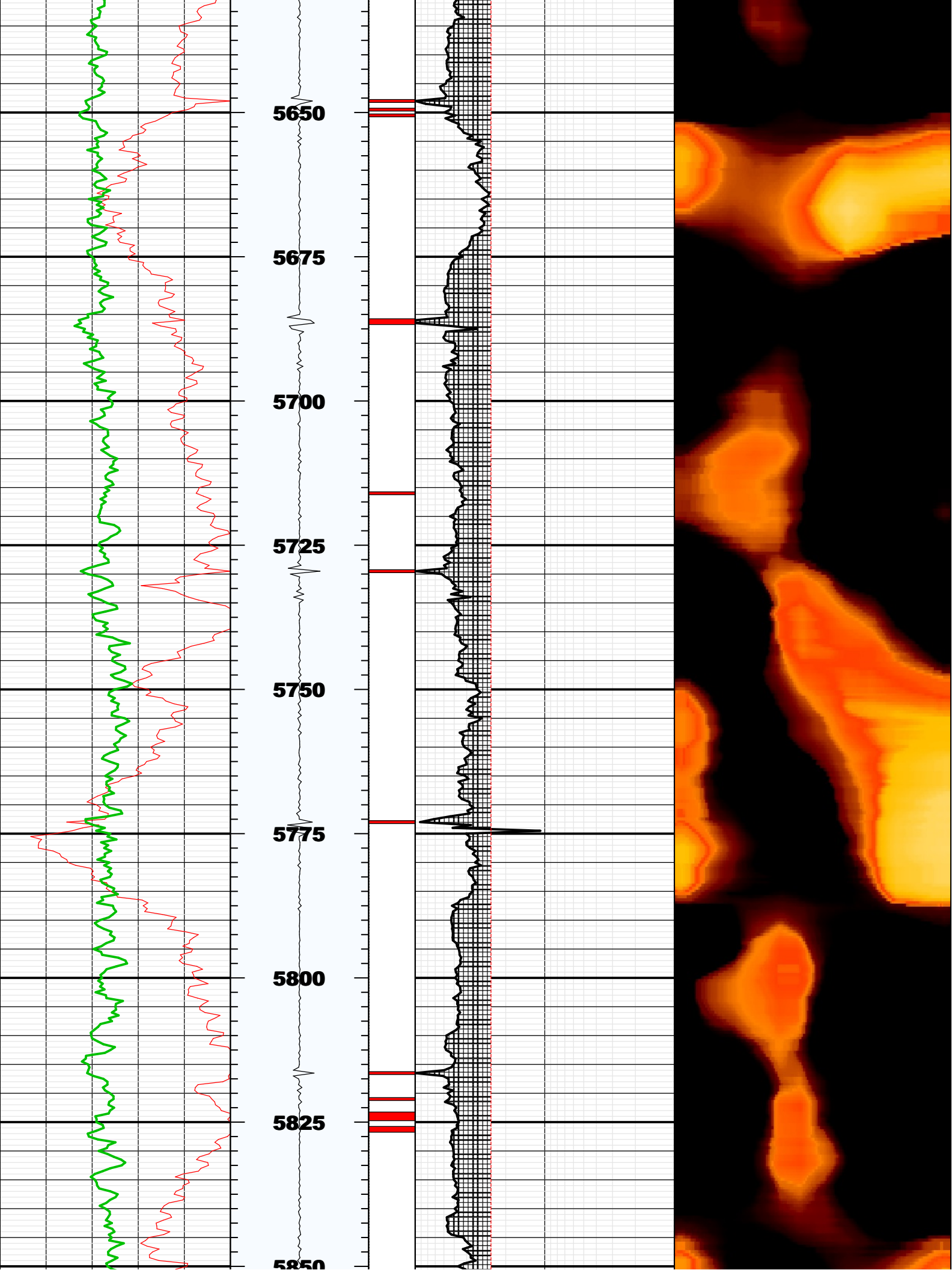


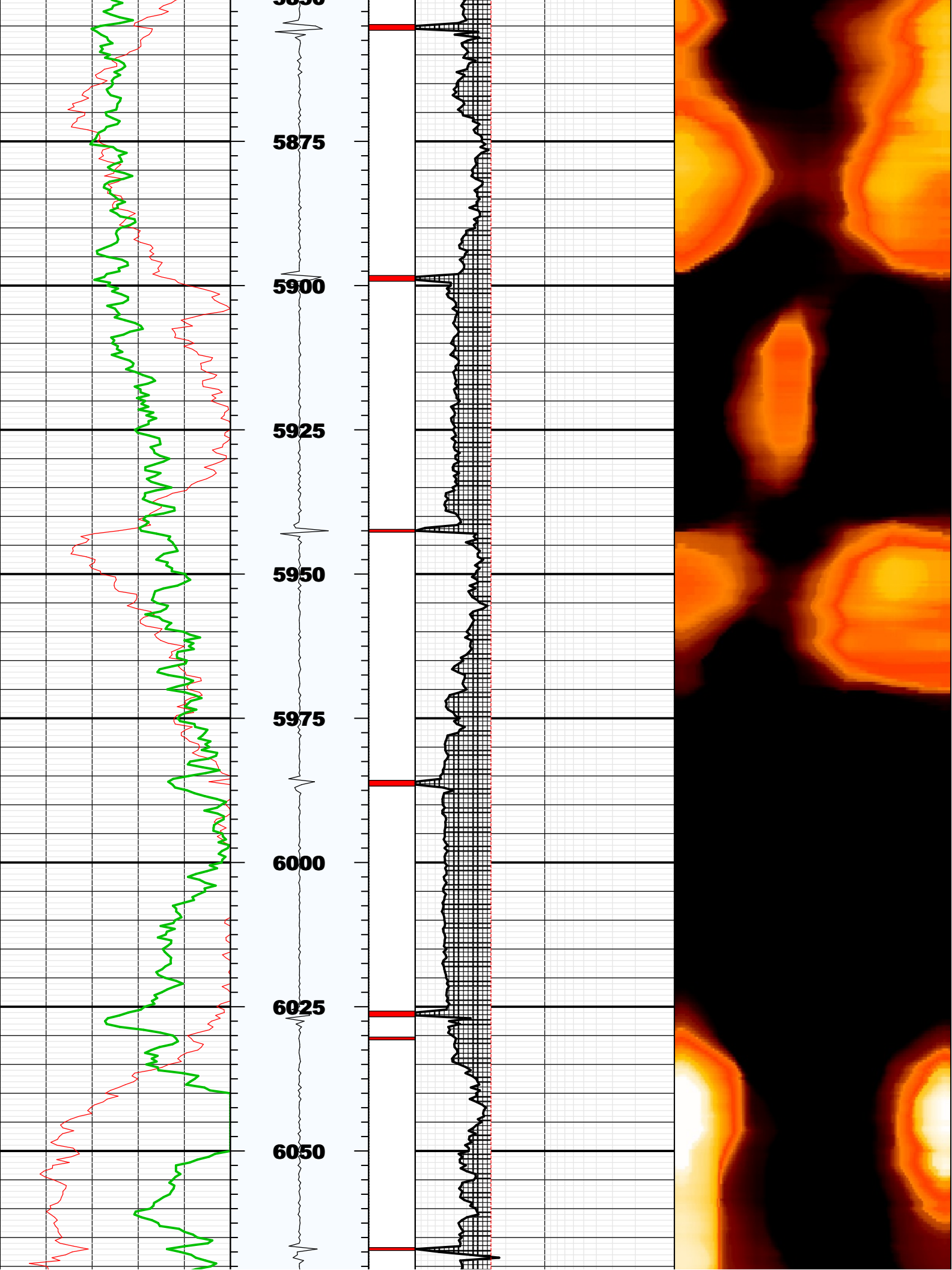


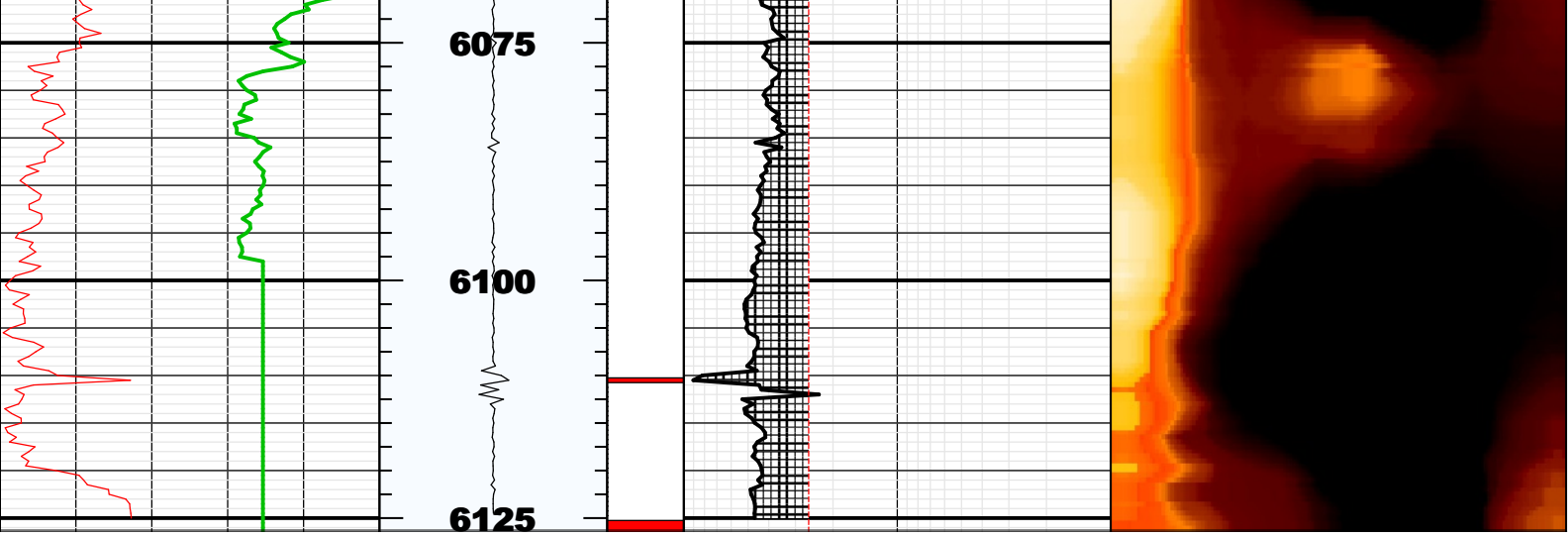








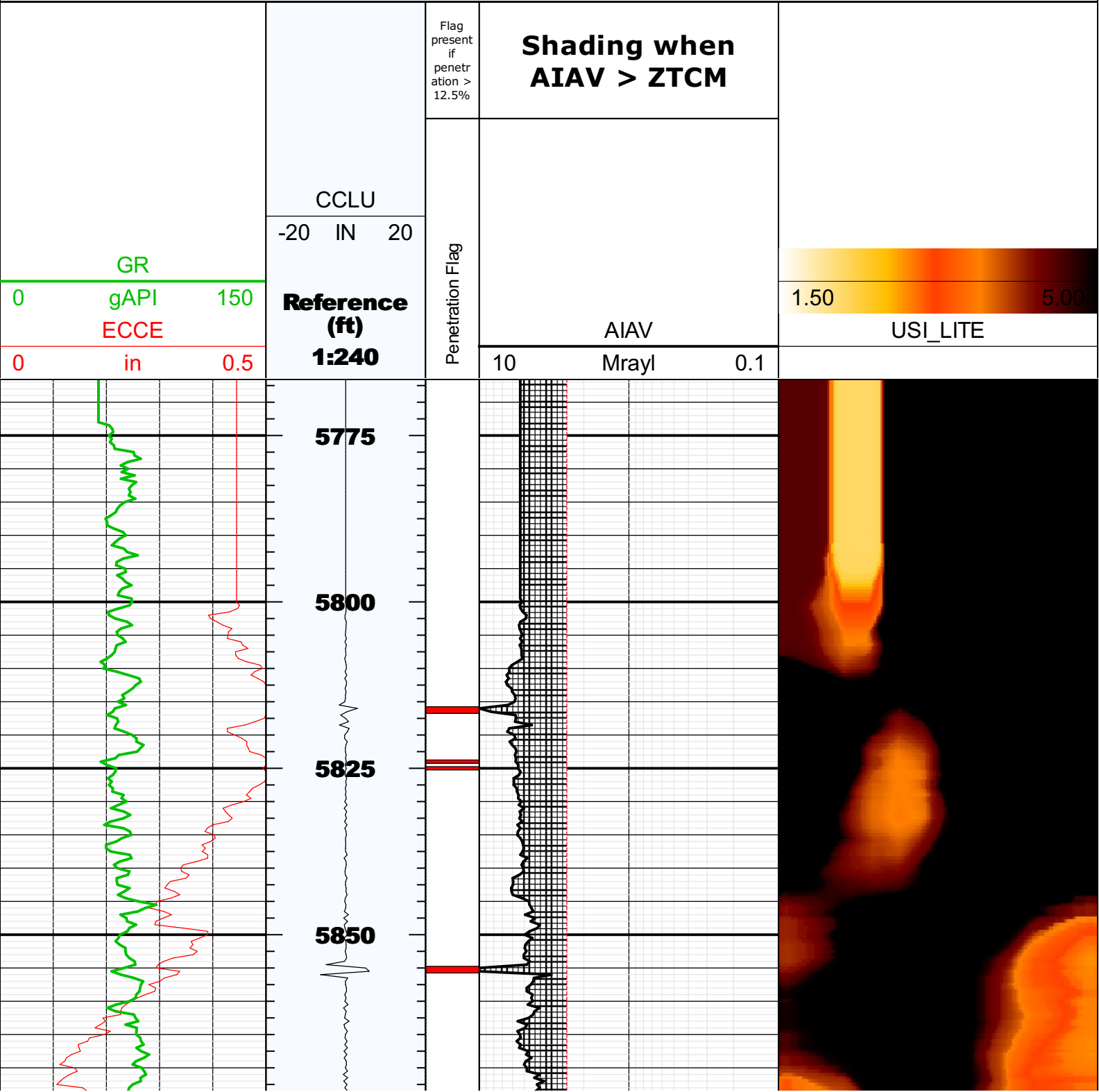


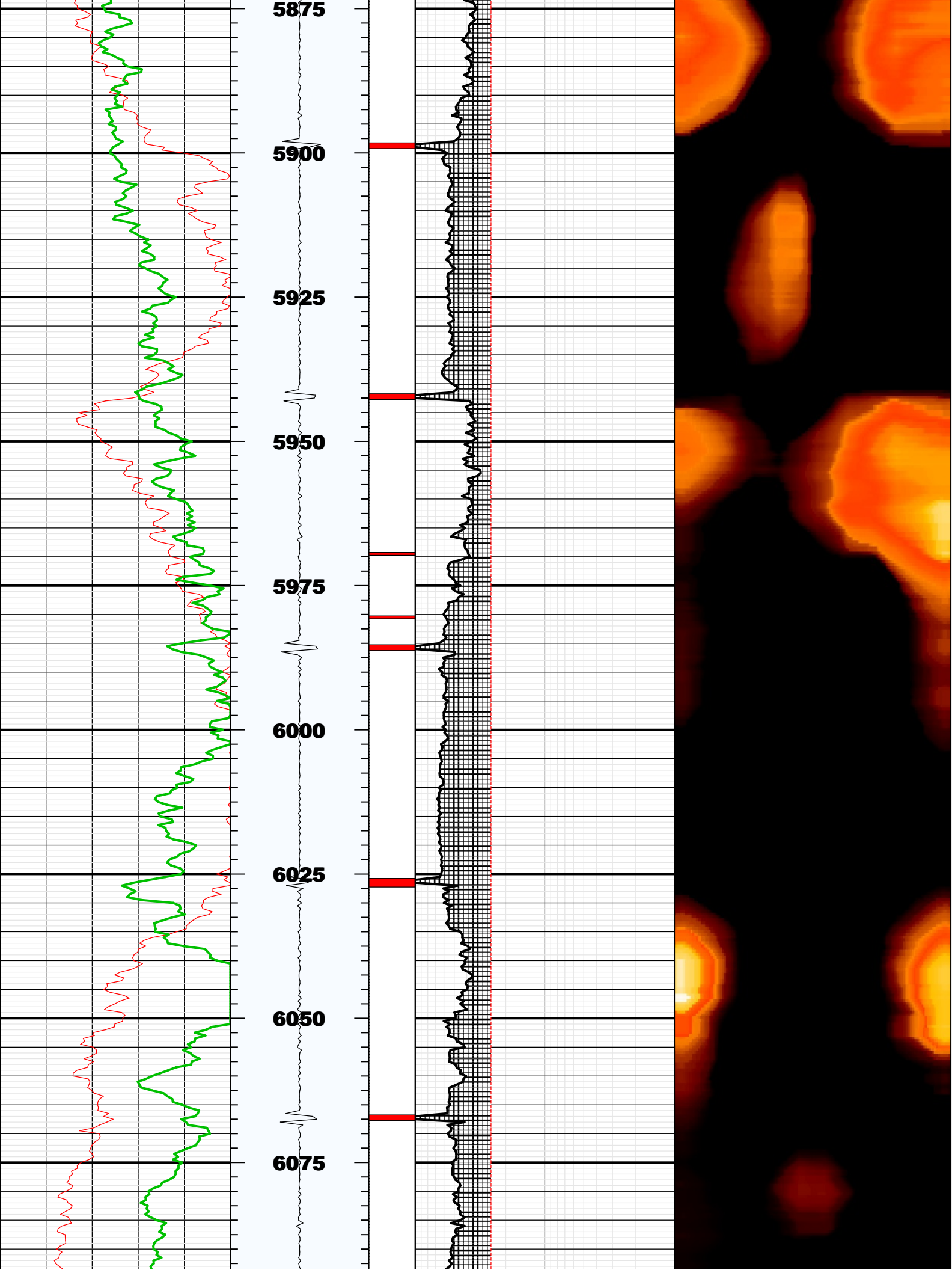



BS	8.75000	IN	Bit Size
CASG	P110		Casing Grade
CDIA	7.00000	IN	Casing Outer Diameter
CSID	6.27600	IN	Casing Inner Diameter
CSIZ	7.00000	IN	Current Casing Size
CWEI	26.00000	LB/F	Casing Weight
DFD	8.40000	LB/G	Drilling Fluid Density
DFVL	190.00000	US/F	Default Fluid Velocity
DO			
DOT	2.87400	IN	Diameter of Transducer Sensor
EMXV	70	V	EMEX Voltage
FDII	0.00000	F	FPM Data Interpolation Interval
FSOD	0_OFF		Fluid Slowness Fits Casing Outer Diameter
LOGMODE			
PP			
STEP	-0.5	F	STEP
THDH	130.00000	%	Maximum Search Thickness (percentage of nominal)
THDL	70.00000	%	Minimum Search Thickness (percentage of nominal)
THDP	Fundamental		Thickness Detection Policy
THNO	0.36200	IN	Nominal Thickness of Casing
TMUC	BRINE		Type of Mud
U-USIT_DT3P			
UPAT	375K		Emission Pattern
USUB	7INC		USIT Sub Identifier
UWKM	D603010L		Working Mode
VCAS	51.40000	US/F	Ultrasonic Transversal Velocity in Casing
WINB	33.86500	US	Window Begin Time
WINE	73.86501	US	Window End Time
ZCAS	46.25000	MRAY	Acoustic Impedance of Casing
ZINI	-1.00000	MRAY	Initial Estimate of Cement Impedance
ZMUD	1.78000	MRAY	Acoustic Impedance of Mud
ZTCM	2.60000	MRAY	Acoustic Impedance Threshold for Cement
ZTGS	0.30000	MRAY	Acoustic Impedance Threshold for Gas
WLEN	22.50350	US	T^3 Processing Length

Repeat Pass

Company: Noble Energy Inc
Well: Gleason LC26 720
Field: Wattenberg







Fluid Properties Used for Main Pass

