

NW. COR.  
SEC. 25, T2N, R65W  
FOUND 2 1/2" ALUM. CAP  
L.S. NO. 13482

T2N, R65W

NE. COR.  
SEC. 25, T2N, R65W  
FOUND 3 1/4" ALUM. CAP  
L.S. NO. 23520

S 89°46'05" W  
1326.31' (M)

S 89°49'52" W  
1326.78' (M)

S 89°46'29" W 2652.13' (M)

1933'

CC OPEN A 36N-36HZ  
SURFACE LOCATION

2424'

HEEL LOCATION

N 00°59'57" W 2696.54' (M)

N 00°34'29" W  
2668.26' (M)

N 01°02'08" W 2638.79' (M)

N. 1/4 COR.  
SEC. 25, T2N, R65W  
FOUND 2 1/2" ALUM. CAP  
L.S. NO. 13482

E. 1/16 COR.  
SEC. 24 & SEC. 25, T2N, R65W  
FOUND 1 1/2" ALUM. CAP  
L.S. NO. 23027

E. 1/4 COR.  
SEC. 25, T2N, R65W  
FOUND 3 1/4" ALUM. CAP  
L.S. NO. 25937

CENTER COR.  
SEC. 25, T2N, R65W  
FOUND 3 1/4" ALUM. CAP  
L.S. NO. 33642

25

S 89°09'48" W  
2632.14' (M)

S 89°09'48" W  
2674.29' (M)

W. 1/4 COR.  
SEC. 25, T2N, R65W  
FOUND 3 1/4" ALUM. CAP  
L.S. NO. 33642

N 00°48'35" W 2731.52' (M)

S 00°35'38" E 9148' GRID  
S 00°01'19" E TRUE  
S 08°22'38" E MAGNETIC

N 00°34'29" W  
2653.59' (M)

SURFACE LOCATION: NAD 83  
GROUND ELEVATION= 4894.8'  
LATITUDE= 40.115420°  
LONGITUDE= -104.614830°  
LATITUDE= 40°06'55.512"  
LONGITUDE= -104°36'53.388"  
HEEL LOCATION: NAD 83  
LATITUDE= 40.113851°  
LONGITUDE= -104.613060°  
LATITUDE= 40°06'49.865"  
LONGITUDE= -104°36'47.016"  
BOTTOM HOLE LOCATION: NAD 83  
LATITUDE= 40.088738°  
LONGITUDE= -104.613048°  
LATITUDE= 40°05'19.456"  
LONGITUDE= -104°36'46.973"

S. 1/4 COR.  
SEC. 25, T2N, R65W  
FOUND 3 1/4" ALUM. CAP  
L.S. NO. 33642

SE. COR.  
SEC. 25, T2N, R65W  
FOUND 3 1/4" ALUM. CAP  
L.S. NO. 25937

S 87°27'36" W 2622.46' (M)

S 88°49'27" W 2695.74' (M)

WELL BORE CONTINUES  
INTO SECTION 36

MATCH LINE  
SEE SHEET 2

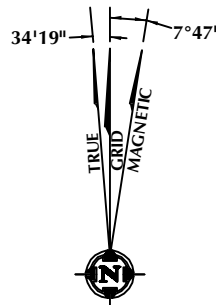
#### CERTIFICATE OF SURVEYOR:

THIS IS TO CERTIFY THAT THE ABOVE PLAT WAS PREPARED FROM FIELD NOTES OF ACTUAL SURVEY MADE BY ME OR UNDER MY SUPERVISION AND THAT THE SAME ARE TRUE AND CORRECT TO THE BEST OF MY KNOWLEDGE AND BELIEF. THIS CERTIFICATE DOES NOT REPRESENT A LAND SURVEY PLAT OR IMPROVEMENT SURVEY PLAT AS DEFINED BY C.S. 38-51-102 AND CANNOT BE RELIED UPON TO DETERMINE OWNERSHIP.

*Benjamin J. Reenders*  
BENJAMIN J. REENDERS  
PROFESSIONAL LAND SURVEYOR  
COLORADO REGISTRATION NUMBER 4836

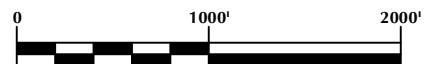
NOTICE:  
ACCORDING TO COLORADO STATE LAW YOU MUST COMMENCE ANY LEGAL ACTION BASED UPON ANY DEFECT IN THIS SURVEY WITHIN THREE YEARS AFTER YOU FIRST DISCOVER SUCH DEFECT. IN NO EVENT MAY ANY ACTION BASED UPON ANY DEFECT IN THIS SURVEY BE COMMENCED MORE THAN TEN YEARS FROM THE DATE ON THE CERTIFICATION SHOWN HEREON.

NOTE:  
MAGNETIC NORTH IS CURRENT AS OF 1/27/2015.  
MAGNETIC NORTH CHANGES WEST 0°06' PER YEAR.



#### NOTES:

1. ▲ INDICATES FOUND SECTION CORNER
2. ● INDICATES CALCULATED CORNER
3. ELEVATION BASED ON NAVD88 (GEOID09)
4. BASIS OF BEARING DERIVED FROM COLORADO COORDINATE SYSTEM 1983 NORTH ZONE UNLESS OTHERWISE NOTED.
5. ALL MEASURED DISTANCES ARE GRID.  
COMBINED SCALE FACTOR: .99972280
6. OPERATOR: ROB WILSON / PDOP = 1.4
7. SEE ADDENDUM TO WELL LOCATION CERTIFICATE FOR EXISTING IMPROVEMENTS WITHIN 500' OF THE WELL PAD.
8. WELL FOOTAGES ARE MEASURED AT RIGHT ANGLES TO THE SECTION LINES.
9. THE BOTTOM OF HOLE BEARS S00°35'38"E 9148' FROM THE HEEL LOCATION.



SCALE: 1" = 1000'

#### WELL PAD - CC OPEN A 14C-36HZ

CC OPEN A 36N-36HZ  
WELL LOCATION CERTIFICATE  
482' FNL & 1933' FWL NENW (SURFACE)  
1050' FNL & 2424' FWL NENW (HEEL)  
LOCATED IN SECTION 25  
460' FSL & 2358' FWL SESW (BOTTOM)  
LOCATED IN SECTION 36  
T2N, R65W, 6TH P.M.  
WELD COUNTY, COLORADO

Kerr-McGee Oil &  
Gas Onshore L.P.  
1099 18th Street  
Denver, Colorado 80202



#### CONSULTING, LLC

SHERIDAN OFFICE  
1095 Saberton Avenue  
Sheridan, Wyoming 82801  
Phone 307-674-0609

LOVELAND OFFICE  
1635 Foxtrail Drive, Suite 204  
Loveland, Colorado 80538  
Phone 970-776-4331

DRAFTED BY:	LMO	CHECKED BY:	BJR	SHEET NO:
DATE DRAFTED:	1/30/15	DATE SURVEYED:	1/24/15	1
REVISED:	5/7/15	FILE NAME:	14-73	1 OF 2

# T2N, R65W

N. 1/4 COR.  
SEC. 36, T2N, R65W  
FOUND 3 1/4" ALUM. CAP  
L.S. NO. 33642

MATCH LINE  
SEE SHEET 1

NW. COR.  
SEC. 36, T2N, R65W  
SET 3" ALUM. CAP  
L.S. NO. 38305

SURFACE LOCATION: NAD 83  
GROUND ELEVATION= 4894.8'  
LATITUDE= 40.115420°  
LONGITUDE= -104.614830°  
LATITUDE= 40°06'55.512"  
LONGITUDE= -104°36'53.388"  
HEEL LOCATION: NAD 83  
LATITUDE= 40.113851°  
LONGITUDE= -104.613060°  
LATITUDE= 40°06'49.865"  
LONGITUDE= -104°36'47.016"  
BOTTOM HOLE LOCATION: NAD 83  
LATITUDE= 40.088738°  
LONGITUDE= -104.613048°  
LATITUDE= 40°05'19.456"  
LONGITUDE= -104°36'46.973"

NE. COR.  
SEC. 36, T2N, R65W  
FOUND 3 1/4" ALUM. CAP  
L.S. NO. 25937

W. 1/4 COR.  
SEC. 36, T2N, R65W  
FOUND 3 1/4" ALUM. CAP  
L.S. NO. 37890

E. 1/4 COR.  
SEC. 36, T2N, R65W  
FOUND 3 1/4" ALUM. CAP  
L.S. NO. 23027

SW. COR.  
SEC. 36, T2N, R65W  
FOUND 3 1/4" ALUM. CAP  
L.S. NO. 37890

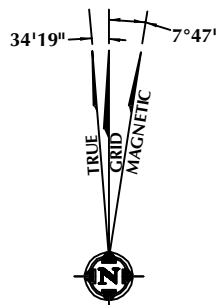
SE. COR.  
SEC. 36, T2N, R65W  
FOUND 2" ALUM. CAP  
L.S. NO. 25937

## CERTIFICATE OF SURVEYOR:

THIS IS TO CERTIFY THAT THE ABOVE PLAT WAS PREPARED FROM FIELD NOTES OF ACTUAL SURVEY MADE BY ME OR UNDER MY SUPERVISION AND THAT THE SAME ARE TRUE AND CORRECT TO THE BEST OF MY KNOWLEDGE AND BELIEF. THIS CERTIFICATE DOES NOT REPRESENT A LAND SURVEY PLAT OR IMPROVEMENT SURVEY PLAT AS DEFINED BY C.S. 38-51-102 AND CANNOT BE RELIED UPON TO DETERMINE OWNERSHIP.

*Benjamin J. Reenders*  
BENJAMIN J. REENDERS  
PROFESSIONAL LAND SURVEYOR  
COLORADO REGISTRATION NUMBER 14306

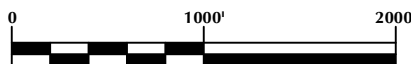
NOTICE:  
ACCORDING TO COLORADO STATE LAW YOU MUST COMMENCE ANY LEGAL ACTION BASED UPON ANY DEFECT IN THIS SURVEY WITHIN THREE YEARS AFTER YOU FIRST DISCOVER SUCH DEFECT. IN NO EVENT MAY ANY ACTION BASED UPON ANY DEFECT IN THIS SURVEY BE COMMENCED MORE THAN TEN YEARS FROM THE DATE ON THE CERTIFICATION SHOWN HEREON.



NOTE:  
MAGNETIC NORTH IS CURRENT AS OF 1/27/2015.  
MAGNETIC NORTH CHANGES WEST 0°06' PER YEAR.

## NOTES:

- ▲ INDICATES FOUND SECTION CORNER
- INDICATES CALCULATED CORNER
- ELEVATION BASED ON NAVD88 (GEOID09)
- BASIS OF BEARING DERIVED FROM COLORADO COORDINATE SYSTEM 1983 NORTH ZONE UNLESS OTHERWISE NOTED.
- ALL MEASURED DISTANCES ARE GRID.
- COMBINED SCALE FACTOR: .99972280
- OPERATOR: ROB WILSON / PDOP = 1.4
- SEE ADDENDUM TO WELL LOCATION CERTIFICATE FOR EXISTING IMPROVEMENTS WITHIN 500' OF THE WELL PAD.
- WELL FOOTAGES ARE MEASURED AT RIGHT ANGLES TO THE SECTION LINES.
- THE BOTTOM OF HOLE BEARS S00°35'38"E 9148' FROM THE HEEL LOCATION.



SCALE: 1" = 1000'

## WELL PAD - CC OPEN A 14C-36HZ

CC OPEN A 36N-36HZ  
WELL LOCATION CERTIFICATE  
482' FNL & 1933' FWL NENW (SURFACE)  
1050' FNL & 2424' FWL NENW (HEEL)  
LOCATED IN SECTION 25  
460' FSL & 2358' FWL SESW (BOTTOM)  
LOCATED IN SECTION 36  
T2N, R65W, 6TH P.M.  
WELD COUNTY, COLORADO

**Kerr-McGee Oil &  
Gas Onshore L.P.**  
1099 18th Street  
Denver, Colorado 80202



## CONSULTING, LLC

SHERIDAN OFFICE  
1095 Saberton Avenue  
Sheridan, Wyoming 82801  
Phone 307-674-0609

LOVELAND OFFICE  
1635 Foxtrail Drive, Suite 204  
Loveland, Colorado 80538  
Phone 970-776-4331

DRAFTED BY:	LMO	CHECKED BY:	BJR	SHEET NO:
DATE DRAFTED:	1/30/15	DATE SURVEYED:	1/24/15	2
REVISED:	5/7/15	FILE NAME:	14-73	2 OF 2