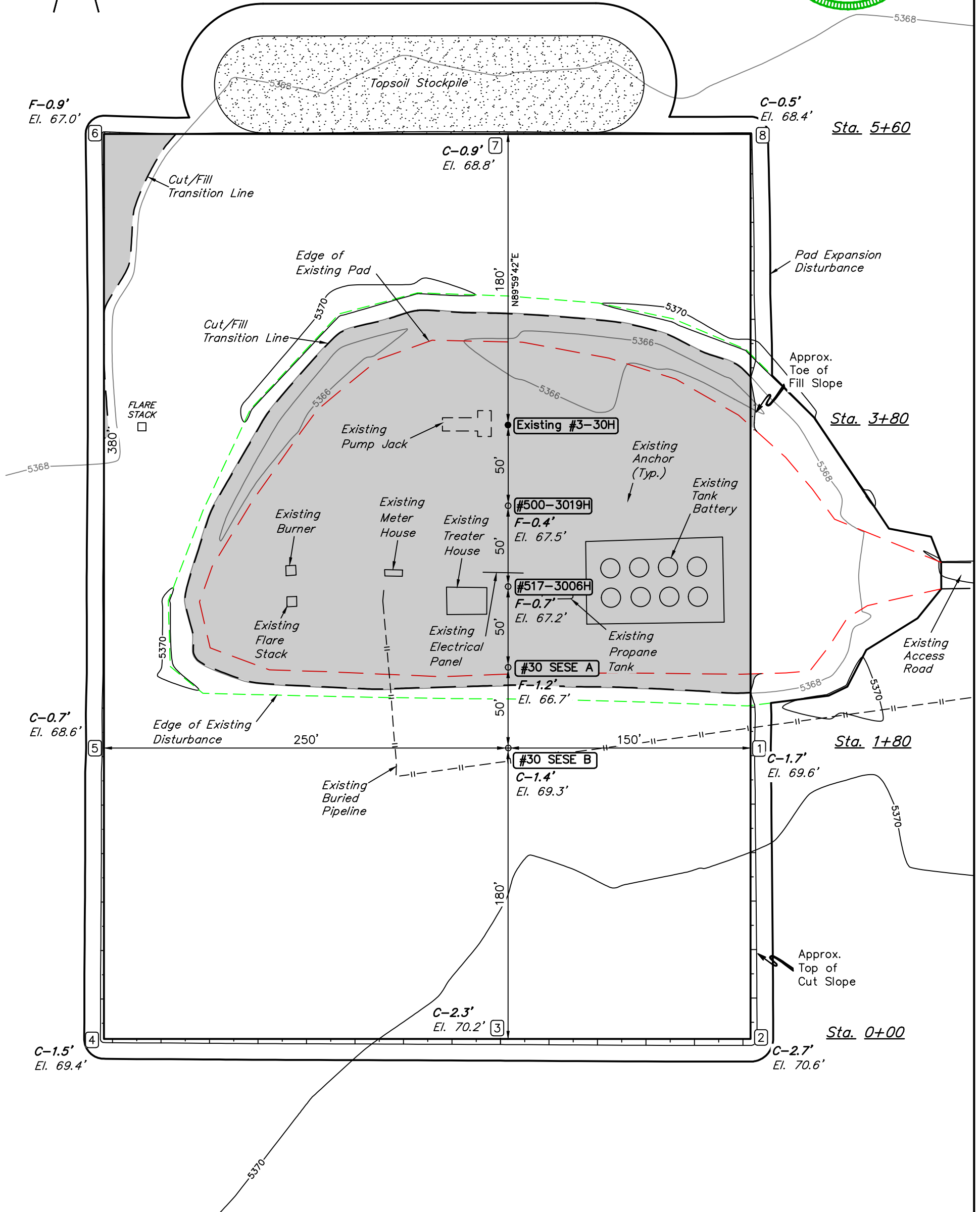


AREA OF MAX. DISTURBANCE



NOTE: Earthwork calculations require a fill @ some of the location stakes for balance. All fill is to be compacted to a minimum of 95% of the maximum dry density obtained by AASHTO Method t-99.

FINISHED GRADE ELEVATION = 5367.9'

NOTES:

- Flare stack is to be located a min. of 100' from the wellhead.
- Contours shown at 2' intervals.
- Underground utilities shown on this sheet are for visualization purposes only, actual locations to be determined prior to construction.

EOG RESOURCES, INC.

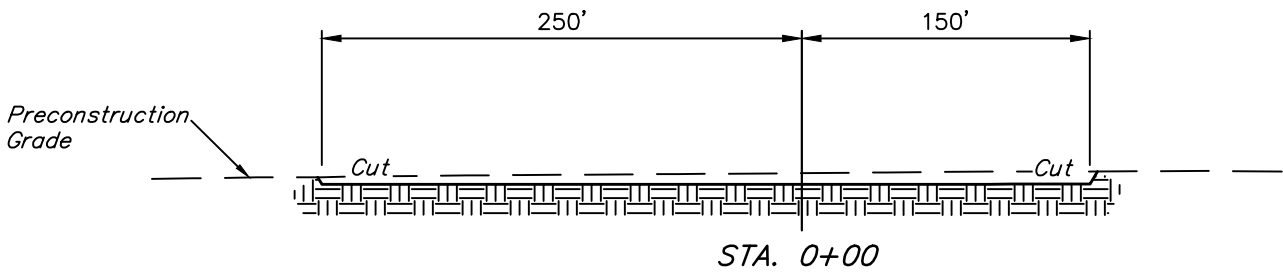
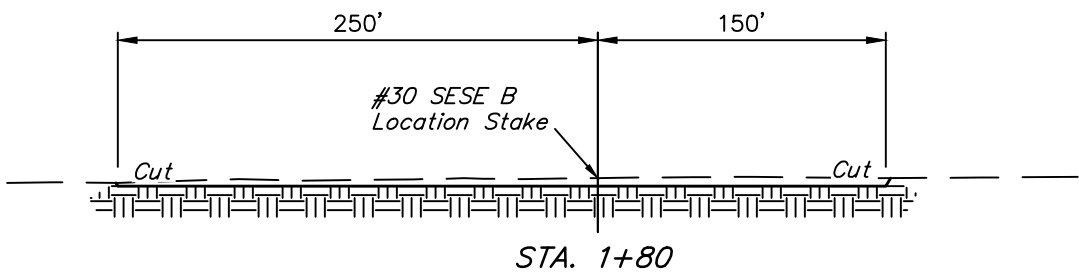
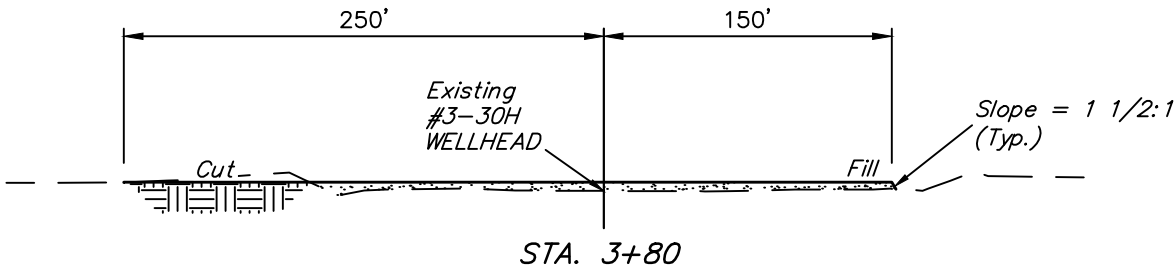
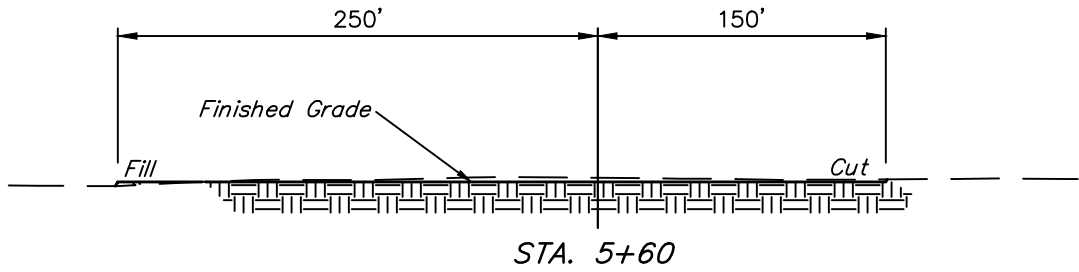
RANDALL CREEK 30 SESE  
ON EXISTING #3-30H PAD  
SE 1/4 SE 1/4, SECTION 30, T12N, R62W, 6th P.M.  
WELD COUNTY, COLORADO



UELS, LLC  
Corporate Office \* 85 South 200 East  
Vernal, UT 84078 \* (435) 789-1017

DRAWN BY: M.S.	DATE DRAWN: 01-13-15
SCALE: 1" = 60'	REVISED: 04-14-15 J.W.
CONSTRUCTION LAYOUT	FIGURE #1

1" = 40'  
X-Section  
Scale  
1" = 100'



APPROXIMATE EARTHWORK QUANTITIES	
(6") TOPSOIL STRIPPING (New Construction Only)	4,220 Cu. Yds.
REMAINING LOCATION	5,630 Cu. Yds.
<b>TOTAL CUT</b>	<b>9,850 Cu. Yds.</b>
<b>FILL</b>	<b>5,630 Cu. Yds.</b>
EXCESS MATERIAL	4,220 Cu. Yds.
TOPSOIL	4,220 Cu. Yds.
<b>EXCESS UNBALANCE</b> (After Interim Rehabilitation)	<b>0 Cu. Yds.</b>

APPROXIMATE SURFACE DISTURBANCE AREAS		
	DISTANCE	ACRES
EXISTING PAD DISTURBANCE	NA	±2.157
PAD EXPANSION DISTURBANCE	NA	±4.269
40' WIDE EXISTING ROAD DISTURBANCE	±226'	±0.208
<b>TOTAL SURFACE USE AREA</b>		<b>±6.634</b>

- NOTES:**
- Fill quantity includes 5% for compaction.
  - Calculations based on 6" of topsoil stripping.
  - Topsoil should not be stripped below finished grade on substructure area.

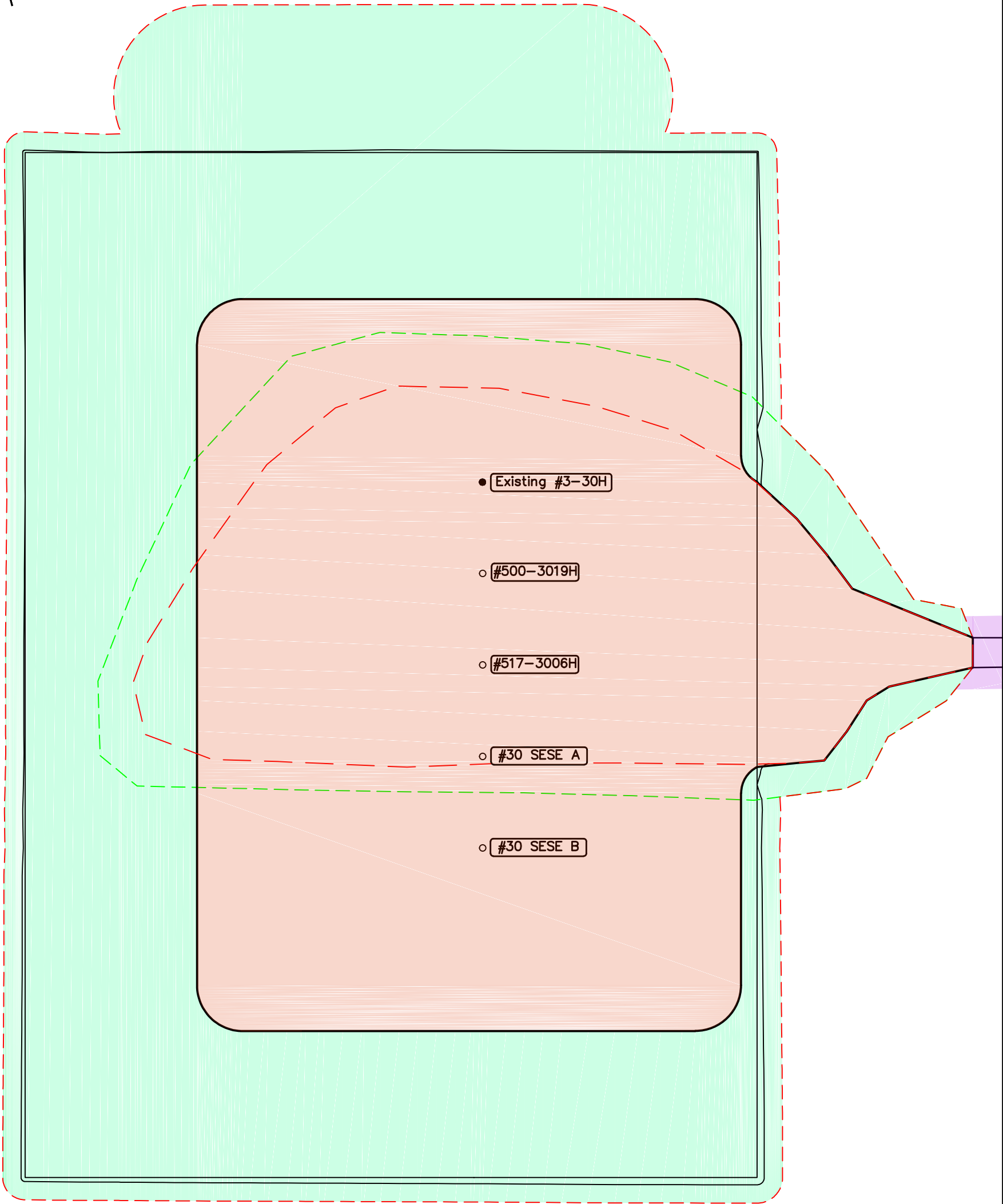
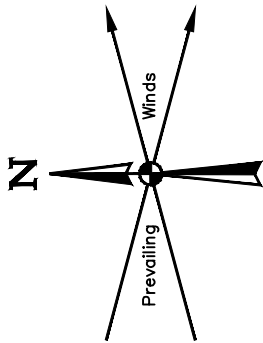
**EOG RESOURCES, INC.**

**RANDALL CREEK 30 SESE  
ON EXISTING #3-30H PAD  
SE 1/4 SE 1/4, SECTION 30, T12N, R62W, 6th P.M.  
WELD COUNTY, COLORADO**



**UELS, LLC**  
Corporate Office \* 85 South 200 East  
Vernal, UT 84078 \* (435) 789-1017

DRAWN BY: M.S.	DATE DRAWN: 01-13-15
SCALE: AS NOTED	REVISED: 04-14-15 J.W.
<b>CONSTRUCTION LAYOUT CROSS SECTIONS</b>	<b>FIGURE #2</b>



LEGEND:		ACRES
<div></div>	WELL SITE DISTURBANCE AREA (TO BE RECLAIMED)	±3.469
<div></div>	WELL SITE PRODUCTION PAD AREA	±2.957
<div></div>	40' WIDE ACCESS ROAD RIGHT-OF-WAY	±0.208

NOTES:

EOG RESOURCES, INC.

RANDALL CREEK 30 SESE  
ON EXISTING #3-30H PAD  
SE 1/4 SE 1/4, SECTION 30, T12N, R62W, 6th P.M.  
WELD COUNTY, COLORADO



UELS, LLC  
Corporate Office \* 85 South 200 East  
Vernal, UT 84078 \* (435) 789-1017

DRAWN BY: J.W.	DATE DRAWN: 05-21-15
SCALE: 1" = 60'	REVISED: 00-00-00
ACREAGE	EXHIBIT 1