





Well Name: SG 914-32D
Agreement Number: 116708
Gross Acres: 17.01
Distance to Nearest Lease: 97.01

Legend

-  Future Wells
-  Fed Lease
-  Fee Lease

SG 914-32D Well Location Plat

August 4, 2015



0 400 800 1,600
Feet