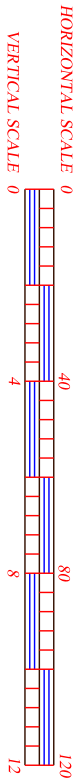
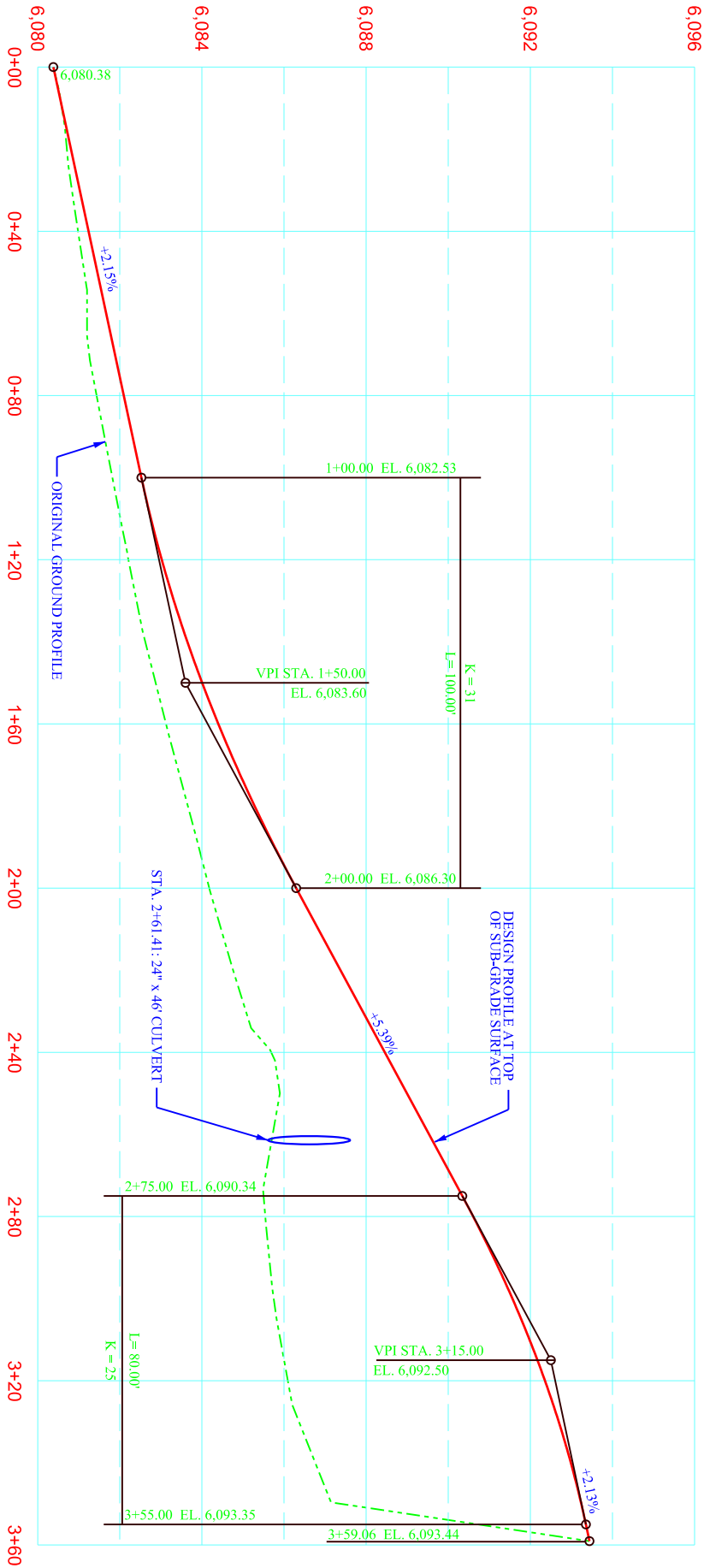


BLACK HILLS PLATEAU
PRODUCTION COMPANY, LLC
DENVER, COLORADO

EXHIBIT VI-B: PROPOSED DITCH PROFILE
WINTER FLATS 10-31-99AH, 10-31-99BH,
WINTER FLATS 10-31-99CH, 10-31-99DH,
NW¼ NE¼, SECTION 10, T 9 S, R 99 W
MESA COUNTY, COLORADO

Prepared By:
P.E. GROSCH CONSTRUCTION, INC.
Surveyors - Engineers - Constructors
P.O. Box 36 1028 Lane 10 1/2
Worland, Wyoming 82401
Ph: 307-347-3332 Fax: 307-347-8589
E-mail: peginc@tribesp.com

PRJ. NO.	31A12	SURVEY		
DWG. NO.	10-31R7_ex6B-dit-pro	DESIGN	SAG	5/15/15
FILE	31a12	DRAWN	SAG	5/15/15
REC.	lidar	REVISION		



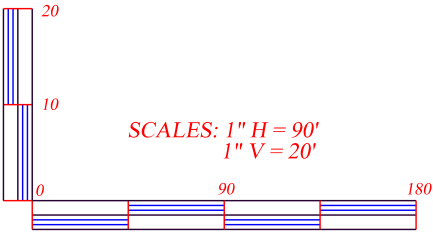
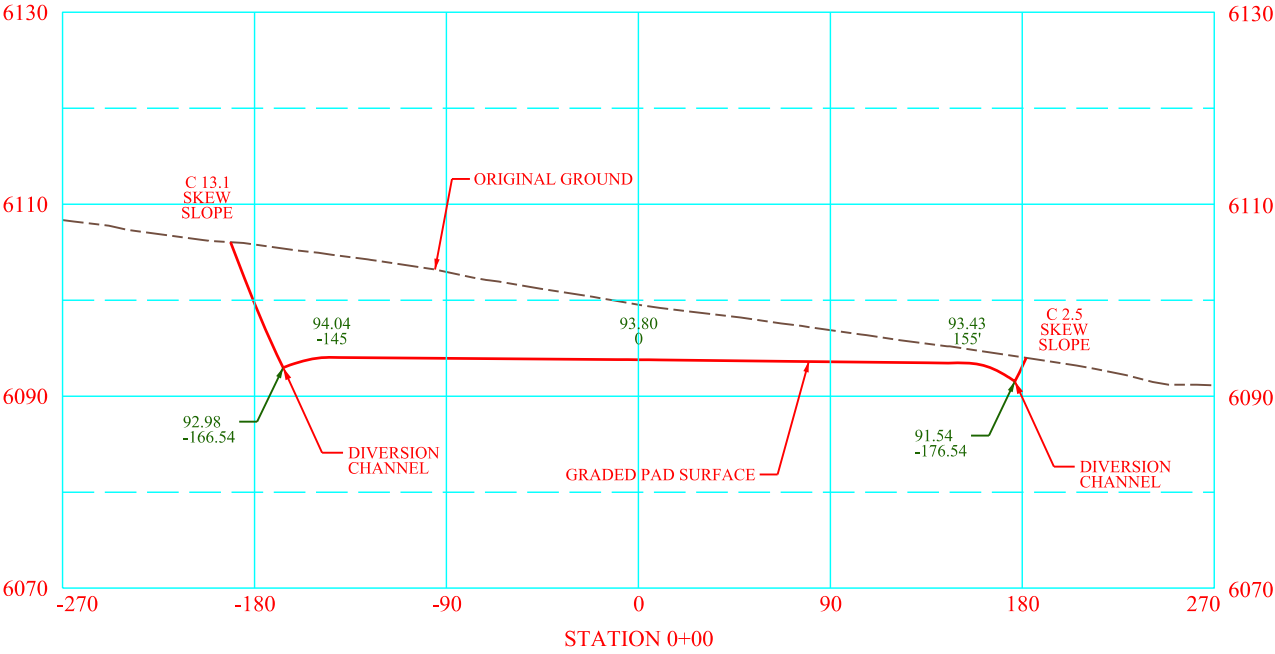
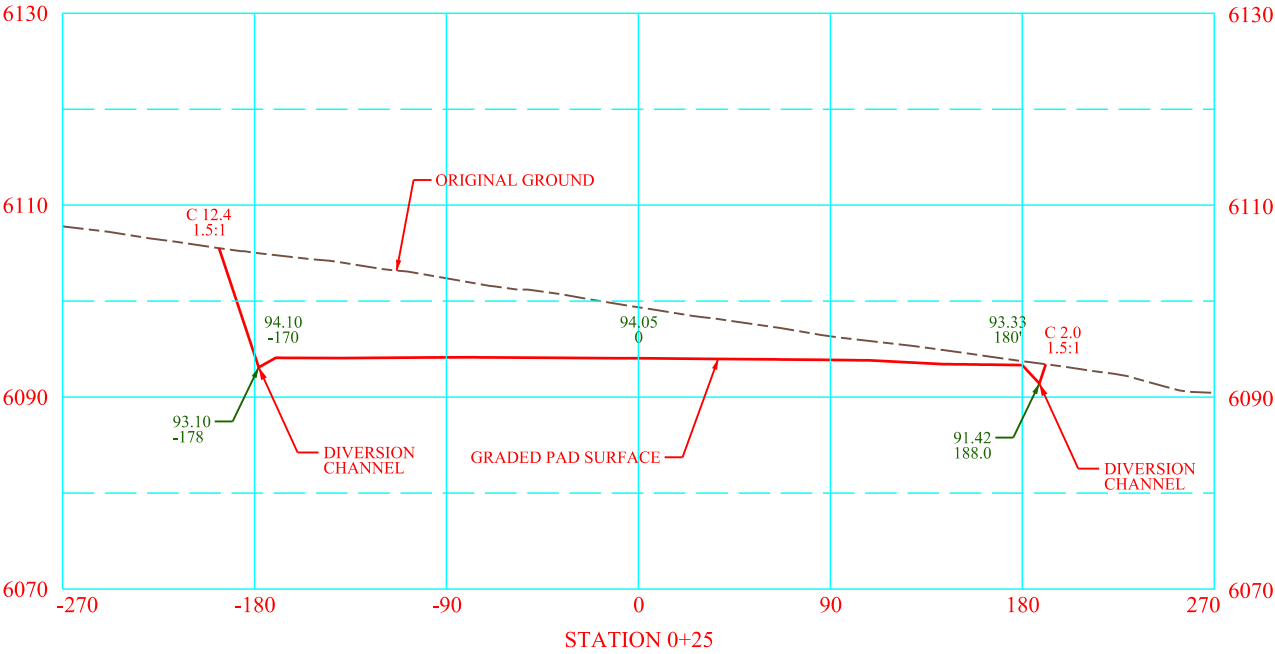
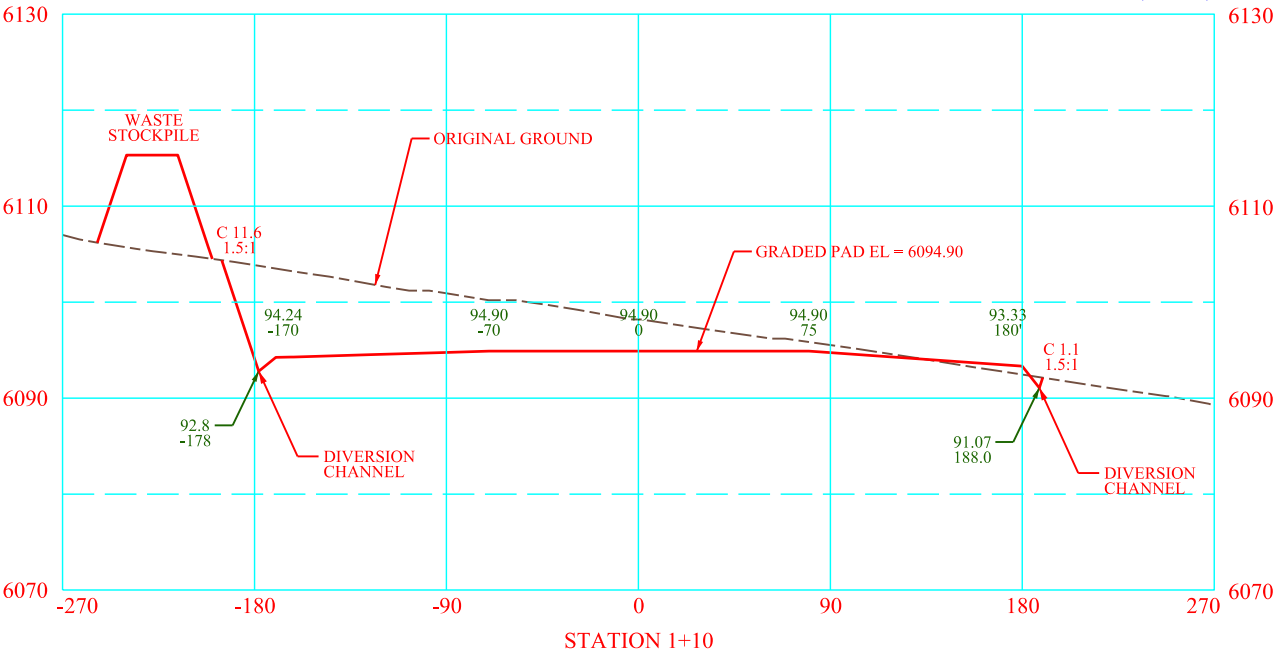
BLACK HILLS PLATEAU
PRODUCTION COMPANY, LLC
DENVER, COLORADO

EXHIBIT VI-C: PROPOSED ROAD PROFILE
WINTER FLATS 10-31-99AH, 10-31-99BH,
WINTER FLATS 10-31-99CH, 10-31-99DH,
NW¼ NE¼, SECTION 10, T 9 S, R 99 W
MESA COUNTY, COLORADO

Prepared By:
P.E. GROSCH CONSTRUCTION, INC.
Surveyors - Engineers - Constructors
P.O. Box 36 1028 Lane 10 1/2
Worland, Wyoming 82401
Ph: 307-347-3332 Fax: 307-347-8589
E-mail: peginc@tribcsp.com

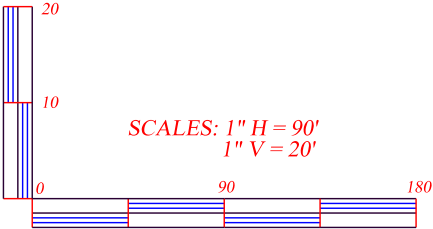
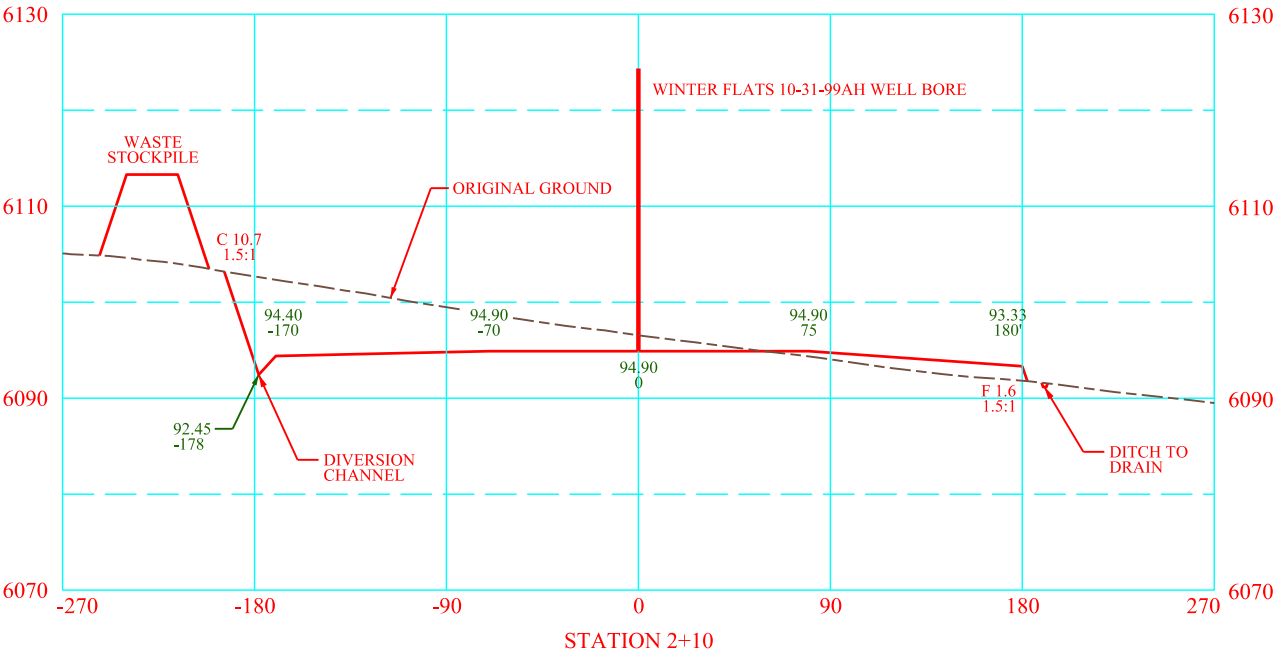
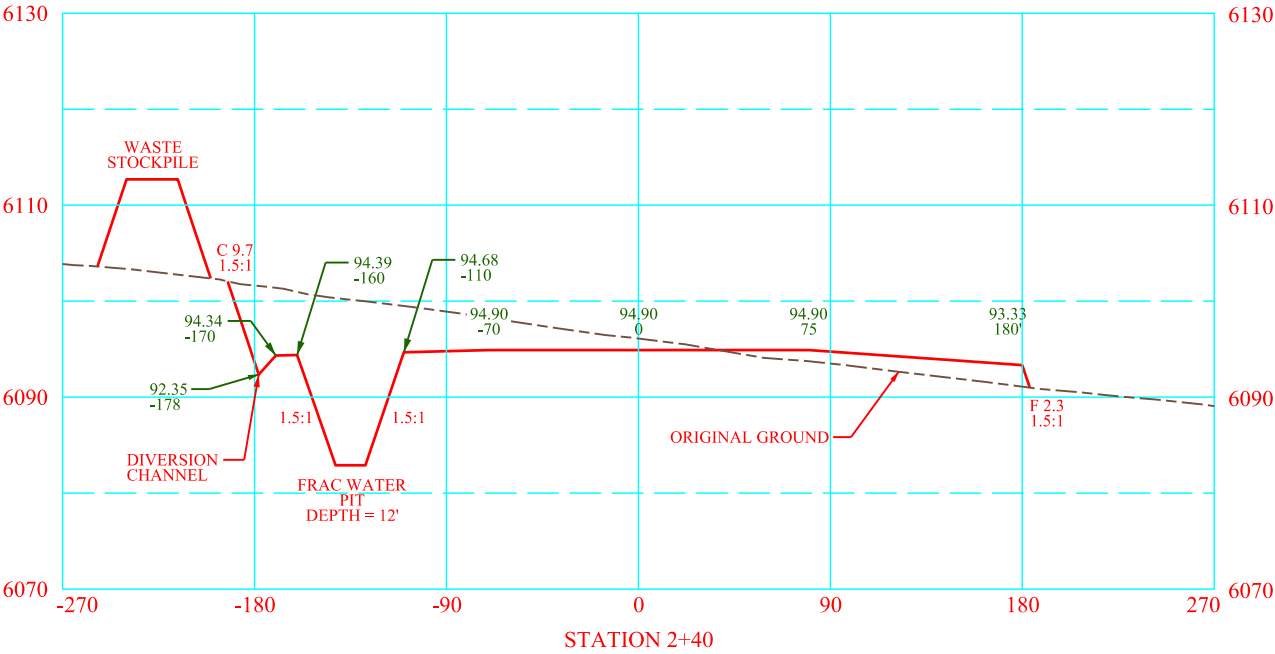
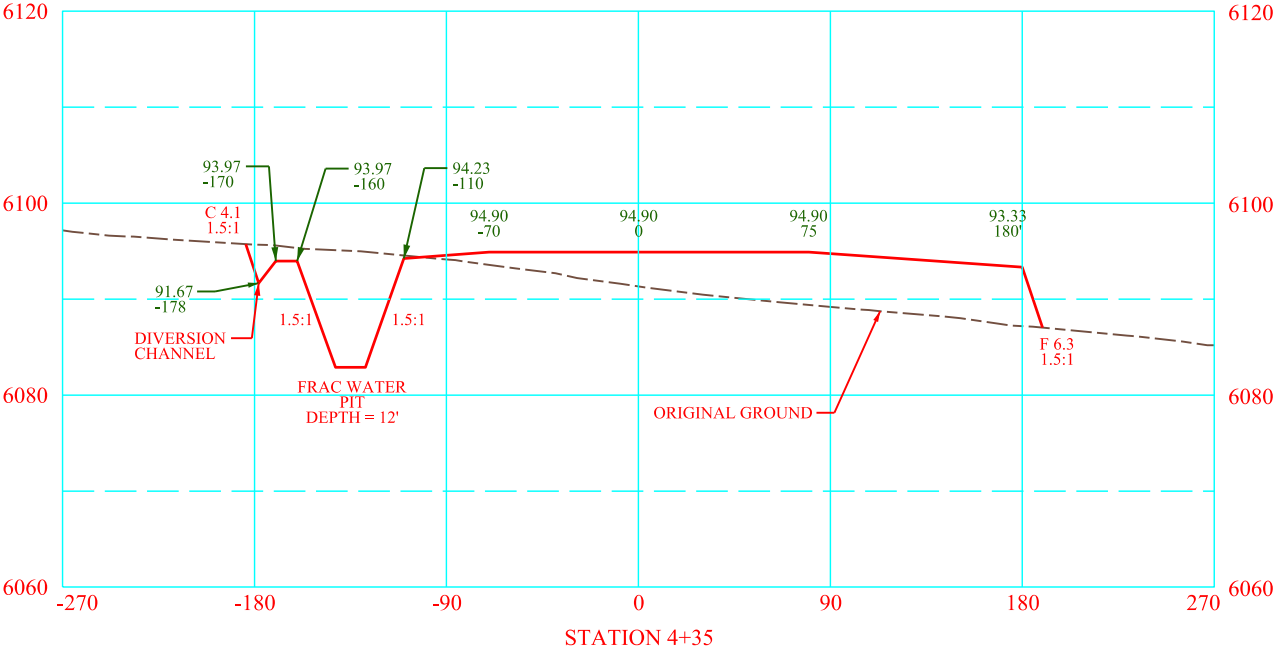
PRJ. NO.	31A12	SURVEY		
DWG. NO.	10-31R7_ext6C-rd-pro	DESIGN	SAG	5/15/15
FILE	31a12	DRAWN	SAG	5/15/15
REC.	lidar	REVISION		

EXHIBIT VII-A: WELL SITE CROSS SECTIONS (1 of 3)
BLACK HILLS PLATEAU PRODUCTION COMPANY, LLC.
WINTER FLATS 10-31-99AH, BH, CH & DH



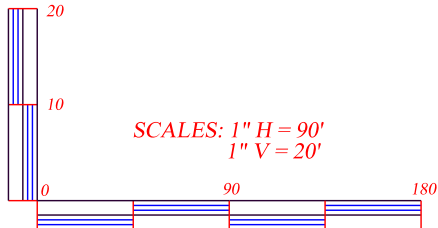
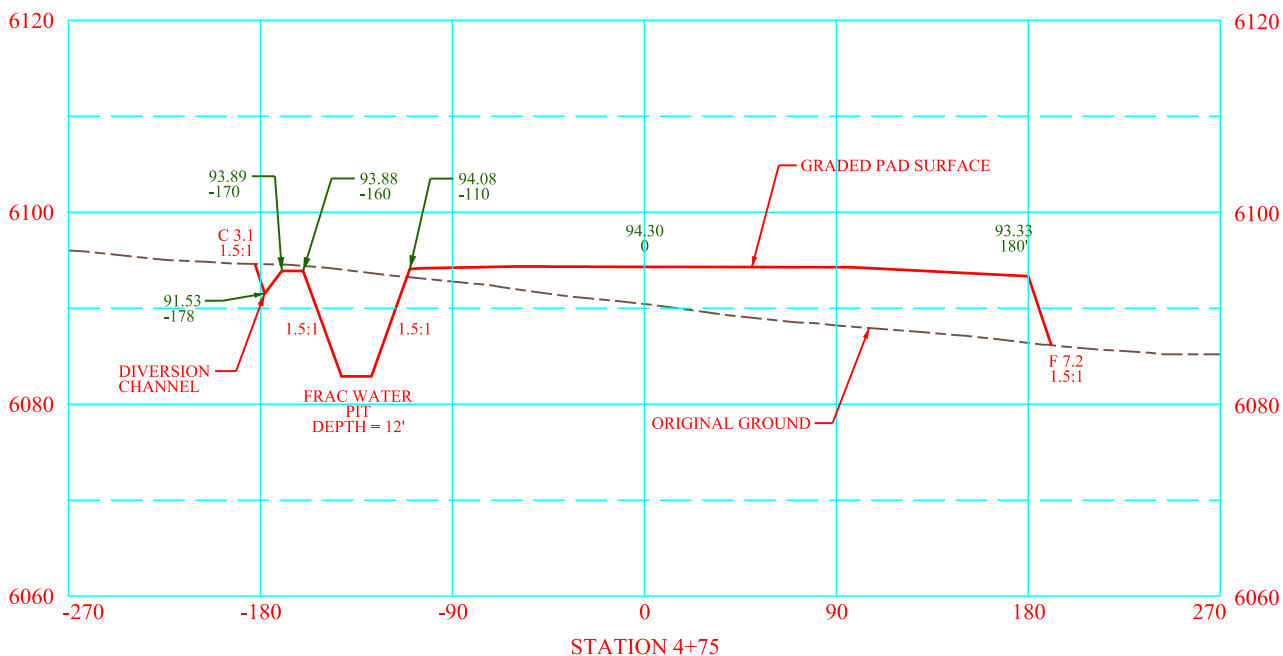
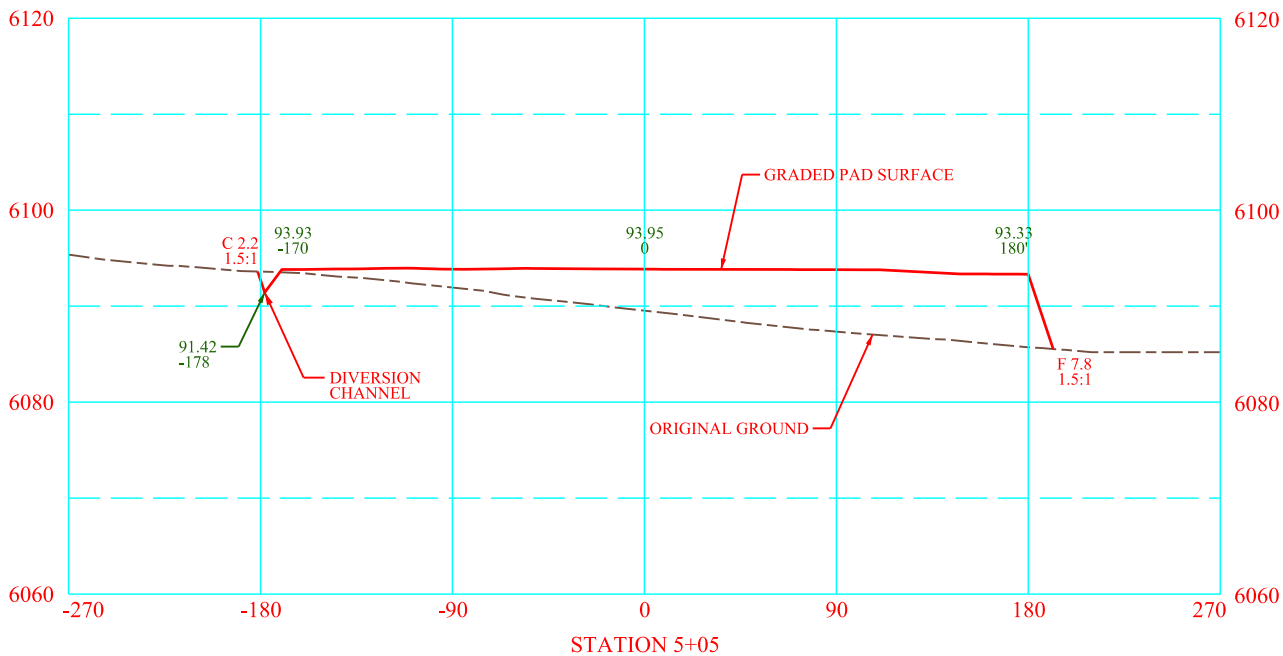
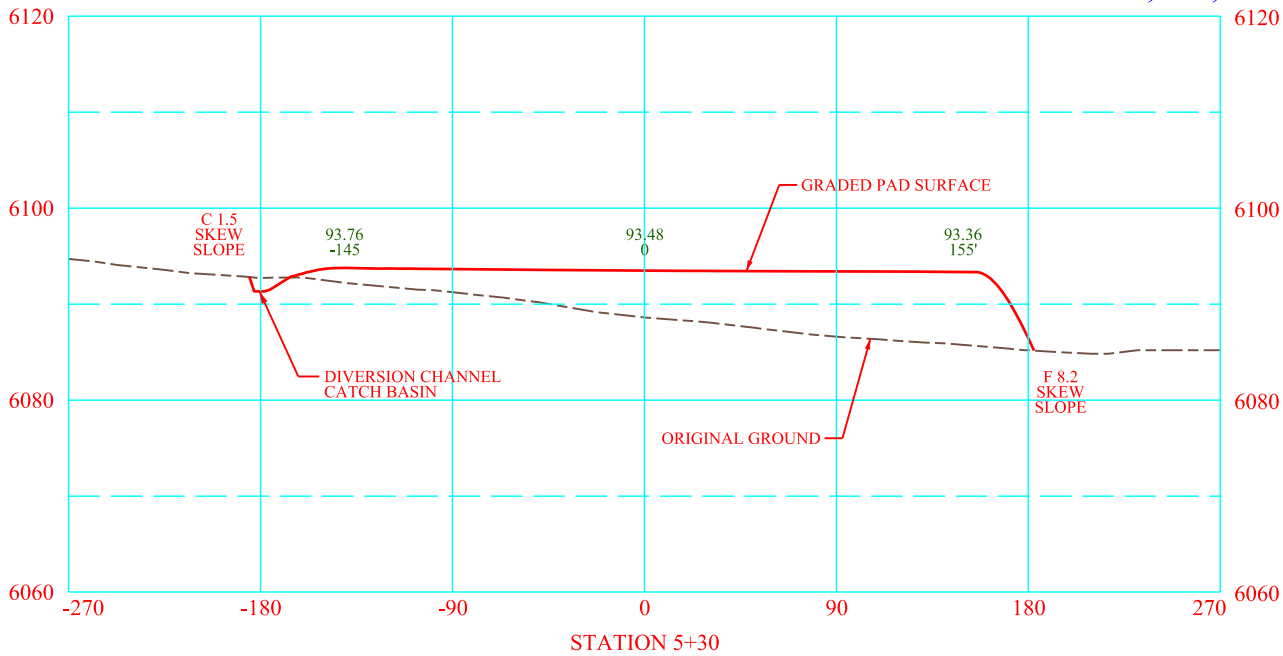
PROJECT:	EXHIBIT VII-A	PRJ. #:	31A12	SUR:	AMG	7/08/13
	WELL SITE CROSS SECTIONS (1 of 3)	REC. #:	lidar / 85-44	DES:	SAG	5/16/15
	WINTER FLATS 10-31-99AH	DWG #:	Black Hills E&P/Colo/Mesa	DWN:	SML	5/18/15
	WINTER FLATS 10-31-99BH	31a12 10-31-99/10-31R7_ex7-xsec	REV:			
OWNER:	BLACK HILLS PLATEAU PRODUCTION COMPANY, LLC DENVER, COLORADO	PREPARED BY:				
		P.E. GROSCH CONSTRUCTION, INC. SURVEYORS - ENGINEERS - CONSTRUCTORS P. O. BOX 36 WORLAND, WY 82401 (307)347-3332				

EXHIBIT VII-B: WELL SITE CROSS SECTIONS (2 of 3)
BLACK HILLS PLATEAU PRODUCTION COMPANY, LLC.
WINTER FLATS 10-31-99AH, BH, CH & DH



PROJECT: EXHIBIT VII-B WELL SITE CROSS SECTIONS (2 of 3) WINTER FLATS 10-31-99AH WINTER FLATS 10-31-99BH WINTER FLATS 10-31-99AH WINTER FLATS 10-31-99AH NW¼ NE¼, SECTION 10, T 9 S, R 99 W MESA COUNTY, COLORADO	PRJ. #: 31A12	SUR:	AMG	7/08/13
	REC. #: lidar / 85-44	DES:	SAG	5/16/15
	DWG #: Black Hills E&P/Colo/Mesa 31a12 10-31-99/10-31R7_ex7-xsec	DWN:	SML	5/18/15
		REV:		
OWNER: BLACK HILLS PLATEAU PRODUCTION COMPANY, LLC DENVER, COLORADO	PREPARED BY: P.E. GROSCH CONSTRUCTION, INC. SURVEYORS - ENGINEERS - CONSTRUCTORS P. O. BOX 36 WORLAND, WY 82401 (307)347-3332			

EXHIBIT VII-C: WELL SITE CROSS SECTIONS (3 of 3)
BLACK HILLS PLATEAU PRODUCTION COMPANY, LLC.
WINTER FLATS 10-31-99AH, BH, CH & DH



PROJECT:	EXHIBIT VII-C	PRJ. #:	31A12	SUR:	AMG	7/08/13
	WELL SITE CROSS SECTIONS (3 of 3)	REC. #:	lidar / 85-44	DES:	SAG	5/16/15
	WINTER FLATS 10-31-99AH	DWG #:	Black Hills E&P/Colo/Mesa	DWN:	SML	5/18/15
	WINTER FLATS 10-31-99BH	31a12 10-31-99/10-31R7_ex7-xsec	REV:			
OWNER:	BLACK HILLS PLATEAU PRODUCTION COMPANY, LLC DENVER, COLORADO	PREPARED BY:				
		P.E. GROSCH CONSTRUCTION, INC. SURVEYORS - ENGINEERS - CONSTRUCTORS P. O. BOX 36 WORLAND, WY 82401 (307)347-3332				