NABORS
COMPLETION
& PRODUCTION
SERVICES CO.

GAMMA RAY C.C.L.
CEMENT BOND V.D.L.

Company	PDC Energy
Well	Becker 5-15
Field	Wattenberg
County	Weld
State	CO

Company PDC Energy

Well Becker 5-15

Field Wattenberg

County Weld **State** CO

Location: API # : 05-123-18182

NW / SW

SEC 5 TWP 3N RGE 64W

Permanent Datum	GL	Elevation
Log Measured From	KB	
Drilling Measured From	KB	

Other Services

Elevation
K.B.
D.F.
G.L.

Date	July 8, 2015		
Run Number	1		
Depth Driller	7051'		
Depth Logger	4400'		
Bottom Logged Interval	4400'-3000'		
Top Log Interval			
Casing Size			
Type Fluid	WATER		
Max. Recorded Temp.	N/A		
Estimated Cement Top			
Time Well Ready			
Time Logger On Bottom			
Unit Number	923827		
Tool Size / ID Number	1-11/16 Probe		
Location	WCRs53+36,W3/10,N3/10,W100',Sinto		
Recorded By	Meisner		
Witnessed By	Lefor		

Borehole Record				Tubing Record			
Run Number	Bit	From	To	Size	Weight	From	To

Casing Record	Size	Wgt/Ft	Top	Bottom
Surface String				
Prot. String				
Production String	3.5"			
Liner				

<<< Fold Here >>>

All interpretations are opinions based on inferences from electrical or other measurements and we cannot and do not guarantee the accuracy or correctness of any interpretation, and we shall not, except in the case of gross or willful negligence on our part, be liable or responsible for any loss, costs, damages, or expenses incurred or sustained by anyone resulting from any interpretation made by any of our officers, agents or employees. These interpretations are also subject to our general terms and conditions set out in our current Price Schedule.

Comments

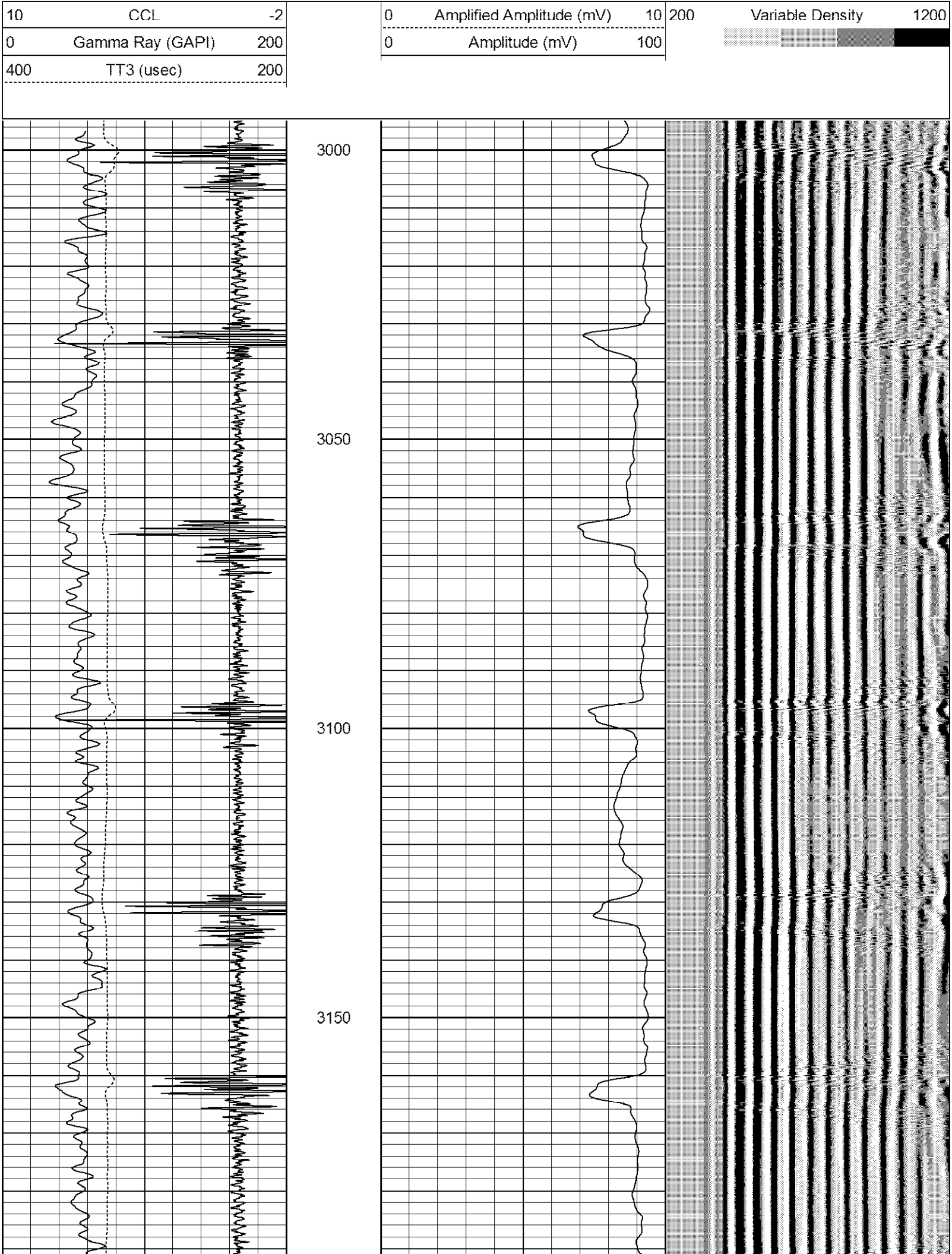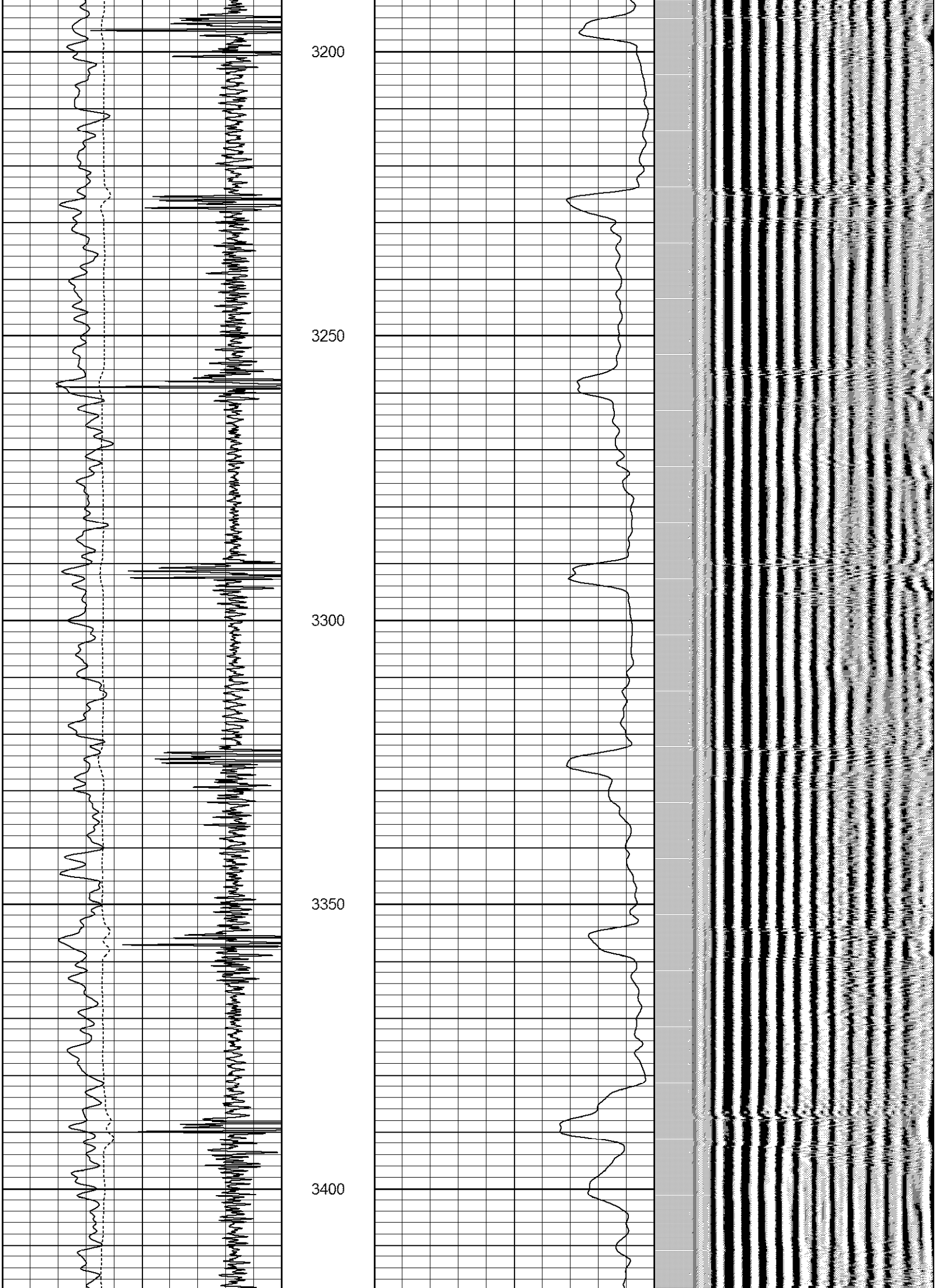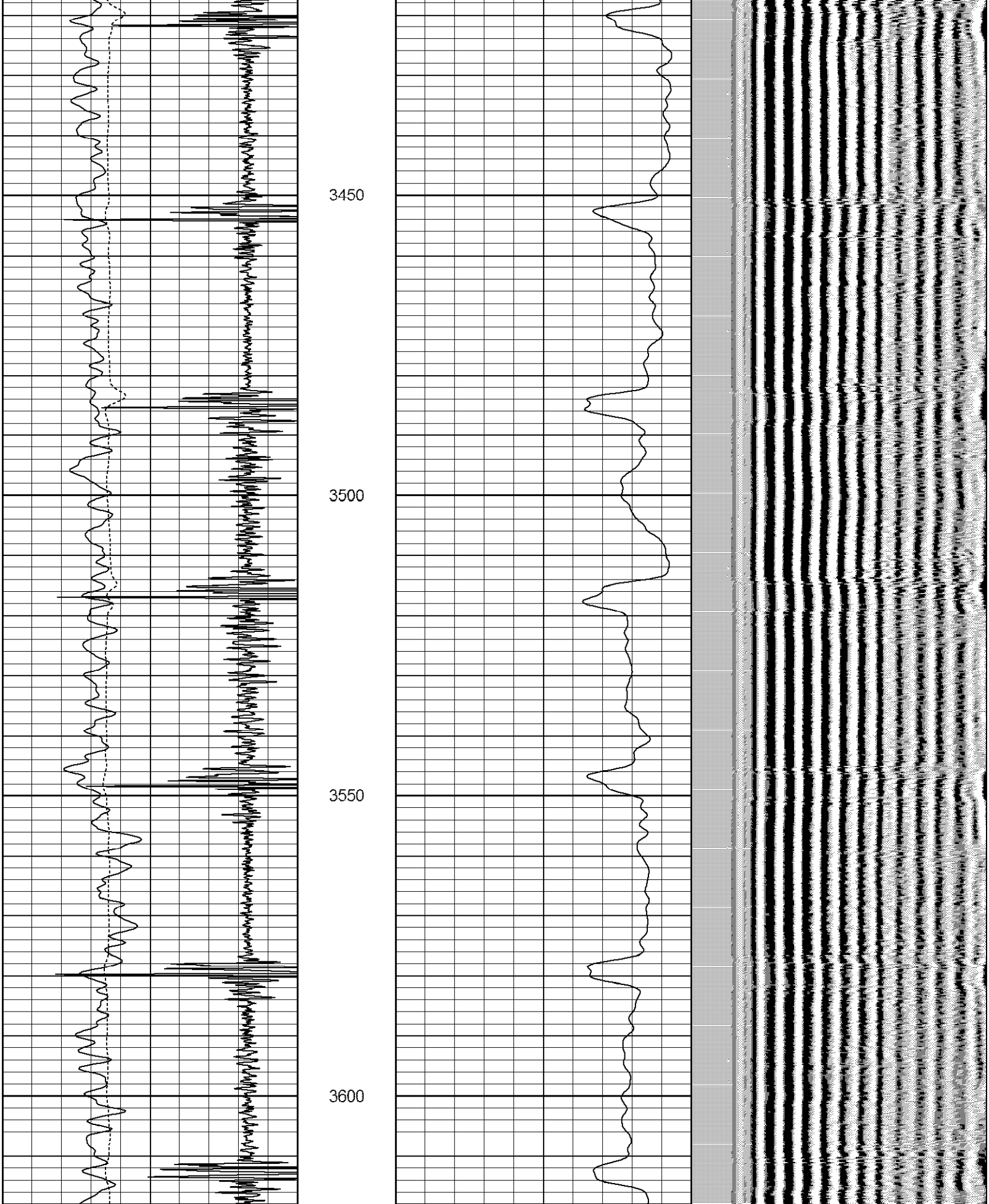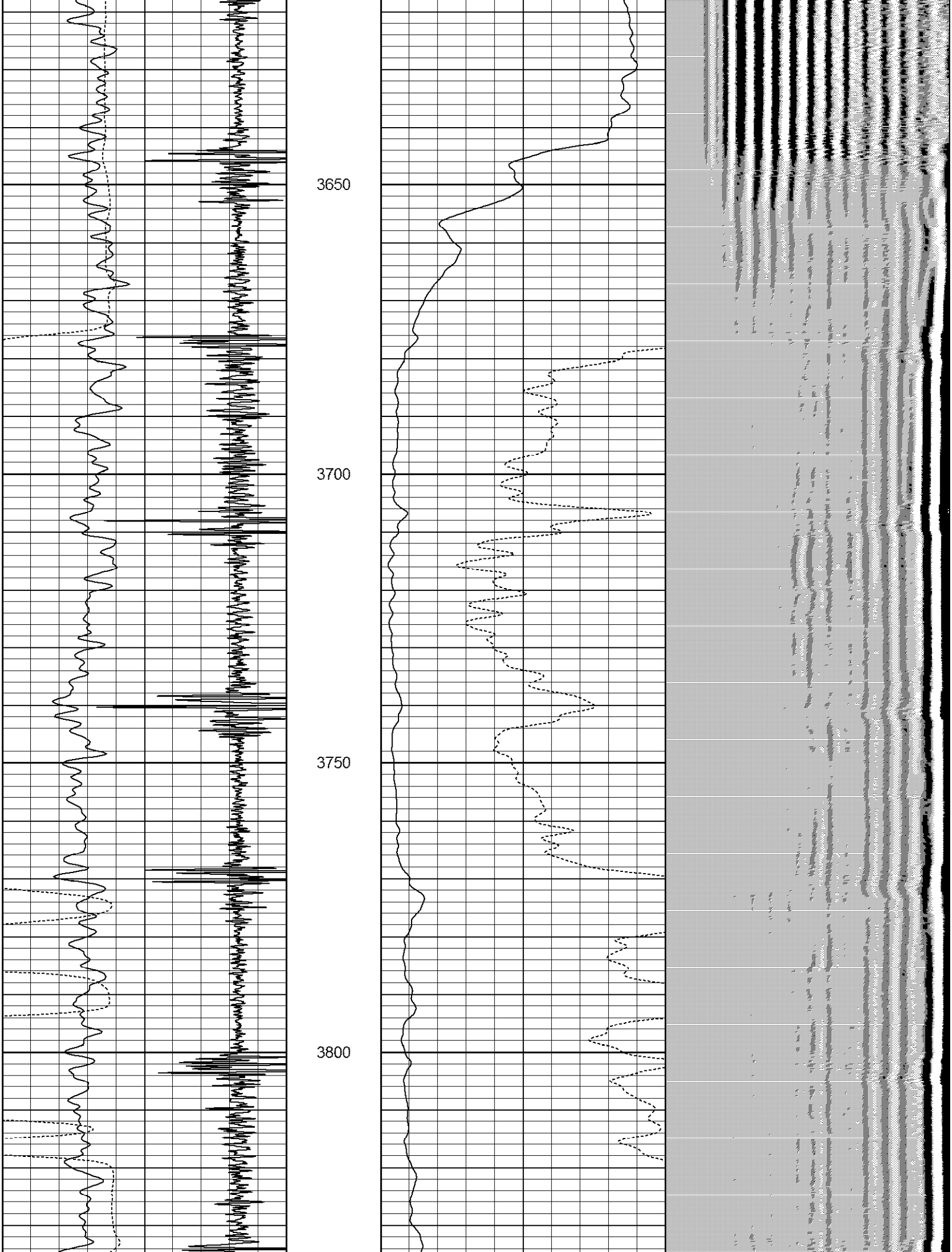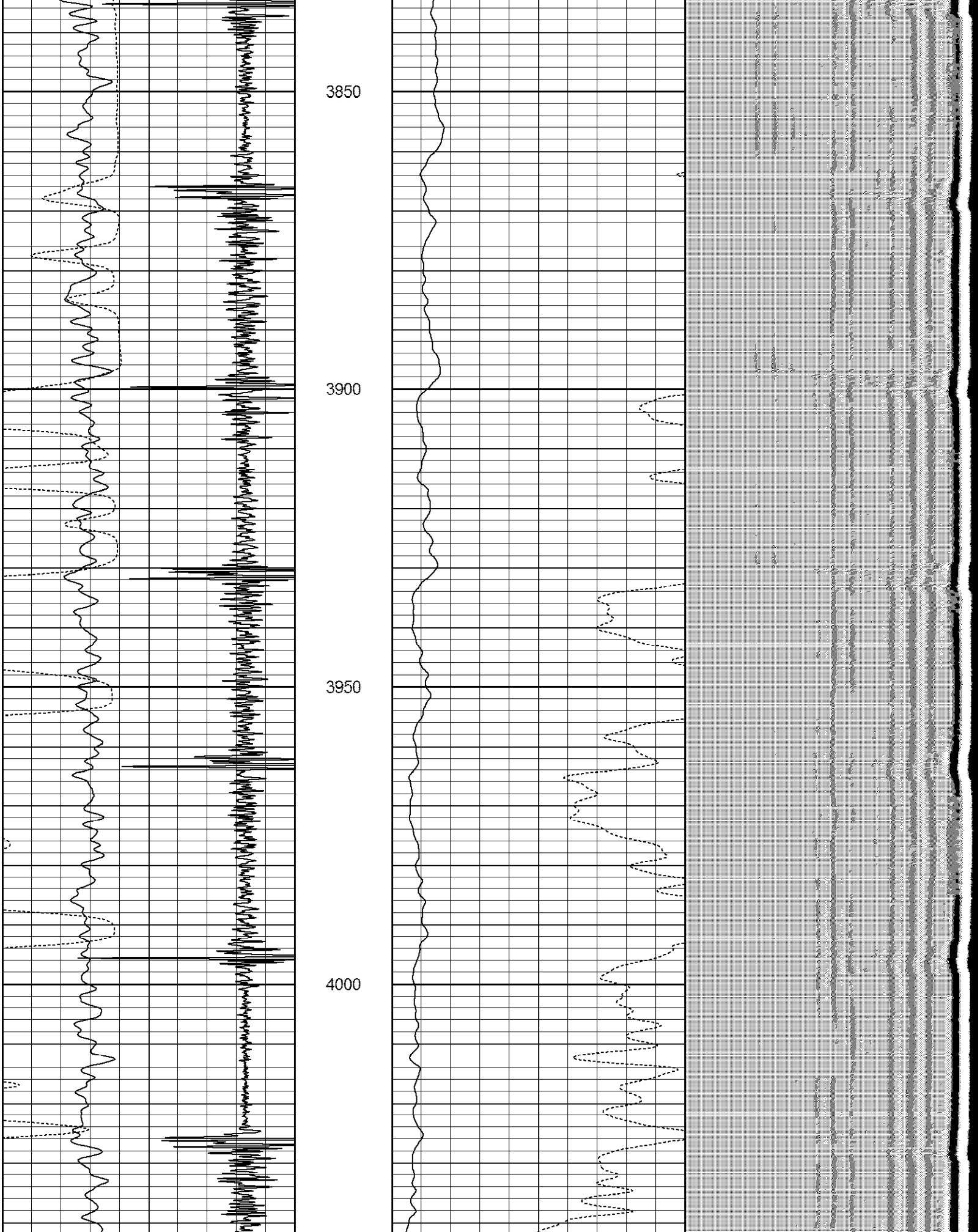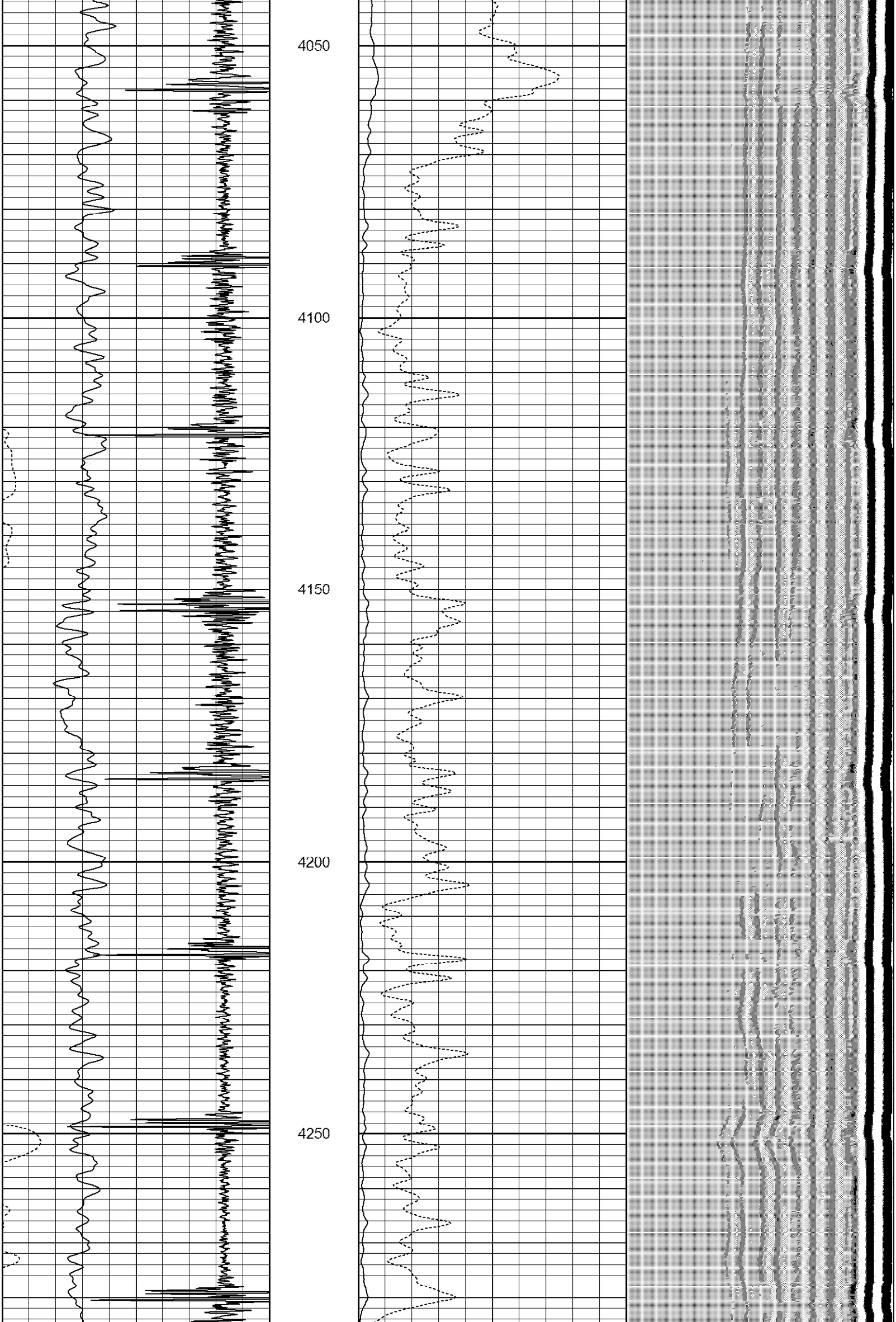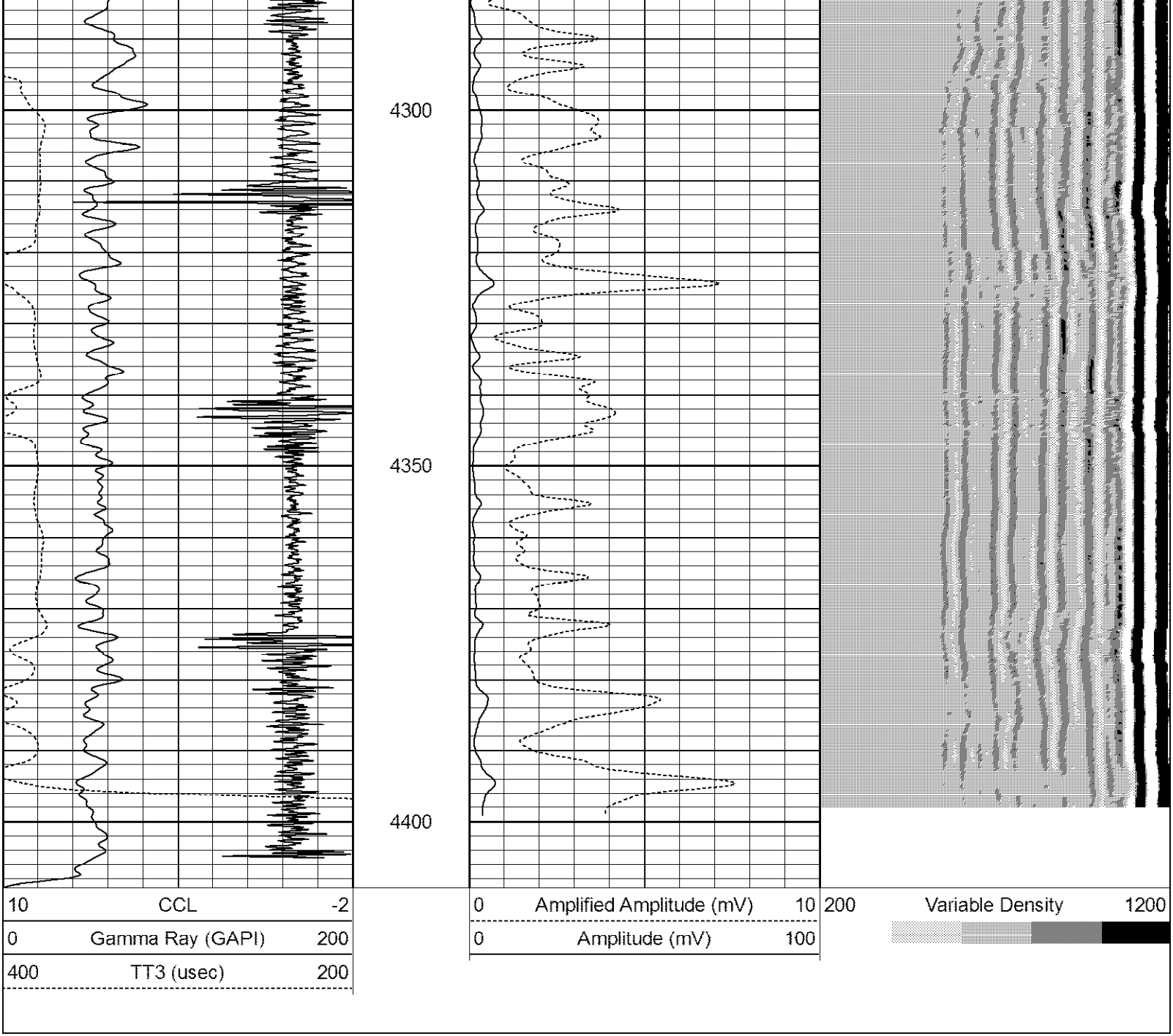Database File: pdcb515.db
Dataset Pathname: pass1
Presentation Format: noble en
Dataset Creation: Wed Jul 08 10:16:12 2015 by Log 7.0 B1
Charted by: Depth in Feet scaled 1:240