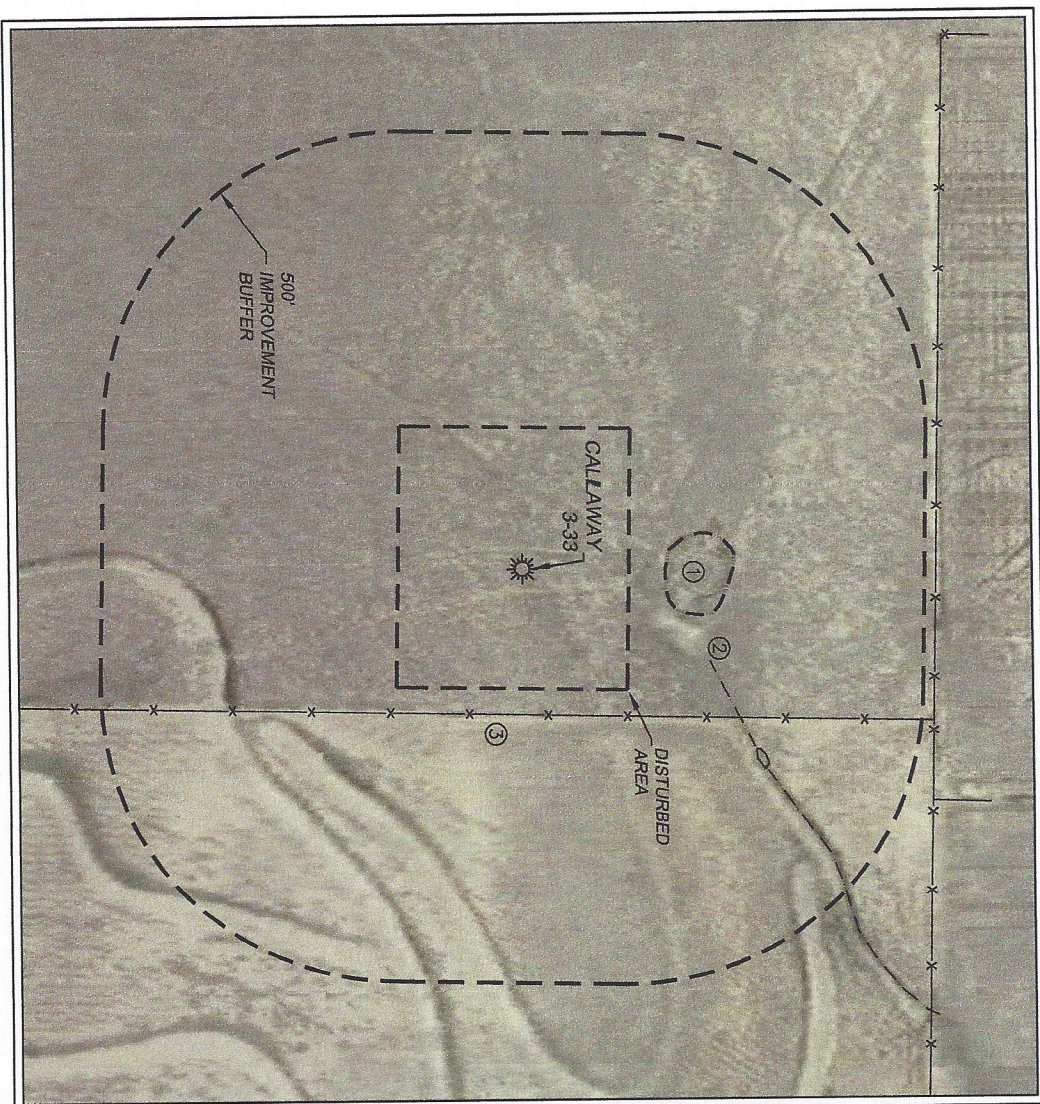


DALEY LAND SURVEYING, INC. PARKER, CO. 80134
 LOCATION DRAWING
 CALLAWAY 3-33

303 953 9841

SECTION: 3
 TOWNSHIP: 13S
 RANGE: 58W



CULTURAL ITEMS:

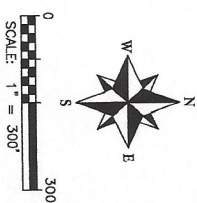
MEASURED FROM THE NEAREST PROPOSED WELLHEAD

BUILDING:	2570' ± NE
BUILDING UNIT:	3140' ± N
HIGH OCC. BLD. UNIT:	5280' ±
DES. OUTSIDE ACTIVITY AREA:	5280' ±
PUBLIC ROAD:	1694' ± E
ABOVE GROUND UTILITY:	3090' ± NE
RAILROAD:	5280' ±
PROPERTY LINE:	690' ± N

IMPROVEMENTS

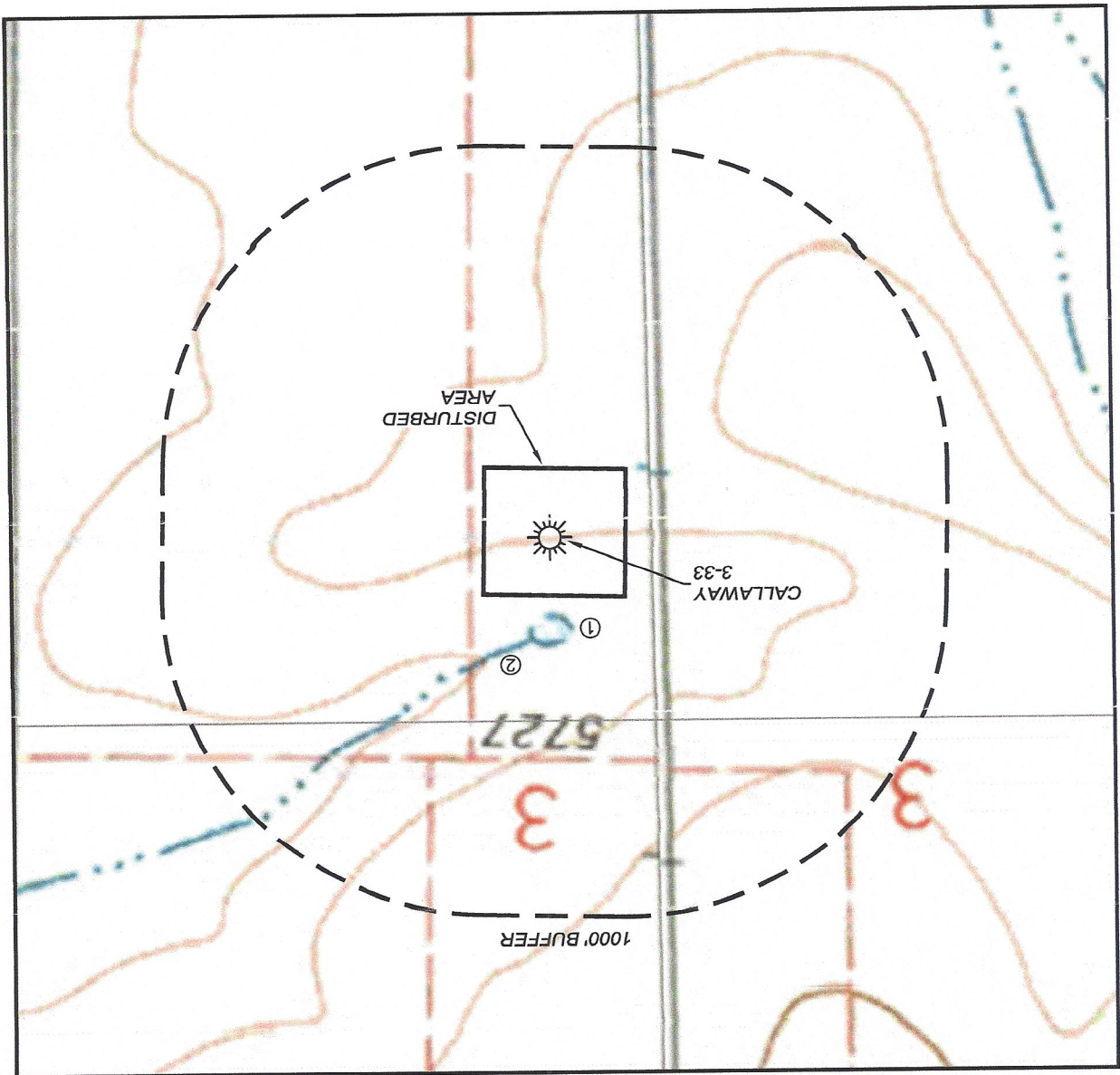
(MEASURED FROM PROPOSED
 CALLAWAY 3-33 WELL LOCATION)

1. DRY POND: 240' ± N
2. INTERMITTENT STREAM: 354' ± NE
3. WIRE FENCE: 250' ± E



HYDROLOGY MAP
CALLAWAY 3-33

SECTION: 3
TOWNSHIP: 13S
RANGE: 58W



SURFACE WATER
(MEASURED FROM THE CLOSEST EDGE
OF DISTURBED AREA)

1. DRY POND:
81' ± N
2. INTERMITTENT STREAM: 140' ± NE

CLOSEST PERMITTED WATER WELL IS 3005' ± NE
PERMIT #12107 N



SCALE: 1" = 500'
0 500